S
388.1
H3mr
1975

MONTANA
1975 FEDERAL AID ROAD LOG

STATE DOCUMENTS
MAR 1 1976



Montana State Library
3 0864 1006 0024 9

PREPARED BY THE

STATE OF MONTANA
DEPARTMENT OF HIGHWAYS
PLANNING AND RESEARCH BUREAU

IN COOPERATION WITH THE

U.S. DEPARTMENT OF TRANSPORTATION
FEDERAL HIGHWAY ADMINISTRATION

MDH Photo, I 94, Custer West.

MONTANA

COUNTY NUMBER					
1	BEAVERHEAD	20	GRANITE	38	POWDER RIVER
2	BIG HORN	21	HILL	39	POWELL
3	BLAINE	22	JEFFERSON	40	PRAIRIE
4	BROADWATER	23	JUDITH BASIN	41	RAVALLI
5	CARBON	24	LAKE	42	RICHLAND
6	CARTER	25	LEWIS & CLARK	43	ROOSEVELT
7	CASCADE	26	LIBERTY	44	ROSEBUD
8	CHOUTEAU	27	LINCOLN	45	SANDERS
9	CUSTER	28	McCONE	46	SHERIDAN
10	DANIELS	29	MADISON	47	SILVER BOW
11	DAWSON	30	MEAGHER	48	STILLWATER
12	DEER LODGE	31	MINERAL	49	SWEET GRASS
13	FALLON	32	MISSOULA	50	TETON
14	FERGUS	33	MUSSELSHELL	51	TOOLE
15	FLATHEAD	34	PARK	52	TREASURE
16	GALLATIN	35	PETROLEUM	53	VALLEY
17	GARFIELD	36	PHILLIPS	54	WHEATLAND
18	GLACIER	37	PONDERA	55	WIBAUX
19	GOLDEN VALLEY			56	YELLOWSTONE

DOMINION OF CANADA
BRITISH COLUMBIA
ALBERTA
SASKATCHEWAN
WYOMING
SOUTH DAKOTA
NORTH DAKOTA
LINCOLN
FLATHEAD
GLACIER
TOOLE
LIBERTY
HILL
BLAINE
PHILLIPS
VALLEY
DANIELS
SHERIDAN
ROOSEVELT
RICHLAND
SANDERS
LAKE
PONDERA
TETON
CHOUTEAU
MCCONE
DAWSON
MINERAL
MISSOULA
LEWIS AND CLARK
CASCADE
JUDITH BASIN
FERGUS
PETROLEUM
GARFIELD
PRAIRIE
WIBAUX
POWELL
GRANITE
MEAGHER
WHEATLAND
GOLDEN VALLEY
MUSSELSHELL
ROSEBUD
FALLON
RAVALLI
BROADWATER
SHELL
YELLOWSTONE
TREASURE
CUSTER
LODGE
DEER
SILVER BOW
JEFFERSON
GALLATIN
SWEET GRASS
STILLWATER
POWDER
CARTER
BEAVERHEAD
MADISON
PARK
BIG HORN
RIVER
1
2
3
4
5
6
7
8
9
10
11
12
LEGEND
INTERSTATE ROUTE MARKER
FEDERAL AID INTERSTATE ROUTE AND NUMBER
FEDERAL AID PRIMARY ROUTE AND NUMBER
FEDERAL AID SECONDARY ROUTE AND NUMBER
FOREST HIGHWAY ROUTE ON FAP SYSTEM
FOREST HIGHWAY ROUTE ON FAS SYSTEM
FEDERAL AID URBAN ROUTE AND NUMBER
FOREST HIGHWAY ROUTE NUMBER
FOREST HIGHWAY ROUTE CLASS
FINANCIAL DISTRICT NUMBER
MONTANA
FEDERAL AID INTERSTATE,
FEDERAL AID PRIMARY,
FEDERAL AID SECONDARY
AND FOREST HIGHWAY ROUTES
PREPARED BY THE
STATE OF MONTANA
DEPARTMENT OF HIGHWAYS
PLANNING AND RESEARCH BUREAU
IN COOPERATION WITH THE
U.S. DEPARTMENT OF TRANSPORTATION
FEDERAL HIGHWAY ADMINISTRATION
REVISED DECEMBER 31, 1979

Digitized by the Internet Archive
in 2011 with funding from
Montana State Library

http://www.archive.org/details/montanafederalai1975mont

1975 FEDERAL AID ROAD LOG

TABLE OF CONTENTS

ITEM	PAGE NUMBER
Alphabetical Arrangement of County Code Numbers	II - III
PREFACE - Explanation of Log Arrangement, Surface Types and Column Headings	IV - V - VI - VII
Description of Maintenance Sections	VIII
Index of U. S. Numbered Routes and State Numbered Routes on the Federal-Aid System	IX - X
Project Numbers on Federal-aid Primary Routes	1
Federal-aid Interstate System, Description of Routes	2 - 17
Federal-aid Interstate System, Routes and Summaries	19 - 21
Federal-aid Primary System, Description of Routes	22 - 118
Federal-aid Primary System, Routes and Summaries	119 - 135
Federal-aid Secondary System, Description of Routes	136
Secondary Routes Approved Under State Maintenance Agreement	137 - 140
Project Numbers on Federal-aid Secondary System	141 - 324
Federal-aid Secondary System, Routes and Summaries	325 - 327
Federal-aid Urban System, Description of Routes	328 - 424
Federal-aid Urban System, Routes and Summaries	

SUMMARY TABLE SECTION

TABLE NO.	DESCRIPTION	SYSTEM	
1 - 2	Summary of Route Lengths and Locations	All Federal-Aid Systems	425 - 433
3 - 4 - 5 - 6	Summary By Surface Types By Routes	All Federal-aid Systems	434 - 466
7 - 8 - 9 - 10	Summary By Surface Types By Counties	All Federal-aid Systems	467 - 478
11 - 12 - 13 - 14	Summary By Surface Types By Project Class	All Federal-aid Systems	479 - 486
15 - 16 - 17 - 18	Summary By Surface Types By Year Built	All Federal-aid Systems	487 - 502
19 - 20 - 21 - 22	Summary By Surface Types By Surface Width	All Federal-aid Systems	503 - 517
23 - 24 - 25 - 26	Summary By Surface Types By City	All Federal-aid Systems	518 - 532
27 - 28 - 29 - 30			
31 - 32 - 33 - 34	Summary By Surface Types By Surface Width	All Federal-aid Urban	533 - 541
35	Summary Of Forest Construction Details	Montana Forest Highway System	542
36	Summary By Surface Types By Routes	Montana Forest Highway System	543 - 544
37	Description Of Approved Routes	Montana Forest Highway System	545
38	Summary Of Surface Types By Cities	Local System	546
39	Summary Of Roads and Streets By Counties	All Systems	547
40	Summary Of Surface Types By Counties	Local System	548
41	Summary Of Surface Types By Counties	All Systems	549
42	Summary Of Surface Types By Counties	Other State System	550
43	Summary Of all Rural Mileage By Counties	Local System	551

MONTANA DEPARTMENT OF HIGHWAYS
PLANNING & RESEARCH BUREAU

PREFACE TO ROAD LOG

The Federal Aid Road Log presents comprehensive information concerning the length, construction details and the location of individual projects and the routes which comprise these projects. The log is divided into the following principal sections:

1. Federal Aid Interstate System (Traveled way)
2. Federal Aid Primary System
3. Federal Aid Secondary System
4. Federal Aid Urban System
5. Summary of All Systems
6. Miscellaneous

The maps preceeding the Table of Contents shows the location of the Federal Aid Interstate, Federal Aid Primary, Federal Aid Secondary Federal Aid Urban and Forest Highway Routes.

The Log shows construction status as of December 31,1975.

The following are brief descriptions of the items listed in each column:

Column 1 - Section Description - identifies counties, municipalities, forest and reservation boundaries, route junctions, Forest Highway routes and coincident mileage records. Coincident mileage occurs when two routes overlap. Where two Primary or Secondary routes coincide, the mileage is shown as coincident for the route having the higher number and is deducted from the gross route mileage of this route.

Column 2 - Mile Post - reference point for mileage section

Column 3 - State Maintenance Section Number - Indicates location of Maintenance sections on each route.

Column 4 - Project Number-shows the project classification and number.

Column 5 - Year Built - year of original major construction.

Column 6 - Year Improved - year of latest major road construction or betterment.

Column 7 - Surface Type - code letters indicate uniform surface type as recommended by Federal Highway Administration. Surface types and abbreviations are described below:

A - Primitive Road - PRM - unimproved route (on which there is no public maintenance usable by 4-wheel vehicles and publicly traveled by small number of vehicles.

B - Bladed Road - BLD - road using the natural surface and maintained to permit bare passability for motor vehicles, but not conforming to the requirements for a graded and drained earth road. The road may have been bladed and minor improvements may have been made locally.

C-Graded and Drained Earth Road - GRD - a road of natural earth alined and graded to permit reasonable convenient use by motor vehicles and drained by longitudinal and transverse systems (natural or artificial) sufficiently to prevent serious impairment of the road by normal surface water, with or without dust palliative treatment or a continuous course of special borrow material to protect the new roadbed temporarily and to facilitate immediate traffic service.

E - Gravel or Stone Road - GRV - a road the surface of which consists of gravel, broken stone, slag, chert, caliche iron ore, chat, disintegrated rock or granite, or other similar fragmental material (coarser than sand) with or without sand-clay, bituminous chemical or portland cement stabilizing admixture or light penetrations of oil or chemical to serve as a dust palliative.

F - Bituminous Surface Treated Road - BST - an earth road, a soil surfaced road, or a gravel or stone road to which has been added by any process a bituminous surface course, with or without a seal coat, the total compacted thickness of which is less than one inch. Seal Coats include those known as chip seals, plant-mix seals and rock asphalt seals.

G - Mixed Bituminous Road - RMS - PMS - a road the surface course of which is one inch or more in compacted thickness composed of gravel, stone, sand or similar material mixed on the road with bituminous materials under partial control as to gradation and proportions, or mixed in a plant under precise specifications controlling gradation and consistence of composition. The surface course may consist of combinations of two or more layers such as a bottom and a top course, or a binder and wearing course.

J - Portland Cement Concrete Road - PCC - a road consisting of portland cement concrete with or without a bituminous wearing surface less than one inch in compacted thickness.

Column 8 - Surface Thickness - shows compacted surface thickness to the closest half inch.

Column 9 - Base Thickness - shows compacted base thickness in inches. Minor variations in base thickness are average for one section.

Column 10 - Surface Width - shows width in feet of gravel surface, oiled mat or pavement.

Column 11 - Roadway Width - shows width in feet to outside of shoulders.

Column 12 - Number of Lanes - identifies two or four driving lanes.

Column 13 - Section Number - is the length of the project to thousandths of a mile.

Column 14 - Location

City shows mileage located within incorporated places
Urban shows rural mileage outside city limits but within urban limits of cities of 5,000 population and over
County includes rural mileage exclusive of mileage in reservations
National Forest includes mileage located within boundaries of National Forest
Indian Reservation includes mileage located within boundaries of Indian Reservations
Other includes mileage located within other reservations such as Military Reservations, State Forests, National and State Parks, Game Refuge, etc.

Column 15 - Project Length - is the constructed length of the project to thousandths of a mile.

Column 16 - Accumulated Route Mileage - this column is an accumulation of section lengths

ADMINISTRATIVE FUND - LETTER DESIGNATION

POSTWAR CLASSIFICATIONS

	Abbreviation	Code
Federal Aid Project	F	01
Federal Aid Project - Interstate	FI	02
Federal Aid Project - Primary - Grade Crossing	FG	03
Federal Aid Project - Interstate-Grade Crossing	FGI	04
Federal Aid Secondary Project	S	05
Federal Aid Secondary Project - Grade Crossing	SG	06
Federal Aid Urban Project	U	07
Federal Aid Urban Project - Interstate	UI	08
Federal Aid Urban Project - Grade Crossing	UG	09
Federal Aid Urban Project - Interstate - Grade Crossing	UGI	10
Federal Lands Project	FL	11
Federal Lands Project - Interstate	FLI	12
Federal Lands Project - Grade Crossing	FLG	13
Federal Lands Project - Grade Crossing - Interstate	FLGI	14
Forest Highway Project	FHP	15
Emergency Relief Federal Aid Project	ERF	16
Emergency Relief Federal Aid Secondary Project	ERS	17
County Construction	CC	18
Municipal Construction	MC	19
National Forest Development	NFD	20
Interstate	IN	21
Urban Secondary Grade Crossing	USG	22
Urban Secondary	US	23
Interstate	I	24
Interstate Grade Crossing	ING	25
Federal Aid Project (Emergency Funds)	DF	26
Federal Aid Project Grade Crossing(Emergency Funds)	DFG	27
Federal Aid Secondary (Emergency Funds)	DS	28
Federal Aid Secondary Grade Crossing (Emergency)	DSG	29
Federal Aid Urban (Emergency Funds)	DU	30
Radar - Access	RAD	58
Interstate Grade Separation	IG	59
Emergency Relief Forest Operation	ERFO	60
Federal Aid Project - Urban	UF	62
Federal Aid Project - Urban Primary	FU	63
Army Military Construction	AAD	64
Montana Highway System 100% A.E.	MHS	67
Federal Aid Rural Project	FRF	68
Secondary Rural Safety	SRS	69
Emergency Highway Safety	EHS	70
Emergency Highway Safety Topics	EHST	73
Federal Aid Economic Development	DP	74
Federal Aid Lands Project	FFLH	75
Military Defense Roads	ASI	85

PREWAR CLASSIFICATIONS

	Abbreviation	Code
Civilian Conservation Corps	CCC	31
Defense Access - Raw Materials	DARM	32
Emergency Construction Highway Project	ECHP	33
Emergency Federal Aid Project	EFAP	34
Emergency Forest Highway Project	EFHP	35
Federal Aid Project	FAP	36
Federal Aid Secondary Project	FAS	37
Federal Aid Grade Highway	FAGH	38
Federal Aid Grade Municipal	FAGM	39
Federal Aid Grade Secondary	FAGS	40
Federal Lands Project	FLP	41
National Recovery Federal Lands Project	NRFL	42
National Recovery Highway	NRH	43
National Recovery Municipal	NRM	44
National Recovery Secondary	NRS	45
National Parks	NP	46
Works Program Highway	WPH	47
Works Program Municipal Highway	WPMH	48
Works Program Municipal Secondary Highway	WPMS	49
Works Program Secondary Off System Highway	WPSO	50
Works Program Secondary System Highway	WPSS	51
Works Program Grade Highway	WPGH	52
Works Program Grade Municipal	WPGM	53
Works Program Grade Secondary	WPGS	54
State Construction	SC	55
State Aid Project	SAP	56
War Emergency Relief	WER	57
Army Engineers	AE	61

DESCRIPTION OF MAINTENANCE SECTIONS

NOTE: The first two digits of the maintenance section number represent the county alphabetical serial, the third digit is for the section within the county and the fourth digit indicates main section, or subsections, such as city street maintenance, and maintenance of Forest Highway Projects. In the following tabulation the subsection numbers are indented.

Section No.	US or Montana Route	Federal Aid Route	Description
0110	US 91	3	Red Rock to Idaho State Line
0120	Mont 43	46	Jct US 91 near Divide to Silver Bow County line via Wise River
0130	Mont 43	46	Deer Lodge County Line to Jct US 93 via Wisdom
0140	Mont 41	49	Dillon to Madison County Line
0150	US 91	3	Silver Bow County Line to Red Rock
0160	Mont 43	46	7.438 miles east of Lost Trail Pass to Wisdom
0165	Mont 43	46	Forest Highway Project FHP 20-1-1
0175	Mont 43	46	Lost Trail Pass to 7.438 miles east of Lost Trail Pass
0210	US 87	2	Crow Agency to Wyoming State Line
0220	US 212	37	Jct US 87 near Crow Agency to Rosebud County Line
0230	Mont 47	48	Jct US 87 at Hardin to Yellowstone County Line
0240	US 87	16	Yellowstone County Line to Crow Agency
0310	US 2	1	Hill County Line to Phillips County Line
0410	US 287 & 12	8	Lewis & Clark County Line to north end of NP Overpass to Toston
0420	US 12	14	Townsend to 11.8 miles west of Meagher County Line
0430	US 12	14	Meagher County Line west for 11.8 miles
0440	US 287	8	North end of NP Overpass at Toston to north end of Jefferson River Bridge
0510	US 310 US 212	4	Jct US 10 at Laurel to Wyoming State Line
0520	US 212	28	5 miles S of Red Lodge to Jct US 310 at Rockvale
0525	US 212	28	Forest Highway Project 59-A(1)
0610	US 212	23	Wyoming State Line near Alzada to Powder River County Line
0620	Mont 7	27	Fallon County Line to Ekalaka
0710	US 87 89 Mont 200	11	Great Falls to Judith Basin County Line
0713	US 87 89		Great Falls City Streets
0720	US 91	21	Vaughn Wye to Teton County Line
0730	US 91	3	Lewis & Clark County Line to Great Falls City limits
0733	US 91	3	Sun River Spur in Great Falls
0740	Mont 200 & 21	24	Jct US 89 near Sun River west to Lewis & Clark County Line
0750	US 89	11	Jct US 87 near Armington south to Meagher County Line
0770	US 87 89 Mont 200	3	Great Falls to Teton County Line
0773	US 87 89 Mont 200	3 &	Great Falls City Streets
0780	US 87		Great Falls City Limits to Chouteau County Line
0810	US 87	10	Cascade County Line to Loma
0820	US 87	10	Loma to Hill County Line
0910	US 10	2 & 17	Prairie County Line to Rosebud County Line
0913	US 10 12	2	Miles City Streets
0920	US 312	23	Jct US 10 Miles City to Powder River County Line
0923	US 312	23	East Main Street in Miles City
0930	US 12	2	Jct US 10 near Miles City to Fallon County Line
0940	Mont 22	18	Miles City to Garfield County Line
0943	Mont 22	18	North 7th Street in Miles City
1010	Mont 5&13	22	Sheridan County Line to Scobey
1020	Mont 13	32	Scobey to Roosevelt County Line
1110	US 10	15 & 17	Prairie County Line to Wibaux County Line
1113	US 10	15	Towne Street & Merrill Avenue in Glendive
1120	Mont 16	20	Jct US 10 near Glendive to Richland County Line
1130	Mont 200	15	Jct US 10 near Glendive to McCone County Line
1140	Mont 200	51	McCone County Line to Richland County Line
1210	US 10-A	19	Silver Bow County Line to Granite County Line
1213	US 10-A	19	Anaconda Streets
1215	US 10-A	19	Forest Highway Project 17-A
1220	US 10	2	Jct US 10-A near Crackerville to Powell County Line
1230	Mont 43	46	Beaverhead County Line to Silver Bow County Line
1240	Mont 48	47	Anaconda - Warm Springs Cutoff
1310	US 12	2	North Dakota State Line to 5.7 miles west of Plevna
1320	Mont 7	27	Wibaux County Line to Carter County Line
1330	US 12	2	Custer County Line to 5.7 miles west of Plevna

DESCRIPTION OF MAINTENANCE SECTIONS

(CONTINUED)

Section No.	US or Montana Route	Federal Aid Route	Description
1410	US 87 & Mont 200	15	Judith Basin County Line to Petroleum County Line
1413	US 87	15	City Streets in Lewistown
1420	US 87 & Mont 19	16	Musselshell County Line to Grass Range Wye to Roy Jct.
1430	US 191	16	Jct FAP 43 east of Roy to Phillips County Line
1440	US 191	45	Jct US 87 near Moore to Wheatland County Line
1450	US 191	43	Lewistown to a point 7.5 miles east of Roy
1453	US 191	43	First Avenue North in Lewistown
1510	US 2	1	Lincoln County Line to Kalispell
1513	US 2	1	Kalispell City Streets
1520	US 93	5	Lake County Line to Lincoln County Line
1523	US 93	5	City Street in Kalispell
1530	Mont 40	38	Jct US 93 near Whitefish to Jct US 2 near Columbia Falls
1540	Mont 35	52	Jct US 2 seven miles east of Kalispell south to Lake County Line
1550	US 2	1	Glacier County Line to Kalispell
1553	US 2	1	City Streets in Kalispell
1610	US 10	2	Logan to Park County Line
1613	US 10	2	Bozeman City Streets
1625	US 191&287	50	Forest Highway Projects 45
1640	US 191	50	Jct US 10 at Bozeman to Yellowstone Park Boundary
1643	US 191	50	Bozeman City Streets
1645	US 191	50	Forest Highway Projects 42, C, D, E, F, G, H, I, J, K, & part of L
1650	US 191	50	Yellowstone National Park Section of Gallatin Road
1660	US 10	2	North end of Jefferson River Bridge to Logan
1710	Mont 200	15	Sand Springs to 21.9 miles west of McCone County Line
1720	Mont 22	18	Rosebud County Line to 8 miles north of Cohagen
1730	Mont 200	15	Sand Springs to Petroleum County Line
1740	Mont 200	15	McCone County Line to 21.9 miles west
1750	Mont 22	18	8 miles north of Cohagen to Jct Mont 18 near Jordan
1810	US 2	1	Toole County Line to East Glacier
1820	US 89 Mont 49	Sp 1 & 3	East Glacier Park to Canadian Line
1830	US 89	3	Kiowa Jct to Pondera County Line
1840	US 2	1	Flathead County Line to East Glacier
1910	US 12	14	Musselshell County Line to Wheatland County Line
1920	Mont 3	53	Yellowstone - Golden Valley County Line and Jct US 12
2010	US 10	2	Missoula County Line to Powell County Line
2020	US 10-A	19	Deer Lodge County Line to Jct US 10 at Drummond
2030	Mont 38	35	Ravalli County Line to Jct US 10A west of Anaconda
2110	US 2	1	Liberty County Line to Blaine County Line
2113	US 2	1	Havre City Streets
2120	US 87	10	Havre south to Chouteau County Line
2210	US 91	3	Boulder to Silver Bow County Line
2215	US 91	3	Forest Highway Project 26 A
2220	US 10	2	Silver Bow County Line to Sappington Jct
2225	US 10	2	Forest Highway Project 24 A
2230	US 10	2	Three Forks to Sappington Jct
2240	US 91	3	Jct US 10 near Helena to Boulder
2310	US 87 & Mont 200	15	Fergus County Line to Moccasin
2320	US 87 & Mont 200	15	Cascade County Line to a point 14.0 miles west
2410	US 93	5	Missoula County Line to Jct Mont 35
2420	Mont 28	36	Sanders County Line to Jct US 93 near Elmo
2430	US 93	5	Flathead County Line to Jct Mont 35
2440	Mont 35	52	Flathead County Line to Jct US 93 south of Polson
2510	US 91 & Mont 287	3	Jct US 10 N at Helena to Sieben
2512	US 12	3	Helena City Streets
2513	US 91	8	Helena City Streets
2520	US 12	8	Jefferson County Line to Powell County Line
2523	US 12	8	Helena City Streets
2524	US 12	8	Helena City Streets
2525	US 12	8	Forest Highway Project 28 A-B
2530	Mont 21	24	Cascade County Line to Jct US 287 near Augusta
2540	US 287	9	Teton County Line to Jct US 91 near Wolf Creek
2550	Mont 200	24	Powell County Line to Cascade County Line
2560	US 91	3	Sieben to Cascade County Line
2570			Capital Streets and Highway Building
2610	US 2	1	Hill County Line to Toole County Line
2710	US 2	1	Idaho State Line to Libby
2720	US 93	5	Canadian Line to Flathead County Line
2730	Mont 37	33	Libby to Jct US 93 north of Eureka
2740	US 2	1	Libby to Flathead County Line
2810	Mont 200	15	Dawson County Line to Garfield County Line
2820	Mont 13	25	Roosevelt County Line to South end Jct S 254
2830	Mont 13	25	Jct Mont 18 near Circle north to Jct S 254

DESCRIPTION OF MAINTENANCE SECTIONS

(CONTINUED)

Section No.	US or Montana Route	Federal Aid Route	Description
2840	Mont 24	42	McCone County to Valley County Line
2850	Mont 24	42	Jct FAP 15 McCone County Line north 31 miles
2860	Mont 200	51	Jct FAP 15 near Circle to Dawson County Line
2910	US 287	13	Gallatin County Line to Ennis
2920	Mont 41 & Mont 287	29	Jct US 10 west of Whitehall to Granite Creek
2930	Mont 41	49	Beaverhead County Line to Twin Bridges
2940	Mont 287	29	Ennis to Granite Creek
2950	US 287	13	Ennis to Jct US 10 near Sappington Jct
3010	US 89	11	Park County Line to south end FHP 32 G
3015	US 89	11	Forest Highway Project 32 B, C
3020	US 12&89	14	Wheatland County Line to Jct US 89 near White Sulphur Springs
3030	US 12	14	Jct US 89 S of White Sulphur Springs to Broadwater County Line
3045	US 89	11	Forest Highway Projects 32 F, G, H
3110	US 10	2	Idaho State Line to St. Regis
3115	US 10	2	Forest Highway Projects 8 G, H, I, J, K, N, O
3120	US 10	2	St. Regis to Missoula County Line
3210	US 10	2	Granite County Line to Missoula County Line
3213	US 10-12	2	Missoula City Streets
3220	US 93	5	Jct US 10 west of Missoula to Lake County Line
3230	Mont 200	24	Jct US 10 at Bonner to Powell County Line
3240	US 93	7	Ravalli County Line to Jct US 10
3243	US 12-93	7	Missoula City Streets
3310	US 87	16	Yellowstone County Line to Roundup
3320	US 12	14	Rosebud County Line to Roundup
3330	US 87	16	Roundup to Petroleum County Line
3340	US 12	14	Golden Valley County Line to Jct US 87
3410	US 10	2	Gallatin County Line to Sweet Grass County Line
3413	US 10	2	Livingston City Streets
3420	US 89	11	Livingston to Gardiner
3423	US 89	11	Livingston City Streets
3425	US 89	11	Forest Highway Projects 43 A, B, C, D
3430	US 89	11	Meagher County Line to Park County Line
3510	Mont 200	15	Fergus County Line to Garfield County Line
3610	US 2	1	Blaine County Line to Valley County Line
3620	US 191	16	Jct US 2 at Malta south for 39 miles
3630	US 191	16	Phillips County Line to Zortman
3710	US 91	21	Teton County Line to Jct S 219
3720	US 89	3	Teton County Line to Glacier County Line
3730	US 91	2	Jct S 219 to Toole County Line
3810	US 212 & 312	23	Carter County Line to Custer County Line
3820	US 212	37	Jct US 212 & 312 near Broadus to Rosebud County Line
3825	US 212	37	Forest Highway Projects 53 A, B, C, D
3830	Mont 59	54	Jct US 212 SE of Broadus to Wyoming State Line
3910	US 10	2	Deer Lodge County Line to Garrison Wye
3920	US 12	8	Avon to Lewis and Clark County Line
3925	US 12	8	Forest Highway Projects 28 A
3930	Mont 200	24	Missoula County Line to 9 miles west of Lewis & Clark County Line
3940	US 10&12	2	Garrison Wye to Granite County Line
3950	Mont 200	24	Jct S 271 to Lewis & Clark County Line east to Lewis & Clark County Line
3960	US 12	8	Garrison Wye to Avon
4010	US 10	17	Custer County Line to Dawson County Line
4110	US 93	7	Idaho State Line to Hamilton
4115	US 93	7	Forest Highway Projects 19 A, B, C, D, E, F
4120	Mont 38	35	Jct US 93 S of Hamilton to Granite County Line
4130	US 93	7	Hamilton to Missoula County Line
4210	Mont 16	20	Dawson County Line to Jct Mont 23 south of Sidney
4220	Mont 16	22	Roosevelt County Line to Sioux Pass
4230	Mont 23	26	North Dakota State Line to Jct FAP 20-51 near Sidney
4240	Mont 16	22	Sioux Pass to Jct 20 near Sidney
4250	Mont 200	51	Dawson County Line to Jct FAP 20 near Sidney
4260	Mont 200	20	Jct FAP 51 and 20 to North Dakota State Line
4310	US 2 & Mont 13 W	1 & 25	Poplar to Valley County Line including Wolf Point to Missouri River Bridge
4320	Mont 16	22	Richland County Line to Sheridan County Line
4330	Mont 13	32	McCone County Line to Daniels County Line
4340	US 2	1	Poplar to North Dakota State Line
4410	US 10 & 12	2	Treasure County Line to Custer County Line
4420	US 12	14	Jct US 10 at Forsyth to Musselshell County Line
4430	US 212	37	Big Horn County Line to Powder River County Line
4435	US 212	37	Forest Highway Projects 53 E and part of 53 D
4510	Mont 200	6	Idaho State Line to 7 miles east of Plains
4520	Mont 28	36	Flathead County Line to Jct with Mont 200
4530	Mont 200	6	Thompson Falls to Jct US 93 at Ravalli
4610	Mont 5&16	22	Roosevelt County Line to Daniels County Line

DESCRIPTION OF MAINTENANCE SECTIONS

(CONTINUED)

Section No.	US or Montana Route	Federal Aid Route	Description
4620	Mont 5	30	Jct FAP 22 near Plentywood to North Dakota State Line
4703	US 10	2 & 3	Butte City Streets
4710	US 10	2	Deer Lodge County Line to Jefferson County Line
4713	US 91 &	2	
	US 10	3	Butte City Streets
4715	US 10	2	Forest Highway Projects 24 A
4720	US 91	3	East City Limits Butte to Jefferson County Line
4730	US 91	3	Jct US 10 near Nissler to Madison County Line
4810	US 10	2	Sweet Grass County Line to Yellowstone County Line
4910	US 10	2	Park County Line to Stillwater County Line
4920	US 191	45	Jct US 10 at Big Timber to Wheatland County Line
5010	US 89	3	Cascade County Line to Pondera County Line
5020	US 91	21	Teton County Line to Pondera County Line
5030	US 287	9	Lewis & Clark County Line to Jct US 89 at Choteau
5110	US 2	1	Glacier County Line to Liberty County Line
5120	US 91	21	Pondera County Line to Canadian Line
5210	US 10 & 312	2	Rosebud County Line to Yellowstone County Line
5310	US 2	1	Phillips County Line to Glasgow
5320	Mont 24	42	Jct US 2 near Glasgow to McCone County Line
5330	US 2	1	Glasgow to Roosevelt County Line
5410	US 12	14	Meagher County Line to Golden Valley County Line
5420	US 191	45	Sweet Grass County Line to Harlowton
5430	US 191	45	Harlowton to Fergus County Line
5510	US 10	15	Dawson County Line to North Dakota State Line
5520	Mont 7	27	Jct US 10 at Wibaux to Fallon County Line
5610	US 10	2	Stillwater County Line to Billings
5613	US 10	2	Billings City Streets
5620	US 87	16	Jct US 10 east of Billings to Musselshell County Line
5630	US 87	16	Jct US 10 at Billings to Big Horn County Line
5640	US 10	2	Billings to Treasure County Line
5650	Mont 3	53	North City limits of Billings to Golden Valley County Line
5653	Mont 3	53	Billings City Streets
5660	Mont 47	48	Yellowstone County Line to Jct FAP 2 near Custer

U. S. AND STATE NUMBERED ROUTES ON FEDERAL AID SYSTEM

FEDERAL AID ROUTE NUMBER	U. S. ROUTE NUMBER	MONTANA ROUTE NUMBER
1	2-89	49
2	I 90 I 15-10-10A-12-87-89 91-191-212-287-310-312	200
3	I 15 I 90-10-89-91-287	200
4	212-310	
5	93	200
6		200
7	93	
8	12-91-287	
9	287	
10	87	
11	10-12-87-89-191	200
12	20-191-287	
13	287	87
14	12-87-89-191	
15	I 15-87-191	200-200S
16	I 90-12-87-191-212	19
17	I 94-312	
18		22
19	10A	
20		16-200
21	I 15-91	
22	2	5-16
23	212-312	
24	287	21-200
25		13
26		23
27		7
28	212	
29		41-287
30		5
32		13
33		37
35		38
36		28
37	212	
38	2	40
42		24
43	191	
45	12-191	
46		43
47		48
48		47
49		41
50	191-287	
51		200
52		35
53		3
54		59

U.S. ROUTE NUMBER	FEDERAL AID ROUTE NUMBER
2	1-2-22-38
10	2-3-11-15-17
10A	2-19
12	2-8-11-14-16-45
20	12
87	2-10-11-14-15-16
89	1-2-3-11-14-
91	2-3-8-21
93	5-7
191	2-11-12-14-15-16-43-45-50
212	2-4-16-23-28-37
287	2-3-8-9-12-13-24-50
310	2-4
312	2-17-23

MONTANA ROUTE NUMBER	FEDERAL AID ROUTE NUMBER
3	53
5	22-30
7	27
13	25-32
16	20-22
19	16
21	24
22	18
23	26
24	42
28	36
35	52
37	33
38	35
40	38
41	29-49
43	46
47	48
48	47
49	1 (Spur)
59	54
87	13
200	2-3-5-6-11-15-20-24-51
200S	15
287	29

PROJECT NUMBERS ON FEDERAL AID PRIMARY ROUTES

PROJECT	ROUTE
1	15
2	27
4	4
6	15
8	11-14
9	29
10	24-U5206
12	2-8
13	11
14	11
15	2
18	23
23	1
26	16
27	16
28	16
33	14-16
35	15
42	46
43	46
44	2
45	45
46	48
47	27
48	27
50	24
51	2
53	2
54	3
57	2
58	1
59	11
60	11
61	15
62	1
63	5
64	11
65	3
66	1
67	21
68	2-19
69	2
70	2-U1801
72	11
73	11
76	50
77	8
78	19
81	1
82	2
84	1-25

PROJECT	ROUTE
86	2
87	36
88	6
90	6
91	14-16
92	2
93	5
94	11
95	1
98	5
100	38
101	1
102	52
103	43
105	11
106	28
107	4
108	16
109	2
112	15
114	2
115	14
117	2
118	33
119	45
121	15
123	2
125	2
127	2
130	15-17
131	2
132	1
133	2
134	4
135	2
136	3
137	33
138	16
139	7
142	1
144	1
145	33
147	1
148	1
149	U5205
	U5209-U5211
151	3
152	1
153	1
154	1
155	1

PROJECT	ROUTE
156	23
157	18
158	2-17
159	2
160	2
161	35
162	47
164	19
165	2
166	2
169	2
170	2
171	13
172	3
174	7
175	19
176	9-24
177	2
178	3
179	2
180	U5205
	U5210
182	3
183	2
184	2
185	2
186	6
187	16-U1014
188	16
189	1
190	3
191	5
192	5
193	22
194	5
196	1
197	6-32
198	23
199	15
200	5
201	2
202	6
203	50
204	8
205	19
206	2
207	2-U1803
	U1814
208	3
209	50
210	3

PROJECT	ROUTE
211	21
212	16
213	15
214	3
215	7-U8113
216	11
217	11
218	U5201
219	2-5
	U8112
220	1
221	1
222	2-U1207
223	6
224	U5210
225	1
226	1
227	3
228	2-U1020
229	15
230	2-U1020
231	2-U8112
232	1
233	2
234	15
235	15
236	3
237	24
238	9
239	11-14
241	3-49
242	3-U1804
243	21
244	13
245	20
246	15
247	15
248	2
249	8
250	1
251	22
252	10
253	25
254	2
255	3
256	15
257	1
258	4
259	7
260	1
261	2

PROJECT	ROUTE
262	23
263	5
264	14
265	26
266	32
267	24
268	14
269	8-U5807
	U5809
270	5
271	2
272	28
273	22
275	9
277	11-U5205
	U5207
278	U5203
279	2-U1803
280	2-U1803
281	29
284	53
296	53-U1014
315	42
325	20
326	11
328	14
330	1
333	16
334	37
338	53
353	1
354	35
375	1
376	8
382	30
384	14
386	2-U1022
387	49
388	11-U5205
391	51
394	11
395	10
401	U5809
402	8
404	2 (Spur)
405	7
407	54
421	3

FED. LANDS PROJECTS ON PRIMARY SYSTEM	
1	32

PROJECT	ROUTE
2	5
3	36
5	1
6	37
7	1
8	16
9	16

STATE AID PROJECTS ON STATE PRIMARY SYSTEM	
5	1
134	4
188	16

EMERGENCY RELIEF PROJECTS ON STATE PRIMARY SYSTEM	
2	33
2	1
3	6
4	2
5	2
5	7
5	24
6	7
6	35
7	1
7	3
8	21
9	21
10	3
11	3-24
12	14
13	11
16	9
17	1
18	1
19	1
20(1)	1
20(2)	42
21	1
26(1)	3
26(2)	3
26(3)	11
26(4)	15
27(1)	10
30(1)	3
30(3)	24
32	21
50(2)	10
52(2)	1
53(2)	3

PROJECT NUMBERS ON FEDERAL AID PRIMARY ROUTES

PROJECT	ROUTE
53 (3)	3
53 (7)	3
54 (1)	15
56 (2)	9
56 (3)	9
56 (4)	24
57 (2)	3
57 (3)	3
57 (6)	3
57 (7)	3
59 (2)	21
59 (3)	9
60 (2)	21

FOREST HIGHWAY PROJECTS ON STATE PRIMARY SYSTEM	
1	1
2	1
3	1
6	6
8	2
10	24
12	5
13	1
14	52
16	35
17	19
19	7
20	46
24	2
26	3
28	8
31	14
32	11
42	50
43	11
45	50
46	12
53	37
57	33
59	28
60	13

INTERSTATE SYSTEM - PROJECT AND ROUTE NUMBERS

ROUTE 15

255	15	Idaho Line - Dillon
82-01	15	Idaho Line - Dillon
1	15	Idaho Line - Silver Bow Co. Line
2	15	Madison Co. Line - Jefferson Co. Line
3	15	Silver Bow Co. Line - Lewis & Clark Co. Line
4	15	Jefferson Co. Line - Cascade Co. Line
5	15	Lewis & Clark Co. Line - Teton Co. Line
182	15	Cascade - Ulm
6	15	Cascade Co. Line - Pondera Co. Line
7	15	Teton Co. Line - Toole Co. Line
8	15	Pondera Co. Line - Canadian Line at Sweetgrass

ROUTE 90

1	90	Idaho Line - Missoula Co. Line
2	90	Mineral Co. Line - Granite Co. Line
3	90	Missoula Co. Line - Deer Lodge Co. Line
4	90	Powell Co. Line - Jefferson Co. Line
5	90	Silver Bow Co. Line - Gallatin Co. Line
6	90	Broadwater Co. Line - Park Co. Line
117	90	Livingston - Big Timber
7	90	Gallatin Co. Line - Stillwater Co. Line
8	90	Sweet Grass Co. Line - Big Horn Co. Line
9	90	Yellowstone Co. Line - Wyoming State Line
212	90	Wyoming State Line - Crow Agency

ROUTE 94

1	94	Jct. Interstate 90 - Treasure Co. Line
2	94	Yellowstone Co. Line - Rosebud Co. Line
3	94	Treasure Co. Line - Custer Co. Line
4	94	Rosebud Co. Line - Prairie Co. Line
5	94	Custer Co. Line - Dawson Co. Line
6	94	Prairie Co. Line - Wibaux Co. Line
7	94	Dawson Co. Line - North Dakota Line

FEDERAL AID INTERSTATE SYSTEM

INTERSTATE 15

From Montana-Idaho state line at Monida following FAP 3 via Dillon, Butte, Helena, Great Falls to Vaughn junction and from there following FAP 21 via Dutton, Conrad and Shelby to the Canadian boundary at Sweet Grass with spurs in Butte and Great Falls.

INTERSTATE 90

From Montana-Idaho state line at Lookout Pass following FAP 2 via Missoula, Butte, Bozeman, Livingston, Big Timber, Columbus, Laurel and Billings to a junction with I 94 and thence southerly following FAP 16 via Hardin and Crow Agency to the Montana-Wyoming state line north of Parkman, Wyoming.

INTERSTATE 94

From a junction with I 90 and FAP 16 east of Billings, following FAP 2 via Forsyth to Miles City and thence following FAP 17 via Terry to Glendive and thence following FAP 15 via Wibaux to the Montana-North Dakota state line.

SPUR MILEAGE ON FEDERAL AID INTERSTATE ROUTES

I 115 at Butte	FAI 15	1.387 miles
I 315 at Great Falls	FAI 15	0.826 miles
	Total	2.213 miles

FEDERAL AID INTERSTATE ROUTE NUMBER 15

SECTION DESCRIPTION	MILE POST	MTCE SECT	PROJECT NUMBER	YEAR BLT	YEAR IMP	SURF TYPE	THICKNESS SURF	THICKNESS BASE	WIDTH SURF	WIDTH RDY	NO LN	SECT LENGTH	LOCA-TION	PROJCT LENGTH	ACCUM MILEAGE
MONT IDA LN	0+0.000	0110	I 15 1 9 0	60	60	PMS	4.2	16.0	44	44	2	.518	COUNTY		.518
MONIDA INT JCT FAS 509	0+0.518	0110	I 15 1 9 0	60	60	PMS	4.2	16.0	44	44	2	14.561	COUNTY		15.079
ENT LIMA CL	15+0.072	0110	I 15 1 9 0	60	60	PMS	4.2	16.0	44	44	2	.098	CITY		15.177
LIMA INT JCT FAP 3	15+0.170	0110	I 15 1 9 0	60	60	PMS	4.2	16.0	44	44	2	.209	CITY		15.386
LV LIMA CL	15+0.379	0110	I 15 1 9 0	60	60	PMS	4.2	16.0	44	44	2	1.693	COUNTY	17.079	17.079
BEG 4LND BEAVERHEAD CO	17+0.083	0110	I 15 1 47	67	71	PMS	4.2	21.0	82	82	4	5.559	COUNTY	5.559	22.638
BEAVERHEAD COUNTY	22+0.640	0110	I 15 1 42	67	72	PMS	4.2	20.0	76	76	4	1.191	COUNTY		23.829
DELL INT	23+0.831	0110	I 15 1 42	67	72	PMS	4.2	20.0	76	76	4	5.772	COUNTY		29.601
KIDD INT	29+0.603	0110	I 15 1 42	67	72	PMS	4.2	20.0	76	76	4	7.750	COUNTY		37.351
REDROCK INT JCT FAP 3	37+0.353	0110	I 15 1 42	67	72	PMS	4.2	20.0	76	76	4	.531	COUNTY	15.244	37.882
END 4LND BEAVERHEAD CO	37+0.884	0110	I 15 1 11	62	62	PMS	4.2	16.0	44	44	2	6.571	COUNTY		44.453
HORSE PRAIRIE INT JCT FAS 324	44+0.459	0150	I 15 1 11	62	62	PMS	4.2	16.0	44	44	2	1.204	COUNTY	7.775	45.657
BEAVERHEAD COUNTY	45+0.671	0150	I 15 1 17	64	64	PMS	4.2	16.0	44	44	2	5.337	COUNTY	5.337	50.994
BEAVERHEAD COUNTY	51+0.008	0150	I 15 1 20	66	66	PMS	4.2	22.0	44	44	2	.050	COUNTY	.050	51.044
BEAVERHEAD COUNTY	51+0.058	0150	I 15 1 60	73	73	PMS	2.0	12.0	30	30	2	1.240	COUNTY	1.240	52.284
BEAVERHEAD COUNTY	52+0.312	0150	I 15 1 20	66	73	PMS	4.2	22.0	44	44	2	3.758	COUNTY		56.042
BARRETTS INT	56+0.044	0150	I 15 1 20	66	66	PMS	4.2	22.0	44	44	2	1.738	COUNTY	5.496	57.780
BEAVERHEAD COUNTY	57+0.780	0150	FAP 255 A	31	54	RMS	3.0	7.0	22	28	2	1.942	COUNTY		59.722
JCT FAS 278	59+0.589	0150	FAP 255 A	31	54	RMS	2.0	7.0	22	28	2	.245	COUNTY		59.967
BEAVERHEAD COUNTY	59+0.834	0150	FAP 255 A	31	47	PMS			24	28	2	.027	COUNTY		59.994
BEAVERHEAD COUNTY	59+0.861	0150	FAP 255 A	31	31	PMS	3.0	4.0	18	24	2	.200	COUNTY		60.194
BEAVERHEAD COUNTY	60+0.061	0150	WPGH 255 A	36	36	PMS	2.0	5.0	26	32	2	.241	COUNTY		60.435
BEAVERHEAD COUNTY	60+0.302	0150	FAP 255 A	31	50	RMS	2.0	5.0	20	24	2	.243	COUNTY		60.678
BEAVERHEAD COUNTY	60+0.545	0150	FAP 255 A	31	54	RMS	2.0	9.0	22	28	2	2.485	COUNTY		63.163
ENT DILLON CL	62+1.023	0150	FAP 255 A	31	54	RMS	3.0	4.0	22	24	2	.057	CITY	5.440	63.220
ATLANTIC ST	63+0.052	0150	F 241 15	57	57	PMS	3.0	19.0	42	42	2	.106	CITY		63.326
JCT FUTURE SPUR FAP 3	63+0.158	0150	F 241 15	57	57	PMS	3.0	19.0	42	42	2	.683	CITY		64.009
BEG 4LNU ATLANTIC ST	63+0.841	0150	F 241 15	57	57	PMS	3.0	19.0	68	76	4	.236	CITY		64.245
END 4LNU MONTANA ST	63+1.077	0150	F 241 15	57	57	PMS	3.0	19.0	42	42	2	.339	CITY	1.364	64.584
MONTANA ST	63+1.416	0150	FAP 241 D 3	46	46	RMS	2.0	8.0	30	30	2	.033	CITY		64.617
LV DILLON CL	63+1.449	0150	FAP 241 D 3	46	46	RMS	2.0	8.0	30	30	2	.025	COUNTY	.058	64.642
BEAVERHEAD COUNTY	63+1.474	0140	FAP 241 D	31	31	PMS	3.0	2.5	24	24	2	.188	COUNTY		64.830
ENT DILLON CL	63+1.662	0140	FAP 241 D	31	31	RMS	3.0	2.5	24	24	2	.113	CITY		64.943
LV DILLON CL	63+1.775	0140	FAP 241 D	31	31	RMS	3.0	2.5	24	24	2	.034	COUNTY	.335	64.977
JCT FAP 49	63+1.809	0140	F 387 14	73	73	PMS	3.0	21.0	40	40	2	.423	COUNTY		65.400
ENT DILLON CL	63+2.232	0140	F 387 14	73	73	PMS	3.0	21.0	40	40	2	.047	CITY	.470	65.447
NO NAME ST	63+2.279	0140	I 15 1 49	73	73	PMS	4.2	22.0	40	40	2	.300	CITY	.300	65.747
DILLON INT BEG 4LND	63+2.579	0140	I 15 1 49	73	73	PMS	4.2	22.0	76	76	4	.083	CITY		65.830
LV DILLON CL	63+2.662	0140	I 15 1 49	73	73	PMS	4.2	22.0	76	76	4	1.166	COUNTY	1.249	66.996
BEAVERHEAD COUNTY	64+0.984	0140	I 15 1 58	73	73	PMS	4.2	22.0	76	76	4	9.991	COUNTY		76.987
APEX INT	74+0.974	0140	I 15 1 58	73	73	PMS	4.2	22.0	76	76	4	.446	COUNTY	10.437	77.433
BEAVERHEAD COUNTY	75+0.420	0140	I 15 1 59	73	73	PMS	4.2	14.0	76	76	4	9.790	COUNTY		87.223
ROCK CREEK INT	85+0.214	0150	I 15 1 59	73	73	PMS	4.2	14.0	76	76	4	.402	COUNTY	10.192	87.625
BEAVERHEAD COUNTY	85+0.616	0150	I 15 1 56	73	73	PMS	4.2	14.0	76	76	4	.039	COUNTY		87.664
BEAVERHEAD CO LN MADISON CO	85+0.655	0150	I 15 1 56	73	73	PMS	4.2	14.0	76	76	4	.045	COUNTY	.084	87.709
MADISON COUNTY	85+0.700	0150	I 15 1 57	73	73	PMS	4.2	14.0	76	76	4	2.455	COUNTY	2.455	90.164
MADISON COUNTY	88+0.157	0150	I 15 1 55	73	73	PMS	4.2	14.0	76	76	4	4.965	COUNTY		95.129
MELROSE INT JCT FAS 361	93+0.122	0150	I 15 1 55	73	73	PMS	4.2	14.0	76	76	4	.110	COUNTY	5.075	95.239
MADISON CO LN SILVER BOW CO	93+0.232	4730	I 15 2 29	73	73	PMS	4.2	12.0	76	76	4	3.618	COUNTY	3.618	98.857
SILVER BOW COUNTY	96+0.851	4730	FAP 241 C	31	66	PMS	2.4	6.0	24	24	2	5.604	COUNTY		104.461
JCT FAP 46	102+0.487	4730	FAP 241 C	31	66	PMS	2.4	6.0	24	24	2	8.743	COUNTY	14.347	113.204
SILVER BOW COUNTY	111+0.230	4730	I 15 2 35	75	75	PMS	4.2	17.0	76	76	4	5.073	COUNTY		118.277
BUXTON INT	116+0.316	4730	I 15 2 35	75	75	PMS	4.2	17.0	76	76	4	.437	COUNTY	5.510	118.714
SILVER BOW COUNTY	116+0.753	4730	I 15 2 36	61	75	PMS	4.2	17.0	82	82	4	1.787	COUNTY	1.787	120.501

FEDERAL AID INTERSTATE ROUTE NUMBER 15

SECTION DESCRIPTION	MILE POST	MTCE SECT	PROJECT NUMBER	YEAR BLT	YEAR IMP	SURF TYPE	THICKNESS SURF	THICKNESS BASE	WIDTH SURF	WIDTH RDY	NO LN	SECT LENGTH	LOCA-TION	PROJCT LENGTH	ACCUM MILEAGE
SILVER BOW COUNTY	118+0.540	4730	I 15 2 8	61	61	PMS	4.0	20.0	76	76	4	1.394	COUNTY		121.895
VICTOR INT JCT FAS 423	119+0.932	4730	I 15 2 8	61	61	PMS	4.0	20.0	76	76	4	1.068	COUNTY	2.462	122.963
SILVER BOW COUNTY	120+1.000	4730	I 15 2 22	69	69	PMS	4.2	16.0	76	76	4	.165	COUNTY		123.128
I 90 US 91 US 10															
NISSLER INT JCT I 90	121+0.132	4710	I 90 4 15	69	69	PMS	4.2	16.0	76	76	4	.409	COUNTY	.409	123.537
SILVER BOW COUNTY	121+0.541	4710	I 15 2 22	69	69	PMS	4.2	16.0	76	76	4	.910	COUNTY		124.447
ROCKER INT	122+0.423	4710	I 15 2 22	69	69	PMS	4.2	16.0	76	76	4	1.601	COUNTY	2.676	126.048
SILVER BOW COUNTY	124+0.025	4710	FI 70 11	57	57	PMS			72	72	4	.025	COUNTY	.025	126.073
SILVER BOW COUNTY	124+0.050	4710	I 15 2 16	64	64	PCC	8.0	16.0	76	76	4	.180	COUNTY		126.253
W BUTTE INT JCT I 115	124+0.230	4710	I 15 2 16	64	64	PCC	8.0	16.0	76	76	4	1.060	COUNTY		127.313
ENT BUTTE URBAN EXT	125+0.331	4710	I 15 2 16	64	64	PCC	8.0	16.0	76	76	4	1.006	URBAN	2.246	128.319
MONT ST INT JCT FAP 29 ENT BUTTE CL	126+0.316	4710	I 15 2 14	64	64	PCC	8.0	32.0	76	76	4	1.620	CITY		129.939
I 90 US 91															
HARRISON AVE INT JCT FAU 1803 LV CL	127+0.936	4710	I 15 2 14	64	64	PCC	8.0	32.0	76	76	4	1.088	URBAN	2.708	131.027
URBAN EXT	129+0.025	4720	I 15 2 17	64	64	PCC	8.0	8.0	48	48	4	.062	URBAN		131.089
URBAN EXT	129+0.087	4720	I 15 2 17	64	64	PCC	8.0	8.0	48	48	4	.367	URBAN		131.456
US 91															
E BUTTE INT JCT I 90 LV URBAN EXT	129+0.454	4720	I 15 2 17	64	64	PCC	8.0	8.0	48	48	2	.451	COUNTY	.880	131.907
SILVER BOW COUNTY	129+0.905	4720	I 15 2 18	66	66	PMS	4.2	8.0	44	44	2	3.556	COUNTY	3.556	135.463
BEG CONN TO PTW	133+0.489	4720	I 15 2 18	66	66	PMS	4.2	8.0	44	44	2	.114	COUNTY		135.577
JCT FAP 3	133+0.603	4720	I 15 2 18	66	66	PMS	4.2	8.0	44	44	2	.073	COUNTY		135.650
SILVER BOW CO LN JEFFERSON CO CONN	133+0.676	2210	I 15 2 18	66	66	PMS	3.0	8.0	44	44	2	.064	COUNTY	.251	135.714
JEFFERSON COUNTY	133+0.740	2210	FI 242 13	50	50	PMS	2.0	6.0	24	38	2	.409	COUNTY	.409	136.123
JEFFERSON COUNTY	134+0.342	2210	NRH 242A	27	54	RMS	4.5	6.0	24	30	2	7.333	COUNTY		143.456
JEFFERSON COUNTY	142+0.023	2210	NRH 242 A	27	57	RMS	4.0	8.0	24	30	2	2.245	COUNTY	9.578	145.701
BEG FH 26 ENT DEER LODGE NF	144+0.296	2210	FHP 26 A	27	34	PMS	3.0	6.0	24	30	2	3.035	NATFOR	3.035	148.736
JEFFERSON COUNTY	147+0.291	2210	FAP 242 C	31	31	RMS	3.0	8.0	20	24	2	3.973	NATFOR		152.709
JEFFERSON COUNTY	151+0.311	2210	FAP 242 C	31	74	RMS	4.0	8.0	20	24	2	4.240	NATFOR		156.949
JEFFERSON COUNTY	155+0.535	2210	FAP 242C	31	59	RMS	4.0	8.0	20	24	2	.508	NATFOR	8.721	157.457
BASIN NOT INC	156+0.059	2210	FAP 242 D	33	59	RMS	4.0	4.0	20	24	2	.070	NATFOR		157.527
END FH 26 LV DEER LODGE NF	156+0.129	2210	FAP 242 D	33	59	RMS	4.0	4.0	20	24	2	.418	COUNTY		157.945
JEFFERSON COUNTY	156+0.547	2210	FAP 242 D	33	33	RMS	3.0	4.0	20	24	2	6.656	COUNTY	7.144	164.601
JEFFERSON CO CONN	163+0.158	2210	FAP 242 D	33	33	RMS	3.0	4.0	20	24	2	.254	COUNTY	.254	164.855
BEG 4LND JEFFERSON CO	163+0.412	2210	I 15 3 20	73	73	PMS	4.2	17.0	76	76	4	1.766	COUNTY		166.621
BOULDER INT	164+0.920	2210	I 15 3 20	73	73	PMS	4.2	17.0	76	76	4	5.022	COUNTY	6.788	171.643
JEFFERSON COUNTY	169+0.561	2210	I 15 3 27	74	74	PMS	4.2	17.0	76	76	4	5.515	COUNTY	5.515	177.158
JEFFERSON COUNTY	175+0.478	2240	I 15 3 22	70	70	PMS	4.2	12.0	76	76	4	.631	COUNTY		177.789
JEFFERSON CITY INT	176+0.014	2240	I 15 3 22	70	70	PMS	4.2	12.0	76	76	4	4.762	COUNTY	5.393	182.551
JEFFERSON COUNTY	180+0.885	2240	I 15 3 15	69	69	PMS	4.2	12.0	76	76	4	1.238	COUNTY		183.789
CLANCY INT JCT FAP 3	182+0.116	2240	I 15 3 15	69	69	PMS	4.2	12.0	76	76	4	2.331	COUNTY	3.569	186.120
JEFFERSON COUNTY	184+0.447	2240	I 15 3 8	69	69	PMS	4.2	12.0	76	76	4	3.259	COUNTY		189.379
MONT CITY INT JCT FAP 3 FAS 518	187+0.707	2240	I 15 3 8	69	69	PMS	4.2	12.0	76	76	4	1.723	COUNTY		191.102
FAS 481 SEPARATION	189+0.429	2240	I 15 3 8	69	69	PMS	4.2	12.0	76	76	4	.570	COUNTY	5.552	191.672
JEFFERSON CO LN LEWIS & CLARK CO	190+0.000	2510	I 15 4 4	62	62	PMS	4.2	24.0	76	76	4	.743	COUNTY		192.415
ENT HELENA URBAN EXT	190+0.743	2510	I 15 4 4	62	62	PMS	4.2	24.0	76	76	4	1.405	URBAN		193.820

FEDERAL AID INTERSTATE ROUTE NUMBER 15

SECTION DESCRIPTION	MILE POST	MTCE SECT	PROJECT NUMBER	YEAR BLT	YEAR IMP	SURF TYPE	THICKNESS SURF	THICKNESS BASE	WIDTH SURF	WIDTH RDY	NO LN	SECT LENGTH	LOCA-TION	PROJCT LENGTH	ACCUM MILEAGE
						US 91 US 287									
CAPITAL INT JCT FAP 8	192+0.148	2510	I 15 4 4	62	62	PMS	4.2	24.0	76	76	4	.078	URBAN		193.898
ENT HELENA CL	192+0.226	2510	I 15 4 4	62	62	PMS	4.2	24.0	76	76	4	.872	CITY	3.098	194.770
URBAN EXT	193+0.098	2510	I 15 4 5	62	62	PMS	4.2	24.0	76	76	4	.218	CITY		194.988
CEDAR ST INT JCT FAU 5307	193+0.316	2510	I 15 4 5	62	62	PMS	4.2	24.0	76	76	4	.698	CITY		195.686
LV HELENA CL	194+0.015	2510	I 15 4 5	62	62	PMS	4.2	24.0	76	76	4	.004	URBAN	.920	195.690
URBAN EXT	194+0.019	2510	I 15 4 6	63	63	PMS	4.2	24.0	76	76	4	1.010	URBAN		196.700
LV HELENA URBAN EXT	195+0.030	2510	I 15 4 6	63	63	PMS	4.2	24.0	76	76	4	5.057	COUNTY		201.757
LINCOLN RD INT JCT FAS 453	200+0.087	2510	I 15 4 6	63	63	PMS	4.2	24.0	76	76	4	2.103	COUNTY	8.170	203.860
LEWIS & CLARK COUNTY	202+0.190	2510	I 15 4 9	63	63	PMS	4.2	21.0	76	76	4	6.914	COUNTY		210.774
GATES OF MOUNTAIN INT	209+0.109	2510	I 15 4 9	63	63	PMS	4.2	21.0	76	76	4	.731	COUNTY	7.645	211.505
LEWIS & CLARK COUNTY	209+0.840	2510	I 15 4 44	63	72	PMS	4.2	15.0	82	82	4	5.336	COUNTY		216.841
LEWIS & CLARK COUNTY	215+0.168	2510	I 15 4 44	72	72	PMS	4.2	15.0	76	76	4	.449	COUNTY		217.290
LEWIS & CLARK COUNTY	215+0.617	2510	I 15 4 44	63	72	PMS	4.2	15.0	82	82	4	.343	COUNTY	6.128	217.633
LEWIS & CLARK COUNTY	215+0.960	2510	I 15 4 12	63	63	PMS	4.2	23.0	76	76	4	.518	COUNTY		218.151
SIEBEN INT	216+0.480	2560	I 15 4 12	63	63	PMS	4.2	23.0	76	76	4	1.754	COUNTY	2.272	219.905
LEWIS & CLARK COUNTY	218+0.234	2560	I 15 4 18	65	65	PMS	4.2	15.0	68	68	4	.984	COUNTY		220.889
SPRING CREEK INT JCT FAP 3	219+0.219	2560	I 15 4 18	65	65	PMS	4.2	15.0	68	68	4	1.340	COUNTY	2.324	222.229
LEWIS & CLARK COUNTY	220+0.559	2560	I 15 4 20	65	65	PMS	4.2	15.0	68	68	4	5.841	COUNTY	5.841	228.070
LEWIS & CLARK COUNTY	226+0.399	2560	I 15 4 25	67	67	PMS	4.2	15.0	68	68	4	.365	COUNTY		228.435
WOLF CREEK INT JCT FAS 434	226+0.764	2560	I 15 4 25	67	67	PMS	4.2	22.0	68	68	4	1.794	COUNTY		230.229
						US 91									
AUGUSTA INT JCT FAP 9	228+0.566	2560	I 15 4 25	67	67	PMS	4.2	22.0	68	68	4	.540	COUNTY	2.699	230.769
LEWIS & CLARK COUNTY	229+0.099	2560	I 15 4 26	67	67	PMS	4.2	22.0	76	76	4	1.979	COUNTY		232.748
LEWIS & CLARK COUNTY	231+0.078	2560	I 15 4 46	67	71	PMS	4.2	20.0	76	76	4	.551	COUNTY	.551	233.299
LEWIS & CLARK COUNTY	231+0.629	2560	I 15 4 26	67	67	PMS	4.2	22.0	76	76	4	2.486	COUNTY		235.785
CRAIG INT	234+0.217	2560	I 15 4 26	67	67	PMS	4.2	22.0	76	76	4	2.104	COUNTY	6.569	237.889
LEWIS & CLARK COUNTY	236+0.331	2560	I 15 4 28	68	68	PMS	4.2	21.0	76	76	4	2.626	COUNTY	2.626	240.515
LEWIS & CLARK COUNTY	238+0.958	2560	I 15 4 33	72	72	PMS	3.4	21.0	76	76	4	1.011	COUNTY	1.011	241.526
LEWIS & CLARK CO LN CASCADE CO	239+0.969	0730	I 15 5 35	72	72	PMS	3.4	21.0	76	76	4	.446	COUNTY		241.972
DEARBORN INT	240+0.415	0730	I 15 5 35	72	72	PMS	3.4	21.0	76	76	4	2.853	COUNTY	3.299	244.825
CASCADE COUNTY	243+0.268	0730	I 15 5 23	68	68	PMS	4.2	20.0	76	76	4	.795	COUNTY		245.620
CANYON INT JCT FAP 3	244+0.063	0730	I 15 5 23	68	68	PMS	4.2	20.0	76	76	4	3.847	COUNTY	4.642	249.467
END 4LND CASCADE CO	247+0.910	0730	I 15 5 13	63	63	PMS	4.0	20.0	44	44	2	1.216	COUNTY		250.683
TINTINGER INT	249+0.515	0730	I 15 5 13	63	63	PMS	4.0	20.0	44	44	2	5.439	COUNTY		256.122
S CASCADE INT JCT FAP 3	254+0.954	0730	I 15 5 13	63	63	PMS	4.0	20.0	44	44	2	.118	COUNTY		256.240
ENT CASCADE CL	255+0.072	0730	I 15 5 13	63	63	PMS	4.0	20.0	44	44	2	1.054	CITY		257.294
LV CASCADE C L	256+0.126	0730	I 15 5 13	63	63	PMS	4.0	20.0	44	44	2	.341	COUNTY		257.635
N CASCADE INT JCT FAP 3	256+0.467	0730	I 15 5 13	63	63	PMS	4.0	20.0	44	44	2	1.533	COUNTY	9.701	259.168
CASCADE COUNTY	258+0.000	0730	I 15 5 4	59	59	PMS	4.0	22.0	44	44	2	4.259	COUNTY		263.427
BEG TRANS TO 4LND	262+0.259	0730	I 15 5 4	59	59	PMS	4.2	21.0	44	44	2	.286	COUNTY		263.713
BEG 4LND CASCADE CO	262+0.545	0730	I 15 5 4	59	59	PMS	4.0	22.0	76	76	4	2.462	COUNTY	7.007	266.175
CASCADE COUNTY	265+0.007	0730	I 15 5 45	70	70	PMS	4.2	19.0	76	76	4	5.416	COUNTY		271.591
ULM INT JCT FAP 3 FAS 330	270+0.425	0730	I 15 5 45	70	70	PMS	4.2	19.0	76	76	4	.042	COUNTY	5.458	271.633
CASCADE COUNTY	270+0.467	0730	I 15 5 54	70	70	PMS	4.2	19.0	76	76	4	.323	COUNTY	.323	271.956
CASCADE COUNTY	270+0.790	0730	I 15 5 30	70	70	PCC	8.0	19.0	76	76	4	6.435	COUNTY		278.391
ENT GREAT FALLS URBAN EXT	277+0.220	0730	I 15 5 30	70	70	PCC	8.0	19.0	76	76	4	.582	URBAN	7.017	278.973
GORE HILL INT JCT FAU 5212	277+0.802	0730	I 15 5 26	67	67	PCC	8.0	11.0	76	76	4	1.174	URBAN		280.147

FEDERAL AID INTERSTATE ROUTE NUMBER 15

SECTION DESCRIPTION	MILE POST	MTCE SECT	PROJECT NUMBER	YEAR BLT	YEAR IMP	SURF TYPE	THICKNESS SURF	THICKNESS BASE	WIDTH SURF	WIDTH ROY	NO LN	SECT LENGTH	LOCATION	PROJCT LENGTH	ACCUM MILEAGE
						US 91 US 89 MONT 200									
10 AVE S INT JCT I 315	278+0.976	0730	I 15 5 26	67	67	PCC	8.0	11.0	76	76	4	.612	URBAN		280.759
ENT GREAT FALLS CL	279+0.588	0730	I 15 5 26	67	67	PCC	8.0	11.0	76	76	4	.256	CITY	2.042	281.015
NO NAME ST	279+0.844	0730	I 15 5 31	67	67	PCC	8.0	11.0	76	76	4	.719	CITY		281.734
						US 91 MONT 200									
CENTRAL AVE INT	280+0.563	0770	I 15 5 31	67	67	PCC	8.0	11.0	76	76	4	.348	CITY		282.082
LV GT FALLS CL URBAN EXT	280+0.911	0770	I 15 5 31	67	67	PCC	8.0	11.0	76	76	4	1.624	URBAN		283.706
EMERSON INT JCT FAP 3 FAU 5206	282+0.535	0713	I 15 5 31	67	67	PCC	8.0	11.0	76	76	4	.299	URBAN	2.990	284.005
URBAN EXT	283+0.000	0770	I 15 5 9	61	61	PMS	4.0	22.0	76	76	4	.018	URBAN		284.023
LV GREAT FALLS URBAN EXT	283+0.018	0713	I 15 5 9	61	61	PMS	4.0	22.0	76	76	4	3.557	COUNTY		287.580
MANCHESER INT	286+0.575	0770	I 15 5 9	61	61	PMS	4.0	22.0	76	76	4	4.105	COUNTY		291.685
						US 91									
VAUGHN INT JCT FAP 3	290+0.680	0720	I 15 5 9	61	61	PMS	4.0	22.0	76	76	4	.657	COUNTY	8.337	292.342
CASCADE COUNTY	291+0.337	0720	I 15 5 57	73	73	PMS	4.2	24.0	76	76	4	6.499	COUNTY		298.841
GORDON INT	297+0.837	0720	I 15 5 57	73	73	PMS	4.2	24.0	76	76	4	3.583	COUNTY	10.082	302.424
CASCADE CO LN TETON CO	301+0.420	5020	I 15 6 17	73	73	PMS	2.4	22.0	76	76	4	1.190	COUNTY		303.614
POWER INT JCT FAS 431	302+0.610	5020	I 15 6 17	73	73	PMS	2.4	22.0	76	76	4	6.562	COUNTY	7.752	310.176
ON EAST FRONTAGE ROAD PTW	309+0.663	5020	I 15 6 15	75	75	PMS	2.4	14.0	26	26	2	3.584	COUNTY		313.760
JCT FAS 221 & FAS 379	313+0.248	5020	I 15 6 15	75	75	PMS	2.4	14.0	26	26	2	1.700	COUNTY	5.284	315.460
CONN TO PTW	314+0.948	5020	I 15 6 15	75	75	PMS	2.4	14.0	26	26	2	.377	COUNTY	.377	315.837
END CONN TETON COUNTY	315+0.344	5020	IN 211 12	58	58	PMS	2.4	13.0	26	26	2	3.714	COUNTY	3.714	319.551
TETON COUNTY	318+0.818	5020	I 15 6 8	65	65	PMS			28	28	2	.065	COUNTY	.065	319.616
TETON COUNTY	318+0.883	5020	IN 211 12	58	58	PMS	2.5	15.0	26	26	2	3.560	COUNTY	3.560	323.176
TETON COUNTY	322+0.444	5020	I 15 6 5	64	64	PMS	4.2	24.0	44	44	2	1.030	COUNTY	1.030	324.206
TETON CO LN PONDERA CO	323+0.727	3710	I 15 7 3	64	64	PMS	4.2	23.0	44	44	2	4.414	COUNTY		328.620
BRADY INT JCT FAS 365	328+0.141	3710	I 15 7 3	64	64	PMS	4.2	23.0	44	44	2	6.121	COUNTY	10.535	334.741
BEG 4LND PONDERA COUNTY	334+0.262	3710	I 15 7 15	73	73	PMS	4.0	24.0	76	76	4	1.253	COUNTY		335.994
MIDWAY INT JCT FAP 21	335+0.516	3710	I 15 7 15	73	73	PMS	4.0	24.0	76	76	4	3.845	COUNTY		339.839
CONRAD INT	339+0.361	3710	I 15 7 15	73	73	PMS	4.0	24.0	76	76	4	3.893	COUNTY	8.991	343.732
PONDERA COUNTY	343+0.254	3710	I 15 7 14	72	72	PMS	4.0	24.0	76	76	4	2.000	COUNTY		345.732
LEDGER INT JCT FAS 366	345+0.254	3710	I 15 7 14	72	72	PMS	4.0	24.0	76	76	4	3.007	COUNTY		348.739
VALIER INT JCT FAP 21	348+0.261	3710	I 15 7 14	72	72	PMS	4.0	24.0	76	76	4	4.009	COUNTY		352.748
BULLHEAD RD INT	352+0.270	3710	I 15 7 14	72	72	PMS	4.2	25.0	76	76	4	2.054	COUNTY	11.070	354.802
PONDERA CO LN TOOLE CO	354+0.324	5120	FAP 67 A	34	56	RMS	3.0	4.0	24	24	2	1.071	COUNTY	1.071	355.873
TOOLE COUNTY	355+0.729	5120	FI 67 3	50	50	RMS	3.0	4.0	32	32	2	1.718	COUNTY		357.591
TOOLE COUNTY	357+0.436	5120	FAP 67 B	36	36	RMS	3.0	4.0	24	24	2	.102	COUNTY	.102	357.693
TOOLE COUNTY	357+0.538	5120	FI 67 3	50	50	RMS	2.0	14.0	32	32	2	1.414	COUNTY	3.132	359.107
TOOLE COUNTY	358+0.949	5120	FI 67 5	50	50	RMS	2.0	14.0	32	32	2	3.931	COUNTY	3.931	363.038
BEG 4LND TOOLE CO	362+0.897	5120	I 15 8 3	60	60	PMS	4.0	20.0	76	76	4	.865	COUNTY		363.903
SHELBY INT JCT FAP 1	363+0.483	5120	I 15 8 3	60	60	PMS	4.0	20.0	76	76	4	1.249	COUNTY		365.152
N SHELBY INT JCT FAP 1 SPUR	364+0.736	5120	I 15 8 3	60	60	PMS	4.0	20.0	76	76	4	1.243	COUNTY		366.395
END 4LND TOOLE CO	365+0.979	5120	I 15 8 3	60	60	PMS	4.0	20.0	44	44	2	2.262	COUNTY	5.619	368.657
TOOLE COUNTY	368+0.241	5120	I 15 8 14	64	64	PMS	4.2	18.0	44	44	2	1.004	COUNTY		369.661
JCT BRONKIN ROAD	369+0.245	5120	I 15 8 14	64	64	PMS	4.2	18.0	44	44	2	9.998	COUNTY		379.659
KEVIN INT JCT FAS 410 & 215	379+0.243	5120	I 15 8 14	64	64	PMS	4.2	18.0	44	44	2	1.006	COUNTY	12.008	380.665
BEG 4LND TOOLE CO	380+0.249	5120	I 15 8 27	69	72	PMS	4.2	24.0	76	76	4	5.012	COUNTY		385.677
SWAYZE INT	385+0.260	5120	I 15 8 27	69	72	PMS	4.2	24.0	76	76	4	3.929	COUNTY		389.606
ENT SUNBURST CL NO NAME ST	389+0.190	5120	I 15 8 27	69	72	PMS	4.2	24.0	76	76	4	.275	CITY	9.216	389.881
END 4LND NO NAME ST	389+0.465	5120	I 15 8 6	61	61	PMS	4.0	19.0	44	44	2	.349	CITY		390.230

FEDERAL AID INTERSTATE ROUTE NUMBER 15

SECTION DESCRIPTION	MILE POST	MTCE SECT	PROJECT NUMBER	YEAR BLT	YEAR IMP	SURF TYPE	THICKNESS SURF	THICKNESS BASE	WIDTH SURF	WIDTH ROY	NO LN	SECT LENGTH	LOCA-TION	PROJCT LENGTH	ACCUM MILEAGE
SUNBURST INT JCT FAS 214 & 552	389+0.814	5120	I 15 8 6	61	61	PMS	4.0	19.0	44	44	2	.601	CITY		390.831
LV SUNBURST CL	390+0.415	5120	I 15 8 6	61	61	PMS	4.0	19.0	44	44	2	3.285	COUNTY	4.235	394.116
TOOLE COUNTY	393+0.700	5120	I 15 8 11	64	64	PMS	4.2	19.0	44	44	2	3.286	COUNTY		397.402
BEG 4LND TOOLE CO	396+0.984	5120	I 15 8 11	64	64	PMS	4.2	19.0	76	76	4	.920	COUNTY		398.322
SWEETGRASS INT JCT FAS 214	397+0.904	5120	I 15 8 11	64	64	PMS	4.2	19.0	76	76	4	.280	COUNTY	4.486	398.602
MONTANA CANADIAN LINE SWEETGRASS															
SPUR I 115 AT BUTTE															
W BUTTE INT JCT I 15 BEG 4LND	398+0.184	4710	I 115 2 5	69	69	PMS	4.2	17.0	76	76	4	1.187	COUNTY		399.789
EXCELSIOR AVE INT	399+0.371	4710	I 115 2 5	69	69	PMS	4.2	17.0	76	76	4	.200	COUNTY	1.387	399.989
CONNECTION FAP 2 TO BUTTE															
SPUR I 315 AT GREAT FALLS															
10 AVE S INT JCT I 15 URBAN EXT 4LN	399+0.571	0730	I 15 5 26	67	67	PMS	4.2	21.0	68	88	4	.253	URBAN	.253	400.242
URBAN EXT	399+0.824	0730	I 315 5 3	67	67	PMS	4.2	21.0	68	88	4	.267	URBAN		400.509
ENT GT FALLS CL 10 AVE S	400+0.091	0730	I 315 5 3	67	67	PMS	4.2	21.0	68	88	4	.306	CITY	.573	400.815
JCT FAU 5205	400+0.397														

********** SUMMARY BY COUNTIES **********

	ROUTE	CONST	UNIMP	WYE	CITY <5000	URBAN INSIDE CITY LIMITS	URBAN OUTSIDE CITY LIMITS	TOTAL CITY	TOTAL URBAN	COUNTY	NATL FOREST	INDIAN RESERV	OTHER	NET RURAL
BEAVERHEAD	87.664	87.664			2.304			2.304		85.360				
CASCADE	60.898	60.898			1.054	1.323	4.309	2.377	5.632	54.212				
JEFFERSON	56.022	56.022								44.196	11.826			
LEWIS AND CLARK	49.854	49.854				1.788	2.497	1.788	4.285	45.569				
MADISON	7.575	7.575								7.575				
PONDERA	30.596	30.596								30.596				
SILVER BOW	40.411	40.411				1.620	2.523	1.620	4.143	36.268				
TETON	21.782	21.782								21.782				
TOOLE	43.800	43.800			1.225			1.225		42.575				
CASCADE (SPUR)	.826	.826				.306	.520	.306	.826					
SILVER BOW (SPUR)	1.387	1.387								1.387				
TOTAL	400.815	400.815			4.583	5.037	9.849	9.620	14.886	369.520	11.826			391.195

FEDERAL AID INTERSTATE ROUTE NUMBER 90

U. S. 10

SECTION DESCRIPTION	MILE POST	MTCE SECT	PROJECT NUMBER	YEAR BLT	YEAR IMP	SURF TYPE	THICKNESS SURF	THICKNESS BASE	WIDTH SURF	WIDTH RDY	NO LN	SECT LENGTH	LOCA-TION	PROJCT LENGTH	ACCUM MILEAGE
IDAHO LN BEG FH 8 LOLO NF 4LN	0+0.000	3110	I 90 1 48 0	73	73	PMS	4.2	6.0	58	58	4	.206	NATFOR		.206
LOOKOUT PASS INT	0+0.206	3110	I 90 1 48 0	73	73	PMS	4.2	6.0	58	58	4	4.029	NATFOR	4.235	4.235
MINERAL COUNTY	4+0.226	3110	I 90 1 49	73	73	PMS	4.2	12.0	58	58	4	1.460	NATFOR		5.695
TAFT INT	5+0.686	3110	I 90 1 49	73	73	PMS	4.2	12.0	58	58	4	.509	NATFOR		6.204
MINERAL COUNTY	6+0.195	3110	I 90 1 49	73	73	PMS	4.2	12.0	58	58	4	.409	COUNTY		6.613
MINERAL COUNTY	6+0.604	3110	I 90 1 49	73	73	PMS	4.2	12.0	58	58	4	2.756	NATFOR		9.369
MINERAL COUNTY	9+0.360	3110	I 90 1 49	73	73	PMS	4.2	12.0	58	58	4	1.169	COUNTY		10.538
SALTESE INT	10+0.529	3110	I 90 1 49	73	73	PMS	4.2	12.0	58	58	4	.405	COUNTY	6.708	10.943
MINERAL COUNTY	10+0.934	3110	I 90 1 52	75	75	PMS	3.0	4.0	31	31	2	1.712	COUNTY		12.655
ENT LOLO NAT FOREST	12+0.697	3110	I 90 1 52	75	75	PMS	3.0	4.0	31	31	2	3.636	NATFOR		16.291
HAUGAN INT	16+0.330	3110	I 90 1 52	75	75	PMS	3.0	4.0	31	31	2	.012	NATFOR	5.360	16.303
MINERAL COUNTY	16+0.342	3110	I 90 1 50	75	75	PMS	3.0	4.0	31	31	2	.399	NATFOR		16.702
LV LOLO NAT FOREST	16+0.741	3110	I 90 1 50	75	75	PMS	3.0	4.0	31	31	2	2.192	COUNTY		18.894
DEBORGIA INT	18+0.927	3110	I 90 1 50	75	75	PMS	3.0	4.0	31	31	2	2.576	COUNTY	5.167	21.470
BEG CONN MINERAL CO	21+0.512	3110	I 90 1 50	75	75	PMS	3.0	4.0	32	32	2	.212	COUNTY	.212	21.682
MINERAL COUNTY	21+0.724	3115	FHP 8 J5 K4	51	51	PMS	3.0	5.0	24	36	2	7.171	COUNTY		28.853
MINERAL COUNTY	29+0.056	3115	FHP 8 J 5	51	51	PMS	3.0	5.0	24	36	2	4.264	NATFOR		33.117
MINERAL COUNTY	33+0.310	3115	FHP 8 J 5	51	51	PMS	3.0	5.0	24	36	2	.262	COUNTY		33.379
MINERAL COUNTY	33+0.572	3115	FHP 8 J 5	51	51	PMS	3.0	5.0	24	36	2	.257	NATFOR		33.636
MINERAL COUNTY	33+0.829	3115	FHP 8 J 5	51	51	PMS	3.0	5.0	24	36	2	.288	COUNTY		33.924
JCT FAS 461	34+0.113	3115	FHP 8 J 5	51	51	PMS	3.0	5.0	24	36	2	.013	COUNTY	12.255	33.937
MINERAL COUNTY	34+0.126	3115	FHP 8 N	37	43	RMS	2.5	6.0	24	30	2	.333	COUNTY	.333	34.270
ST REGIS NOT INC	34+0.459	3115	FHP 80	43	43	RMS	2.5	6.0	24	30	2	.128	NATFOR		34.398
MINERAL COUNTY	34+0.587	3115	FHP 80	43	43	RMS	2.5	6.0	24	30	2	.107	COUNTY	.235	34.505
MINERAL COUNTY	34+0.694	3120	FAP 183 E	45	45	PMS	2.5	10.0	24	32	2	2.041	COUNTY		36.546
MINERAL COUNTY	36+0.739	3120	FAP 183 E	45	45	PMS	2.5	10.0	24	32	2	.578	NATFOR		37.124
MINERAL COUNTY	37+0.321	3120	FAP 183 E	45	45	PMS	2.5	10.0	24	32	2	.548	COUNTY		37.672
MINERAL COUNTY	37+0.869	3120	FAP 183 E	45	45	PMS	2.5	10.0	24	32	2	.435	NATFOR		38.107
MINERAL COUNTY	38+0.297	3120	FAP 183 E	45	45	PMS	2.5	10.0	24	32	2	.309	COUNTY		38.416
MINERAL COUNTY	38+0.606	3120	FAP 183 E	45	45	PMS	2.5	10.0	24	32	2	.304	NATFOR		38.720
MINERAL COUNTY	38+0.910	3120	FAP 183 E	45	45	PMS	2.5	10.0	24	32	2	.123	COUNTY		38.843
MINERAL COUNTY	39+0.029	3120	FGI 183 10	56	56	RMS	2.0	22.0	24	32	2	.426	COUNTY	.426	39.269
MINERAL COUNTY	39+0.455	3120	FAP 183 E	45	45	PMS	2.0	10.0	24	32	2	.758	COUNTY		40.027
MINERAL COUNTY	40+0.210	3120	FAP 183 E	45	45	PMS	2.5	10.0	24	32	2	.773	NATFOR		40.800
MINERAL COUNTY	40+0.983	3120	FAP 183 E	45	45	PMS	2.5	10.0	24	32	2	.913	COUNTY	6.782	41.713
MINERAL COUNTY	41+0.896	3120	FAP 254 A	45	45	PMS	2.0	10.0	24	32	2	.142	COUNTY		41.855
MINERAL COUNTY	42+0.048	3120	FAP 254 A	45	45	PMS	2.0	10.0	24	32	2	1.518	NATFOR	1.660	43.373
MINERAL COUNTY	43+0.554	3120	I 90 1 6	62	62	PMS	4.2	12.0	44	44	2	1.778	NATFOR		45.151
MINERAL COUNTY	44+0.879	3120	I 90 1 6	62	62	PMS	4.2	12.0	44	44	2	1.481	COUNTY		46.632
ENT SUPERIOR CL	46+0.361	3120	I 90 1 6	62	62	PMS	4.2	12.0	44	44	2	.144	CITY		46.776
NO NAME ST	46+0.505	3120	I 90 1 6	62	62	PMS	4.2	12.0	44	44	2	.332	CITY		47.108
													NATFOR		
BEG 4LND NO NAME ST	46+0.837	3120	I 90 1 6	62	62	PMS	4.2	12.0	76	76	4	.076	CITY		47.184
													NATFOR		
LV LOLO NF NO NAME ST	46+0.913	3120	I 90 1 6	62	62	PMS	4.2	12.0	76	76	4	.633	CITY		47.817
SUPERIOR INT JCT FAS 257	47+0.550	3120	I 90 1 6	62	62	PMS	4.2	12.0	76	76	4	.515	CITY		48.332
NO NAME ST	48+0.065	3120	I 90 1 6	62	67	PMS	4.2	12.0	76	76	4	.371	CITY		48.703
LV SUPERIOR CL	48+0.436	3120	I 90 1 6	62	67	PMS	4.2	12.0	76	76	4	1.347	COUNTY	6.677	50.050
MINERAL COUNTY	49+0.780	3120	I 90 1 30	66	66	PMS	4.2	20.0	80	80	4	3.863	COUNTY	3.863	53.913
MINERAL COUNTY	53+0.655	3120	I 90 1 33	67	67	PMS	4.2	14.4	76	76	4	1.812	COUNTY		55.725
LOZEAU INT	55+0.461	3120	I 90 1 33	67	67	PMS	4.2	14.4	76	76	4	3.855	COUNTY	5.667	59.580
MINERAL COUNTY	59+0.319	3120	I 90 1 4 3	60	67	PMS	4.2	30.0	76	76	4	2.020	COUNTY		61.600

FEDERAL AID INTERSTATE ROUTE NUMBER 90

SECTION DESCRIPTION	MILE POST	MTCE SECT	PROJECT NUMBER	YEAR BLT	YEAR IMP	SURF TYPE	THICKNESS SURF	THICKNESS BASE	WIDTH SURF	WIDTH RDY	NO LN	SECT LENGTH	LOCA-TION	PROJCT LENGTH	ACCUM MILEAGE
MINERAL COUNTY	61+0.335	3120	I 90 1 4	60	60	PMS	4.2	24.0	76	76	4	.439	COUNTY		62.039
TARKIO INT	61+0.774	3120	I 90 1 4	60	60	PMS	4.2	18.0	76	76	4	1.701	COUNTY		63.740
END 4LND MINERAL CO	63+0.467	3120	I 90 1 4	60	60	PMS	4.2	18.0	44	44	2	.834	COUNTY	4.994	64.574
MINERAL COUNTY	64+0.309	3120	I 90 1 27	65	65	PMS	4.2	20.0	44	44	2	2.567	COUNTY		67.141
FISH CREEK INT JCT FAS 520	66+0.869	3120	I 90 1 27	65	65	PMS	4.2	20.0	44	44	2	3.294	COUNTY		70.435
CYR INT JCT FAS 520	70+0.167	3120	I 90 1 27	65	65	PMS	4.2	20.0	44	44	2	.731	COUNTY	6.592	71.166
MINERAL COUNTY	70+0.898	3120	I 90 1 28	65	65	PMS	4.2	7.0	44	44	2	3.429	COUNTY	3.429	74.595
BEG CONN MINERAL CO	74+0.329	3120	I 90 1 28	65	65	PMS	4.2	7.0	44	44	2	.240	COUNTY	.240	74.835
BEG 4LND MINERAL CO	74+0.569	3120	I 90 1 17	63	63	PMS	4.2	20.0	76	76	4	.594	COUNTY		75.429
ALBERTON INT JCT FAP 2 ENT CL	75+0.163	3120	I 90 1 17	63	63	PMS	4.2	20.0	76	76	4	.434	CITY		75.863
END 4LND NO NAME ST	75+0.597	3120	I 90 1 17	63	63	PMS	4.2	20.0	44	44	2	.950	CITY		76.813
LV ALBERTON CL	76+0.547	3120	I 90 1 17	63	63	PMS	4.2	20.0	44	44	2	.824	COUNTY	2.802	77.637
MINERAL CO LN MISSOULA CO	77+0.371	3210	I 90 2 13	63	63	PMS	4.2	20.0	44	44	2	2.155	COUNTY	2.155	79.792
MISSOULA COUNTY	79+0.526	3210	I 90 2 21	64	64	PMS	4.2	20.0	44	44	2	2.087	COUNTY		81.879
BEG 4LND MISSOULA CO	81+0.613	3210	I 90 2 21	64	64	PMS	4.2	20.0	76	76	4	1.009	COUNTY		82.888
NINE MILE INT JCT FAP 2	82+0.623	3210	I 90 2 16	64	64	PMS	4.2	20.0	76	76	4	1.606	COUNTY	4.702	84.494
MISSOULA COUNTY	84+0.229	3210	I 90 2 35	72	72	PCC	8.0	24.0	76	76	4	.960	COUNTY		85.454
HUSON INT END FH 8	85+0.189	3210	I 90 2 35	72	72	PCC	8.0	24.0	76	76	4	4.564	COUNTY		90.018
FRENCHTOWN INT	89+0.753	3210	I 90 2 35	72	72	PCC	8.0	24.0	76	76	4	4.661	COUNTY	10.185	94.679
MISSOULA COUNTY	94+0.414	3210	I 90 2 25	66	66	PCC	8.0	12.0	76	76	4	1.929	COUNTY		96.608
DESMET INT JCT FAP 5	96+0.343	3210	I 90 2 25	66	66	PCC	8.0	12.0	76	76	4	5.365	COUNTY		101.973
RESERVE ST INT JCT FAP 2 LOOP	101+0.708	3210	I 90 2 25	66	66	PCC	8.0	12.0	76	76	4	.456	COUNTY	7.750	102.429
MISSOULA COUNTY	102+0.164	3210	I 90 2 27	66	66	PCC	8.0	12.0	76	76	4	1.529	COUNTY		103.958
ENT MISSOULA CL	103+0.693	3210	I 90 2 27	66	66	PCC	8.0	12.0	76	76	4	.495	CITY		104.453
LV MISSOULA CL	104+0.191	3210	I 90 2 27	66	66	PCC	8.0	12.0	76	76	4	.283	COUNTY		104.736
ENT MISSOULA CL	104+0.474	3210	I 90 2 27	66	66	PCC	8.0	12.0	76	76	4	.306	CITY		105.042
			US 10 US 12												
ORANGE ST INT JCT FAU 8107	104+0.780	3210	I 90 2 27	66	66	PCC	8.0	12.0	76	76	4	.853	CITY	3.466	105.895
VANBUREN INT JCT FAP 2 LP FAU 8115	105+0.633	3210	I 90 2 14	66	66	PCC	8.0	16.8	76	76	4	.347	CITY		106.242
LV MISSOULA CL & URBAN EXT	105+0.980	3210	I 90 2 14	66	66	PCC	8.0	16.8	76	76	4	1.271	URBAN		107.513
ENT MISSOULA URBAN EXT	107+0.251	3210	I 90 2 14	66	66	PCC	8.0	16.8	76	76	4	.019	URBAN		107.532
E MISSOULA INT JCT FAU 8112	107+0.270	3210	I 90 2 14	66	66	PCC	8.0	16.8	76	76	4	.018	URBAN		107.550
LV MISSOULA URBAN EXT	107+0.288	3210	I 90 2 14	66	66	PCC	8.0	16.8	76	76	4	2.940	COUNTY		110.490
BONNER INT JCT FAP 24	109+1.224	3210	I 90 2 14	66	66	PCC	8.0	16.8	76	76	4	.262	COUNTY	4.857	110.752
MISSOULA COUNTY	110+0.000	3210	IG 90 2 11	64	64	PMS	4.2	21.0	76	76	4	3.886	COUNTY		114.638
TURAH INT	113+0.886	3210	IG 90 2 11	64	64	PMS	4.2	21.0	76	76	4	.411	COUNTY	4.297	115.049
MISSOULA COUNTY	114+0.297	3210	I 90 2 11	64	64	PMS	4.2	21.0	76	76	4	4.767	COUNTY		119.816
MISSOULA COUNTY	119+0.057	3210	I 90 2 11	64	72	PMS	4.2	21.0	76	76	4	.123	COUNTY	4.890	119.939
MISSOULA COUNTY	119+0.180	3210	I 90 2 32	72	72	PMS	4.2	9.0	76	76	4	1.611	COUNTY		121.550
CLINTON INT	120+0.993	3210	I 90 2 32	72	72	PMS	4.2	9.0	76	76	4	5.046	COUNTY		126.596
ROCK CREEK INT	126+0.039	3210	I 90 2 32	72	72	PMS	4.2	9.0	76	76	4	2.251	COUNTY	8.908	128.847
MISSOULA COUNTY	128+0.297	3210	I 90 2 33	72	72	PMS	4.2	9.0	76	76	4	2.140	COUNTY		130.987
BEAVERTAIL INT	130+0.430	3210	I 90 2 33	72	72	PMS	4.2	9.0	76	76	4	1.203	COUNTY	3.343	132.190
MISSOULA CO LN GRANITE CO	131+0.633	2010	I 90 3 15	72	72	PMS	4.2	9.0	76	76	4	3.131	COUNTY	3.131	135.321
GRANITE COUNTY	134+0.765	2010	I 90 3 14	70	70	PMS	4.2	20.0	76	76	4	3.316	COUNTY		138.637
W BEARMOUTH INT JCT FAP 2	138+0.085	2010	I 90 3 14	70	70	PMS	4.2	20.0	76	76	4	4.286	COUNTY	7.602	142.923
GRANITE COUNTY	142+0.373	2010	I 90 3 13	70	70	PMS	4.2	20.0	76	76	4	7.589	COUNTY	7.589	150.512
GRANITE COUNTY	149+0.960	2010	I 90 3 12	66	66	PMS	4.2	22.0	76	76	4	3.368	COUNTY		153.880
ENT DRUMMOND CL NO NAME ST	153+0.319	2010	I 90 3 12	66	66	PMS	4.2	22.0	76	76	4	.037	CITY		153.917
W DRUMMOND INT JCT FAP 2	153+0.356	2010	I 90 3 12	66	66	PMS	4.2	22.0	76	76	4	.904	CITY		154.821
LV DRUMMOND CL	154+0.260	2010	I 90 3 12	66	66	PMS	4.2	22.0	76	76	4	.020	COUNTY		154.841
E DRUMMOND INT JCT FAP 2	154+0.280	2010	I 90 3 12	66	66	PMS	4.2	22.0	76	76	4	2.357	COUNTY	6.686	157.198

FEDERAL AID INTERSTATE ROUTE NUMBER 90

SECTION DESCRIPTION	MILE POST	MTCE SECT	PROJECT NUMBER	YEAR BLT	YEAR IMP	SURF TYPE	THICKNESS SURF	THICKNESS BASE	WIDTH SURF	WIDTH RDY	NO LN	SECT LENGTH	LOCA-TION	PROJCT LENGTH	ACCUM MILEAGE
GRANITE COUNTY	157+0.000	2010	I 90 3 3	59	59	PMS	4.2	27.0	80	80	4	3.688	COUNTY		160.886
GRANITE COUNTY LN POWELL CO	160+0.688	3940	I 90 3 3	59	59	PMS	4.2	27.0	80	80	4	1.590	COUNTY		162.476
JENS INT JCT CO ROAD	162+0.278	3940	I 90 3 3	59	59	PMS	4.2	27.0	80	80	4	3.993	COUNTY		166.469
GOLD CREEK INT JCT FAS 460	166+0.272	3940	I 90 3 3	59	59	PMS	4.2	27.0	80	80	4	.352	COUNTY	9.623	166.821
POWELL COUNTY	166+0.624	3940	I 90 3 23	73	73	PMS	4.2	22.0	76	76	4	3.614	COUNTY		170.435
PHOSPHATE INT	170+0.240	3940	I 90 3 23	73	73	PMS	4.2	22.0	76	76	4	2.140	COUNTY	5.754	172.575
END 4LND BEG CONN	172+0.378	3940	I 90 3 23	73	73	PMS	2.5	14.0	28	28	2	.334	COUNTY	.334	172.909
POWELL COUNTY	172+0.712	3940	FI 184 13	52	52	PMS	2.5	14.0	32	32	2	1.764	COUNTY		174.673
POWELL COUNTY	174+0.145	3940	FI 184 13	50	54	PMS	2.5	17.0	32	32	2	.225	COUNTY		174.898
			US 10												
JCT FAP 8 GARRISON	174+0.370	3910	FI 184 13	52	54	PMS	2.5	17.0	32	32	2	.487	COUNTY		175.385
POWELL COUNTY	174+0.857	3910	FI 184 13	52	54	PMS	2.5	14.0	32	32	2	4.347	COUNTY		179.732
JCT FAS 407	179+0.233	3910	FI 184 13	52	54	PMS	2.5	14.0	32	32	2	.047	COUNTY	6.870	179.779
BEG CONN POWELL COUNTY	179+0.280	3910	FI 184 11	62	62	PMS	2.5	14.0	32	32	2	.197	COUNTY	.197	179.976
END CONN POWELL COUNTY	180+0.000	3910	I 90 3 8	62	62	PMS	4.2	26.0	44	44	2	.507	COUNTY		180.483
BEG 4LND POWELL COUNTY	180+0.507	3910	I 90 3 32	62	74	PMS	4.2	17.0	82	82	4	4.398	COUNTY		184.881
N DEER LODGE INT JCT FAP 2	184+0.906	3910	I 90 3 32	62	74	PMS	4.2	17.0	82	82	4	1.338	COUNTY		186.219
ENT DEER LODGE CL	186+0.245	3910	I 90 3 32	62	74	PMS	4.2	17.0	82	82	4	.258	CITY		186.477
LV DEER LODGE CL	186+0.503	3910	I 90 3 32	62	74	PMS	4.2	17.0	82	82	4	1.090	COUNTY	7.084	187.567
POWELL COUNTY	187+0.586	3910	I 90 3 8	62	62	PMS	4.2	26.0	76	76	4	.337	COUNTY		187.904
S DEER LODGE INT JCT FAP 2	187+0.923	3910	I 90 3 8	62	62	PMS	4.2	26.0	76	76	4	.679	COUNTY	1.523	188.583
POWELL COUNTY	188+0.601	3910	I 90 3 30	75	75	PMS	4.2	19.0	76	76	4	5.170	COUNTY	5.170	193.753
BEG CONN TO PTW POWELL CO	193+0.786	3910	I 90 3 30	75	75	PMS	3.0	16.0	30	30	2	.397	COUNTY	.397	194.150
POWELL COUNTY	193+1.183	3910	FAP 261 A	41	42	RMS	2.5	14.0	24	32	2	1.293	COUNTY	1.293	195.443
POWELL CO LN DEER LODGE CO	194+0.907	1220	WPGH 261 B	31	46	RMS	2.0	14.0	24	30	2	2.066	COUNTY		197.509
JCT FAS 273	196+0.980	1220	FAP 261 B 6	31	46	RMS	2.0	14.0	24	30	2	4.812	COUNTY		202.321
JCT FAP 47	201+0.796	1220	FAP 261 B	31	42	RMS	2.5	14.0	24	30	2	3.889	COUNTY	10.767	206.210
BEG 4LND DEER LODGE CO	205+0.645	1220	IG 90 4 7	64	64	PMS	4.2	33.0	76	76	4	1.375	COUNTY		207.585
ANACONDA INT JCT FAP 19	208+0.406	1220	IG 90 4 7	64	64	PMS	4.2	33.0	76	76	4	2.076	COUNTY		209.661
SILVER BOW CO LN SILVER BOW CO	210+0.482	4710	IG 90 4 7	64	64	PMS	4.2	33.0	76	76	4	1.042	COUNTY	4.493	210.703
SILVER BOW COUNTY	211+0.524	4710	I 90 4 13	67	67	PMS	4.2	21.0	76	76	4	.340	COUNTY		211.043
GREGSON INT JCT FAS 441	211+0.864	4710	I 90 4 13	67	67	PMS	4.2	21.0	76	76	4	5.074	COUNTY		216.117
RAMSEY INT	216+0.938	4710	I 90 4 13	67	67	PMS	4.2	21.0	76	76	4	1.539	COUNTY	6.953	217.656
SILVER BOW COUNTY	218+0.492	4710	I 90 4 15	69	69	PMS	4.2	16.0	76	76	4	.683	COUNTY	.683	218.339
NISSLER INT JCT I 15															
COIN I00015 121+0.132-129+0.454	219+0.176														226.667
			I 90												
E BUTTE INT JCT I 15 LV URBAN EXT	227+0.454	4710	I 90 4 3	64	64	PCC	8.0	8.0	76	76	4	.233	COUNTY	.233	226.900
SILVER BOW COUNTY	227+0.687	4711	I 90 4 8	66	66	PCC	8.0	13.0	76	76	4	1.160	COUNTY		228.060
CONTINENTAL INT	228+0.635	4711	I 90 4 8	66	66	PCC	3.0	13.0	76	76	4	1.677	COUNTY	2.837	229.737
SILVER BOW COUNTY	230+0.312	4710	I 90 4 10	66	66	PMS	4.2	14.0	76	76	4	.893	COUNTY		230.630
ENT DEER LODGE NF SILVER BOW CO	231+0.205	4715	I 90 4 10	66	66	PMS	4.2	14.0	76	76	4	1.744	NATFOR	2.637	232.374
SILVER BOW CO LN JEFFERSON CO	232+0.949	2225	I 90 5 6	66	66	PMS	4.2	14.0	76	76	4	.313	NATFOR		232.687
HOMESTAKE INT	233+0.262	2225	I 90 5 6	66	66	PMS	4.2	14.0	76	76	4	1.958	NATFOR	2.271	234.645
JEFFERSON COUNTY	235+0.220	2225	I 90 5 7	66	66	PMS	4.2	14.0	76	76	4	2.467	NATFOR		237.112
LV DEER LODGE NF JEFFERSON CO	237+0.685	2220	I 90 5 7	66	66	PMS	4.2	14.0	76	76	4	4.291	COUNTY		241.403
PIPESTONE INT	241+0.976	2220	I 90 5 7	66	66	PMS	4.2	20.0	76	76	4	.383	COUNTY	7.141	241.786
JEFFERSON COUNTY	242+0.359	2220	I 90 5 5	66	66	PMS	4.2	20.0	76	76	4	6.666	COUNTY		248.452
WHITEHALL INT JCT FAS 399	249+0.026	2220	I 90 5 5	66	66	PMS	4.2	26.0	76	76	4	2.961	COUNTY	9.627	251.413
JEFFERSON COUNTY	251+0.987	2220	I 90 5 17	68	68	PMS	4.2	22.0	76	76	4	4.305	COUNTY		255.718

FEDERAL AID INTERSTATE ROUTE NUMBER 90

SECTION DESCRIPTION	MILE POST	MTCE SECT	PROJECT NUMBER	YEAR BLT	YEAR IMP	SURF TYPE	THICKNESS SURF	THICKNESS BASE	WIDTH SURF	WIDTH RDY	NO LN	SECT LENGTH	LOCA-TION	PROJCT LENGTH	ACCUM MILEAGE
			US 10												
CARDWELL INT JCT FAS 359	256+0.293	2220	I 90 5 17	68	68	PMS	4.2	22.0	76	76	4	.594	COUNTY	4.899	256.312
JEFFERSON COUNTY	256+0.887	2220	I 90 5 23	70	70	PMS	4.2	20.0	76	76	4	10.398	COUNTY	10.398	266.710
JEFFERSON COUNTY	267+0.289	2230	I 90 5 24	70	70	PMS	4.2	20.0	76	76	4	.405	COUNTY		267.115
MILLIGAN CANYON INT	267+0.694	2230	I 90 5 24	70	70	PMS	4.2	20.0	76	76	4	4.048	COUNTY		271.163
			US 10 US 287												
JEFFERSON CO LN BROADWATER CO	271+0.742	0450	I 90 5 24	70	70	PMS	4.2	20.0	76	76	4	2.554	COUNTY	7.007	273.717
BROADWATER COUNTY	274+0.296	0450	I 90 5 16	69	69	PCC	8.0	10.0	76	76	4	.495	COUNTY		274.212
W THREE FORKS INT JCT FAP 8	274+0.791	0450	I 90 5 16	69	69	PCC	8.0	10.0	76	76	4	2.655	COUNTY	3.150	276.867
BROADWATER CO LN GALLATIN CO	277+0.447	1660	I 90 6 21	69	69	PCC	8.0	17.0	76	76	4	.889	COUNTY		277.756
E THREE FORKS INT FAP 2 & 13	278+0.336	1660	IG 90 6 21	69	69	PCC	8.0	10.0	76	76	4	.320	COUNTY	1.209	278.076
GALLATIN COUNTY	278+0.656	1660	IG 90 6 15	64	64	PCC	8.0	17.0	76	76	4	4.608	COUNTY		282.684
LOGAN INT	283+0.265	1660	IG 90 6 15	64	64	PCC	8.0	17.0	76	76	4	5.415	COUNTY		288.099
MANHATTAN INT JCT FAS 288 & 346	288+0.680	1610	IG 90 6 15	64	64	PCC	8.0	17.0	76	76	4	.696	COUNTY	10.719	288.795
GALLATIN COUNTY	289+0.376	1610	I 90 6 14	66	66	PCC	8.0	12.0	76	76	4	8.903	COUNTY		297.698
BELGRADE INT JCT FAS 291	298+0.279	1610	I 90 6 14	66	66	PCC	8.0	12.0	76	76	4	.552	COUNTY	9.455	298.250
GALLATIN COUNTY	298+0.831	1610	I 90 6 13	66	66	PCC	8.0	24.0	76	76	4	8.051	COUNTY		306.301
W BOZEMAN INT JCT FAP 2 & FAU 1207	306+0.879	1610	I 90 6 13	66	71	PMS	4.8	22.0	76	76	4	.367	COUNTY	8.418	306.668
GALLATIN COUNTY	307+0.245	1603	I 90 6 27	71	71	PMS	4.8	12.0	76	76	4	.537	COUNTY		307.205
ENT BOZEMAN CL	307+0.782	1603	I 90 6 27	71	71	PMS	4.8	12.0	76	76	4	1.519	CITY		308.724
LV BOZEMAN CL	309+0.301	1603	I 90 6 27	71	71	PMS	4.8	12.0	76	76	4	.069	COUNTY		308.793
E BOZEMAN INT JCT FAP 2 & 50 URBAN	309+0.370	1603	I 90 6 27	71	71	PMS	4.8	12.0	76	76	4	1.365	URBAN		310.158
LV BOZEMAN URBAN AREA	310+0.736	1603	I 90 6 27	71	71	PMS	4.8	12.0	76	76	4	1.996	COUNTY	5.486	312.154
GALLATIN COUNTY	313+0.177	1610	I 90 6 2	63	63	PMS	4.2	27.0	76	76	4	.270	COUNTY		312.424
BEAR CANYON INT JCT FAP 2	313+0.447	1610	I 90 6 2	63	63	PMS	4.2	27.0	76	76	4	1.607	COUNTY		314.031
ENT GALLATIN NF GALLATIN CO	315+0.054	1610	I 90 6 2	63	63	PMS	4.2	21.0	68	68	4	.668	NATFOR		314.699
LV GALLATIN NF GALLATIN CO	315+0.722	1610	I 90 6 2	63	63	PMS	4.2	21.0	68	68	4	1.041	COUNTY		315.740
TRAIL CREEK INT	316+0.767	1610	I 90 6 2	63	63	PMS	4.2	21.0	68	68	4	1.689	COUNTY	5.275	317.429
END 4LND GALLATIN CO	318+0.394	1610	FAP 166 2	47	47	RMS	2.0	10.0	30	30	2	3.236	COUNTY		320.665
GALLATIN CO LN PARK CO	321+0.717	3410	FAP 166 2	47	47	RMS	2.0	10.0	30	30	2	.225	COUNTY	3.461	320.890
PARK COUNTY	321+0.942	3410	FI 185 5	52	52	RMS	2.0	12.5	32	32	2	7.128	COUNTY	7.128	328.018
PARK COUNTY	329+0.035	3410	FI 185 4	49	49	RMS	2.0	14.0	32	32	2	.743	COUNTY	.743	328.761
BEG CONN TO 4 LN PARK CO	329+0.778	3410	IG 90 7 9	62	62	PMS	4.2	20.0	32	32	2	.214	COUNTY	.214	328.975
BEG 4LND PARK CO	330+0.000	3410	IG 90 7 9	62	62	PMS	4.2	20.0	76	76	4	.991	COUNTY		329.966
W LIVINGSTON INT	330+0.991	3410	IG 90 7 9	62	62	PMS	4.2	20.0	76	76	4	1.363	COUNTY		331.329
LIVINGSTON URBAN EXT	332+0.355	3410	IG 90 7 9	62	62	PMS	4.2	20.0	76	76	4	.586	URBAN		331.915
			US 10 US 191 US 89												
S LIVINGSTON INT JCT FAP 11	332+0.941	3410	IG 90 7 9	62	62	PMS	4.2	20.0	76	76	4	.281	URBAN		332.196
LV URBAN EXT PARK CO	333+0.222	3410	IG 90 7 9	62	62	PMS	4.2	20.0	76	76	4	4.655	COUNTY		336.851
JCT FAP 11 E LIVINGSTON INT	337+0.877	3410	IG 90 7 9	62	62	PMS	4.2	20.0	76	76	4	2.535	COUNTY		339.386
			US 10 US 191												
MISSION INT JCT FAP 11	340+0.411	3410	IG 90 7 9	62	62	PMS	4.2	20.0	76	76	4	1.113	COUNTY	11.524	340.499
BEG CONN TO 2 LN PARK CO	341+0.522	3410	IG 90 7 9	62	62	PMS	4.2	20.0	44	44	2	.300	COUNTY	.300	340.799
PARK COUNTY	341+0.822	3410	I 117 10 1	60	60	PMS	4.2	16.0	44	44	2	.880	COUNTY		341.679
JCT FAS 475	342+0.704	3410	I 117 10 1	60	60	PMS	4.2	14.0	44	44	2	6.876	COUNTY	7.756	348.555
PARK COUNTY	349+0.580	3410	I 117 10 2	60	60	PMS	4.2	14.0	44	44	2	.577	COUNTY		349.132
BEG 4LN PARK CO	350+0.177	3410	I 117 10 2	60	60	PMS	4.2	12.0	74	74	4	2.528	COUNTY		351.660

FEDERAL AID INTERSTATE ROUTE NUMBER 90

SECTION DESCRIPTION	MILE POST	MTCE SECT	PROJECT NUMBER	YEAR BLT	YEAR IMP	SURF TYPE	THICKNESS SURF	THICKNESS BASE	WIDTH SURF	WIDTH RDY	NO LN	SECT LENGTH	LOCATION	PROJCT LENGTH	ACCUM MILEAGE
FARM INT	352+0.705	3410	I 117 10 2	60	60	PMS	4.2	12.0	74	74	4	.924	COUNTY	4.029	352.584
END 4LN PARK CO	353+0.629	3410	FI 117 11	56	56	PMS	2.5	12.0	32	32	2	.292	COUNTY		352.876
JCT FAS 563	353+0.921	3410	FI 117 11	56	56	PMS	2.5	12.0	32	32	2	.114	COUNTY		352.990
PARK CO LN SWEET GRASS CO	353+1.035	4910	FI 117 11	56	56	PMS	2.5	12.0	32	32	2	14.434	COUNTY		367.424
ENT BIG TIMBER CL	368+0.341	4910	FI 117 11	56	56	PMS	2.5	7.0	58	58	4	.262	CITY		367.686
JCT FAS 298 FIRST AVE	368+0.603	4910	FI 117 11	56	56	PMS	2.5	7.0	58	58	4	.206	CITY		367.892
US 10															
JCT FAP 45 NO NAME ST	368+0.809	4910	FI 117 11	56	56	PMS	2.5	7.0	40	40	2	.419	CITY	15.727	368.311
LV BIG TIMBER CL	369+0.228	4910	FAP 127 A	38	38	RMS	2.5	7.0	30	30	2	.367	COUNTY		368.678
SWEET GRASS COUNTY	369+0.595	4910	FAP 125	38	38	RMS			26	26	2	.054	COUNTY	.054	368.732
SWEET GRASS COUNTY	369+0.649	4910	FAP 127 A	38	38	RMS	2.5	7.5	30	30	2	4.886	COUNTY	5.253	373.618
SWEET GRASS COUNTY	374+0.546	4910	FAP 127 C	37	55	RMS	3.5	6.0	32	32	2	2.973	COUNTY	2.973	376.591
SWEET GRASS COUNTY	377+0.524	4910	FAP 127 B	37	37	RMS	2.5	5.5	32	32	2	.404	COUNTY	.404	376.995
BEG CONN SWEET GRASS CO	377+0.928	4910	I 90 7 24	72	72	PMS	4.2	22.0	76	76	2	.818	COUNTY	.818	377.813
SWEET GRASS COUNTY	378+0.728	4910	I 90 7 24	72	72	PMS	4.2	22.0	76	76	4	6.496	COUNTY		384.309
BRIDGER CREEK INT	384+1.031	4910	I 90 7 24	72	72	PMS	4.2	22.0	76	76	4	5.176	COUNTY		389.485
SWEET GRASS CO	390+0.226	4910	I 90 7 8	64	72	PMS	4.2	22.0	76	76	4	.898	COUNTY	12.570	390.383
SWEET GRASS CO LN STILLWATER CO	391+0.116	4810	I 90 8 62	72	72	PMS	4.2	22.0	76	76	4	.293	COUNTY	.293	390.676
STILLWATER COUNTY	391+0.409	4810	I 90 8 12 1	64	64	PMS	4.2	16.0	76	76	4	.708	COUNTY		391.384
REED POINT INT	392+0.117	4810	I 90 8 12 1	64	64	PMS	4.2	16.0	76	76	4	1.052	COUNTY		392.436
BEG TRANS FROM 4LN TO 2LN	393+0.169	4810	I 90 8 12 1	64	64	PMS	4.2	16.0	76	76	4	.402	COUNTY		392.838
END TRANS TO 2LN	393+0.571	4810	I 90 8 12 1	64	64	PMS	4.2	16.0	44	44	2	2.419	COUNTY	4.581	395.257
SWEET GRASS COUNTY	395+0.990	4810	I 90 8 12 2	64	64	PMS	4.2	16.0	44	44	2	3.024	COUNTY	3.024	398.281
STILLWATER CO CONN	399+0.014	4810	I 90 8 52	72	72	PMS	4.2	20.0	24	38	2	.232	COUNTY	.232	398.513
BEG 4LND STILLWATER CO	399+0.246	4810	I 90 8 52	72	72	PMS	4.2	20.0	76	76	4	1.384	COUNTY		399.897
SPRINGTIME INT JCT FAP 2	400+0.631	4810	I 90 8 52	72	72	PMS	4.2	20.0	76	76	4	7.648	COUNTY	9.032	407.545
STILLWATER COUNTY	408+0.278	4810	I 90 8 63	72	72	PMS	4.2	20.0	76	76	4	.625	COUNTY		408.170
COLUMBUS INT	408+0.903	4810	I 90 8 63	72	72	PMS	4.2	20.0	76	76	4	3.013	COUNTY	3.638	411.183
STILLWATER COUNTY	411+0.914	4810	I 90 8 60	70	70	PMS	4.2	24.0	76	76	4	14.153	COUNTY	14.153	425.336
STILLWATER COUNTY	426+0.073	4810	I 90 8 27	67	67	PMS	4.2	22.0	76	76	4	.521	COUNTY		425.857
PARK CITY INT JCT FAP 2	426+0.594	4810	I 90 8 27	67	67	PMS	4.2	17.4	76	76	4	2.624	COUNTY		428.481
STILLWATER CO LN YELLOWSTONE CO	429+0.219	5610	I 90 8 27	67	67	PMS	4.2	17.4	76	76	4	3.790	COUNTY		432.271
W LAUREL INT	433+0.009	5610	I 90 8 27	67	67	PMS	4.2	22.0	76	76	4	.458	COUNTY		432.729
ENT LAUREL CL	433+0.467	5610	I 90 8 27	67	67	PMS	4.2	22.0	76	76	4	.575	CITY	7.968	433.304
NO NAME ST	434+0.042	5610	I 90 8 17	64	64	PMS	4.2	24.0	76	76	4	.048	CITY		433.352
US 10 US 212															
LAUREL INT JCT FAP 4 LV CL	434+0.090	5610	IG 90 8 17	64	64	PMS	4.2	24.0	76	76	4	3.388	COUNTY		436.740
MOSSMAIN INT JCT FAP 4	437+0.479	5610	IG 90 8 17	64	64	PMS	4.2	24.0	76	76	4	1.846	COUNTY	5.282	438.586
YELLOWSTONE COUNTY	439+0.325	5610	I 90 8 8	61	61	PMS	4.2	25.0	76	76	4	5.194	COUNTY		443.780
BILLINGS URBAN EXT	444+0.519	5610	I 90 8 8	61	61	PMS	4.2	25.0	76	76	4	.943	URBAN	6.137	444.723
ENT BILLINGS CL	445+0.462	5610	I 90 8 19	65	65	PMS	4.2	24.0	76	76	4	.502	CITY		445.225
W BILLINGS INT JCT FAU 1020	445+0.964	5610	I 90 8 19	65	65	PMS	4.2	24.0	76	76	4	.194	CITY		445.419
W BILLINGS INT JCT FAU 1010	446+0.158	5610	I 90 8 19	65	65	PMS	4.2	24.0	76	76	4	.543	CITY	1.239	445.962
URBAN EXT	446+0.701	5610	I 90 8 22	66	66	PMS	4.2	24.0	76	76	4	2.986	CITY	2.986	448.948
URBAN EXT	449+0.688	5610	I 90 8 23	66	66	PMS	4.2	24.0	76	76	4	.407	CITY		449.355
27 ST INT JCT FAP 53	450+0.095	5610	I 90 8 23	66	66	PMS	4.2	24.0	76	76	4	1.938	CITY		451.293
LV BILLINGS CL	452+0.033	5610	I 90 8 23	66	66	PMS	4.2	24.0	76	76	4	.823	URBAN		452.116

FEDERAL AID INTERSTATE ROUTE NUMBER 90

SECTION DESCRIPTION	MILE POST	MTCE SECT	PROJECT NUMBER	YEAR BLT	YEAR IMP	SURF TYPE	THICKNESS SURF	THICKNESS BASE	WIDTH SURF	WIDTH RDY	NO LN	SECT LENGTH	LOCA-TION	PROJCT LENGTH	ACCUM MILEAGE
				US 87 US 212											
LOCKWOOD INT JCT FAP 16 FAU 1014	452+0.856	5630	I 90 8 23	66	66	PMS	4.2	24.0	76	76	4	.434	URBAN	3.602	452.550
URBAN EXT	453+0.290	5630	I 90 8 26	67	67	PMS	4.2	24.0	76	76	4	2.017	URBAN		454.567
LV URBAN EXT YELLOWSTONE CO	455+0.308	5630	I 90 8 26	67	67	PMS	4.2	24.0	76	76	4	1.268	COUNTY		455.835
PINEHILLS INT JCT I 94	456+0.580	5630	I 90 8 26	67	67	PMS	4.2	24.0	54	58	4	.300	COUNTY	3.585	456.135
YELLOWSTONE COUNTY	456+0.880	5630	I 90 8 66	72	72	PMS	4.2	20.0	76	76	4	5.350	COUNTY		461.485
PRYOR CREEK INT	462+0.294	5630	I 90 8 66	72	72	PMS	4.2	20.0	76	76	4	.662	COUNTY	6.012	462.147
YELLOWSTONE COUNTY	462+0.956	5630	I 90 8 67 1	72	72	PMS	4.2	32.0	76	76	4	4.095	COUNTY	4.095	466.242
YELLOWSTONE COUNTY	467+0.052	5630	I 90 8 67 2	72	72	PMS	4.2	32.0	76	76	4	2.699	COUNTY		468.941
ARROW CREEK INT	469+0.753	5630	I 90 8 67	72	72	PMS	4.2	32.0	76	76	4	3.489	COUNTY	6.188	472.430
YELLOWSTONE CO LN BIG HORN CO	473+0.242	0240	I 90 9 26	72	72	PMS	4.2	24.0	76	76	4	5.477	COUNTY		477.907
BALLANTINE INT	478+0.713	0240	I 90 9 26	72	72	PMS	4.2	24.0	76	76	4	5.767	COUNTY		483.674
TOLUCA INT	484+0.470	0240	I 90 9 26	72	72	PMS	4.2	24.0	76	76	4	1.819	COUNTY	13.063	485.493
BIG HORN COUNTY	486+0.299	0240	I 90 9 30	71	71	PMS	4.2	20.0	76	76	4	6.234	COUNTY	6.234	491.727
BIG HORN COUNTY	492+0.533	0240	I 90 9 31	71	71	PMS	4.2	20.0	76	76	4	3.464	COUNTY		495.191
W HARDIN INT JCT FAP 48	495+0.998	0240	I 90 9 31	71	71	PMS	4.2	20.0	76	76	4	1.003	COUNTY		496.194
BIG HORN COUNTY	497+0.001	0240	I 90 9 31	71	71	PMS	4.2	20.0	76	76	4	.594	INDRES		496.788
JCT FAP 48 E HARDIN INT	497+0.595	0240	I 90 9 31	71	71	PMS	4.2	20.0	76	76	4	2.910	INDRES		499.698
BIG HORN COUNTY	500+0.505	0240	I 90 9 31	60	71	PMS	4.2	20.0	76	76	4	2.418	INDRES		502.116
BIG HORN COUNTY	502+0.923	0240	I 90 9 31	71	71	PMS	4.2	20.0	76	76	4	.364	INDRES		502.480
DUNMORE INT	503+0.287	0240	I 90 9 31	71	71	PMS	4.2	20.0	76	76	4	.363	INDRES	11.116	502.843
BIG HORN COUNTY	503+0.650	0240	I 90 9 32	71	71	PMS	4.2	20.0	76	76	4	5.070	INDRES	5.070	507.913
BIG HORN COUNTY	508+0.713	0240	IN 90 9 5	71	71	PMS	4.2	20.0	76	76	4	.516	INDRES		508.429
CROW AGENCY INT	509+0.231	0240	IN 90 9 5	71	71	PMS	4.2	20.0	76	76	4	.344	INDRES	.860	508.773
BIG HORN COUNTY	509+0.575	0240	IN 90 9 7	60	60	PMS	4.2	19.0	76	76	4	1.312	INDRES		510.085
				US 87											
CUSTER BATTLEFIELD INT JCT FAP 37	510+0.887	0210	IN 90 9 7	60	60	PMS	4.2	19.0	76	76	4	.558	INDRES		510.643
END 4LND BIG HORN CO	511+0.448	0210	IN 90 9 7	60	60	PMS	4.2	19.0	44	44	2	.649	INDRES	2.519	511.292
BIG HORN COUNTY	512+0.101	0210	IN 90 9 6	58	58	PMS	5.0	19.0	44	44	2	6.557	INDRES	6.557	517.849
BIG HORN COUNTY	518+0.658	0210	FI 212 11	56	58	RMS	1.7	15.0	32	32	2	3.002	INDRES		520.851
BIG HORN COUNTY	521+0.926	0210	FI 212 11	56	71	RMS	3.7	15.0	32	32	2	5.177	INDRES		526.028
BIG HORN COUNTY	527+0.116	0210	FI 212 11	56	73	PMS	3.9	15.0	32	32	2	3.068	INDRES		529.096
BIG HORN COUNTY	530+0.178	0210	FI 212 11	56	58	RMS	1.7	15.0	32	32	2	.262	INDRES		529.358
JCT FUT LODGE GRASS SP JCT FAS 463	530+0.440	0210	FI 212 11	56	58	RMS	1.7	15.0	32	32	2	.758	INDRES	12.267	530.116
BIG HORN COUNTY	531+0.194	0210	FI 212 10	54	69	RMS	3.0	16.0	32	32	2	1.765	INDRES		531.881
BIG HORN COUNTY	532+0.989	0210	FI 212 10	54	54	PMS	2.0	16.0	32	32	2	3.023	INDRES		534.904
BIG HORN COUNTY	536+0.020	0210	FI 212 10	54	69	RMS	3.0	16.0	32	32	2	1.000	INDRES		535.904
BIG HORN COUNTY	537+0.016	0210	FI 212 10	54	54	PMS	2.0	16.0	32	32	2	1.226	INDRES	7.014	537.130
BIG HORN COUNTY	538+0.246	0210	FI 212 9	51	51	RMS	2.0	12.0	32	32	2	3.775	INDRES		540.905
BIG HORN COUNTY	542+0.035	0210	FI 212 9	51	73	RMS	3.0	12.0	32	32	2	1.290	INDRES	5.065	542.195
BIG HORN COUNTY	543+0.321	0210	FAP 212 1 2	40	40	RMS	2.5	8.0	24	32	2	.606	INDRES	.606	542.801
BIG HORN COUNTY	543+0.927	0210	FI 212 8	48	49	RMS	2.0	14.0	32	32	2	.102	INDRES		542.903
JCT FUT WYOLA SP JCT FAS 418	544+0.049	0210	FI 212 8	48	49	RMS	2.0	14.0	32	32	2	4.063	INDRES		546.966
BIG HORN COUNTY	548+0.069	0210	FI 212 8	48	64	RMS	3.0	14.0	32	32	2	1.136	INDRES		548.102
BIG HORN COUNTY	549+0.193	0210	FI 212 8	48	49	RMS	3.0	14.0	32	32	2	3.803	INDRES	9.104	551.905
MONTANA WYOMING STATE LINE	553+0.000														

FEDERAL AID INTERSTATE ROUTE NUMBER 90

********** SUMMARY BY COUNTIES **********

	ROUTE	CONST	UNIMP	WYE	CITY <5000	URBAN INSIDE CITY LIMITS	URBAN OUTSIDE CITY LIMITS	TOTAL CITY	TOTAL URBAN	COUNTY	NATL FOREST	INDIAN RESERV	OTHER	NET RURAL
BIG HORN	79.475	79.475								23.764		55.711		
BROADWATER	5.704	5.704								5.704				
DEER LODGE	14.218	14.218								14.218				
GALLATIN	43.798	43.798				1.519	1.365	1.519	2.884	40.246	.668			
GRANITE	28.696	28.696			.941			.941		27.755				
JEFFERSON	38.789	38.789								34.051	4.738			
MINERAL	77.637	77.637			3.455			3.455		51.140	23.450			
MISSOULA	54.553	54.553				2.001	1.308	2.001	3.309	51.244				
PARK	32.325	32.325					.867		.867	31.458				
POWELL	34.557	34.557			.258			.258		34.299				
SILVER BOW	14.385	14.385								12.641	1.744			
STILLWATER	38.098	38.098								38.098				
SWEET GRASS	37.393	37.393			.887			.887		36.506				
YELLOWSTONE	43.949	43.949			.623	6.570	4.217	7.193	10.787	32.539				
TOTAL	543.577	543.577			6.164	10.090	7.757	16.254	17.847	433.663	30.600	55.711		527.323

FEDERAL AID INTERSTATE ROUTE NUMBER 94

SECTION DESCRIPTION	MILE POST	MTCE SECT	PROJECT NUMBER	YEAR BLT	YEAR IMP	SURF TYPE	THICKNESS SURF	THICKNESS BASE	WIDTH SURF	WIDTH RDY	NO LN	SECT LENGTH	LOCA-TION	PROJCT LENGTH	ACCUM MILEAGE
			U. S. 10												
PINEHILL INT JCT I 90 BEG 4LND	0+0.000	5640	I 94 1 14	67	67	PMS	4.2	24.0	76	76	4	.343	COUNTY	.343	.343
YELLOWSTONE COUNTY	0+0.343	5640	I 94 1 11	67	67	PMS	4.2	20.0	76	76	4	5.452	COUNTY		5.795
HUNTLEY INT JCT FAS 522	6+0.207	5640	I 94 1 11	67	67	PMS	4.2	20.0	76	76	4	.689	COUNTY	6.141	6.484
YELLOWSTONE COUNTY	6+0.896	5640	I 94 1 13	68	68	PMS	4.2	17.0	76	76	4	6.542	COUNTY	6.542	13.026
YELLOWSTONE COUNTY	13+0.436	5640	I 94 1 17	68	68	PMS	4.2	20.0	76	76	4	1.407	COUNTY		14.433
BALLANTINE INT	14+0.843	5640	I 94 1 17	68	68	PMS	4.2	20.0	76	76	4	8.414	COUNTY		22.847
			US 310 US 10												
POMPEYS PILLAR INT JCT FAS 303	23+0.262	5640	I 94 1 17	68	68	PMS	4.2	20.0	76	76	4	.648	COUNTY	10.469	23.495
LV 4LND BEG CONN	23+0.910	5640	I 94 1 17	68	68	PMS	3.0	13.0	24	34	2	.549	COUNTY	.549	24.044
YELLOWSTONE COUNTY	24+0.326	5640	FAP 53 B	40	73	RMS	4.0	7.0	24	32	2	2.275	COUNTY	2.275	26.319
YELLOWSTONE COUNTY	26+0.593	5640	FAP 160 A	23	55	RMS	3.5	8.0	32	32	2	5.742	COUNTY	5.742	32.061
YELLOWSTONE COUNTY	32+0.330	5640	FAP 160 B	26	41	RMS	2.5	8.0	32	32	2	2.032	COUNTY	2.032	34.093
YELLOWSTONE COUNTY	34+0.363	5640	FI 160 8	52	52	PMS	2.0	6.0	34	34	2	.708	COUNTY	.708	34.801
BEG 4LND	35+0.108	5640	I 94 1 28	75	75	PMS	4.2	24.0	76	76	4	.587	COUNTY		35.388
WACO INT	36+0.031	5640	I 94 1 28	75	75	PMS	4.2	24.0	76	76	4	6.605	COUNTY	7.192	41.993
YELLOWSTONE COUNTY	42+0.634	5640	I 94 1 30	75	75	PMS	4.2	24.0	76	76	4	4.073	COUNTY	4.073	46.066
YELLOWSTONE COUNTY	46+0.715	5640	I 94 1 34	74	74	PMS	2.4	21.0	76	76	4	.507	COUNTY		46.573

FEDERAL AID INTERSTATE ROUTE NUMBER 94

SECTION DESCRIPTION	MILE POST	MTCE SECT	PROJECT NUMBER	YEAR BLT	YEAR IMP	SURF TYPE	THICKNESS SURF	THICKNESS BASE	WIDTH SURF	WIDTH RDY	NO LN	SECT LENGTH	LOCA-TION	PROJCT LENGTH	ACCUM MILEAGE
CUSTER INT JCT FAS 310	47+0.218	5640	I 94 1 34	74	74	PMS	2.4	21.0	76	76	4	2.328	COUNTY		48.901
MONT 47 INT JCT FAP 48	49+0.551	5640	I 94 1 34	74	74	PMS	2.4	21.0	76	76	4	.905	COUNTY	3.740	49.806
YELLOWSTONE COUNTY	50+0.456	5640	I 94 1 6	63	63	PMS	4.2	22.0	44	44	2	1.256	COUNTY		51.062
YELLOWSTONE CO LINE TREASURE CO	52+0.148	5210	I 94 1 6	63	63	PMS	4.2	22.0	44	44	2	.055	COUNTY	1.311	51.117
TREASURE COUNTY	52+0.203	5210	I 94 2 4	63	63	PMS	4.2	22.0	44	44	2	.940	COUNTY		52.057
BIG HORN INT	53+0.139	5210	I 94 2 4	63	63	PMS	4.2	22.0	44	44	2	3.225	COUNTY	4.165	55.282
TREASURE COUNTY	56+0.365	5210	I 94 2 5	64	64	PMS	4.2	22.0	44	44	2	.378	COUNTY		55.660
BEG 4LND	56+0.743	5210	I 94 2 5	64	64	PMS	4.2	22.0	76	76	4	3.952	COUNTY		59.612
END 4LND	60+0.704	5210	I 94 2 5	64	64	PMS	4.2	22.0	44	44	2	2.093	COUNTY	6.423	61.705
TREASURE COUNTY	62+0.801	5210	I 94 2 6	64	64	PMS	4.2	22.0	44	44	2	5.175	COUNTY		66.880
HYSHAM INT JCT FAP 2	67+0.971	5210	I 94 2 6	64	64	PMS	4.2	22.0	44	44	2	.463	COUNTY	5.638	67.343
TREASURE COUNTY	68+0.398	5210	I 94 2 11	67	67	PMS	4.2	21.0	44	44	2	3.634	COUNTY		70.977
SARPY INT JCT FAS 415	72+0.039	5210	I 94 2 11	67	67	PMS	4.2	21.0	44	44	2	5.987	COUNTY		76.964
BEG TRANS 2LN TO 4LN	78+0.026	5210	I 94 2 11	67	73	PMS	4.2	20.0	44	44	2	.279	COUNTY	9.900	77.243
BEG 4LND TREASURE CO LN ROSEBUD CO	78+0.305	4410	I 94 3 25	73	73	PMS	4.2	23.0	82	82	4	3.665	COUNTY		80.908
RESERVATION CREEK INT	81+0.969	4410	I 94 3 25	73	73	PMS	4.2	23.0	82	82	4	3.492	COUNTY	7.157	84.400
ROSEBUD COUNTY	85+0.462	4410	I 94 3 24	72	72	PMS	4.2	20.0	82	82	4	2.176	COUNTY		86.576
COLSTRIP INT JCT FAS 315	87+0.640	4410	I 94 3 24	72	72	PMS	4.2	20.0	82	82	4	4.829	COUNTY	7.005	91.405
ROSEBUD COUNTY BEG CONN	92+0.469	4410	I 94 3 24	72	72	PMS	4.2	20.0	76	76	4	.227	COUNTY	.227	91.632
JCT FAP 2	92+0.696	4410	FI 15 3	72	72	PMS	2.0	14.0	76	76	2	.654	COUNTY		92.286
ENT FORSYTH CL	93+0.622	4410	FI 15 3	50	56	PMS	2.0	14.0	24	32	2	.047	CITY	.701	92.333
NO NAME ST	93+0.669	4410	FI 135 12	50	56	PMS	2.0	14.0	48	48	2	.178	CITY		92.511
LV FORSYTH CL	93+0.847	4410	FI 135 12	50	56	PMS	3.0	14.0	24	32	2	.013	COUNTY		92.524
			US 312 US 10 US 12												
JCT FAP 14	93+0.860	4410	FI 135 12	50	56	PMS	2.0	14.0	48	48	2	.359	COUNTY		92.883
ENT FORSYTH CL	94+0.239	4410	FI 135 12	50	56	PMS	2.0	14.0	48	48	2	.973	CITY		93.856
NO NAME ST	95+0.199	4410	FI 135 12	50	56	PMS	3.0	14.0	24	32	2	.587	CITY		94.443
LV FORSYTH CL	95+0.786	4410	FI 135 12	50	56	PMS	3.0	14.0	24	32	2	2.248	COUNTY	4.358	96.691
JCT FAP 2	98+0.039	4410	FAP 135 A	28	52	RMS	4.5	2.5	24	32	2	.049	COUNTY	.049	96.740
ROSEBUD COUNTY BEG CONN	98+0.088	4410	I 94 3 26	71	71	PMS	2.5	6.0	24	36	2	.371	COUNTY	.371	97.111
BEG 4LND	98+0.459	4410	I 94 3 26	71	71	PMS	4.2	24.0	76	76	4	5.805	COUNTY		102.916
W ROSEBUD INT JCT FAS 447	103+0.956	4410	I 94 3 26	71	71	PMS	4.2	24.0	76	76	4	2.841	COUNTY		105.757
E ROSEBUD INT JCT FAP 2	106+0.796	4410	I 94 3 26	71	71	PMS	4.2	24.0	76	76	4	.260	COUNTY	8.906	106.017
ROSEBUD COUNTY	107+0.056	4410	I 94 3 23	71	71	PMS	4.2	24.0	76	76	4	7.517	COUNTY		113.534
END 4LND	114+0.554	4410	I 94 3 23	71	71	PMS	4.2	24.0	44	44	2	.730	COUNTY	8.247	114.264
ROSEBUD COUNTY	115+0.226	4410	I 94 3 3	62	62	PMS	4.2	24.0	44	44	2	2.628	COUNTY		116.892
JCT FAP 2 HATHAWAY	117+0.854	4410	I 94 3 3	62	62	PMS	4.2	24.0	44	44	2	2.289	COUNTY	4.917	119.181
ROSEBUD CO LINE CUSTER CO BEG 4LND	120+0.137	0910	I 94 4 27	61	74	PMS	4.2	17.0	82	82	4	6.149	COUNTY		125.330
MOON CREEK INT	126+0.301	0910	I 94 4 27	61	74	PMS	4.2	17.0	82	82	4	1.989	COUNTY	8.138	127.319
CUSTER COUNTY	128+0.291	0910	I 94 4 23	61	74	PMS	2.4	26.0	82	82	4	.215	COUNTY		127.534
ENT FT KEOGH BIRD REF	128+0.506	0910	I 94 4 23	61	74	PMS	2.4	26.0	82	82	4	.300	NAT GM		127.834
RADAR INT	128+0.806	0910	I 94 4 23	61	74	PMS	2.4	26.0	82	82	4	6.225	NAT GM		134.059
CUSTER COUNTY	135+0.028	0910	I 94 4 23	61	74	PMS	2.4	23.0	82	82	4	.061	NAT GM	6.801	134.120
CUSTER COUNTY	135+0.089	0910	I 94 4 5	61	61	PCC	8.0	16.0	76	76	4	.449	NAT GM		134.569
W MILES CITY INT JCT FAP 2	135+0.538	0910	I 94 4 5	61	61	PCC	8.0	16.0	76	76	4	.350	NAT GM	.799	134.919
CUSTER COUNTY	135+0.888	0910	I 94 4 23	61	74	PMS	2.4	23.0	82	82	4	1.131	NAT GM		136.050
CUSTER COUNTY	137+0.018	0910	I 94 4 23	61	74	PMS			70	70	4	.028	NAT GM		136.078
LV FT KEOGH BIRD REF	137+0.046	0910	I 94 4 23	61	74	PMS			70	70	4	.027	COUNTY		136.105
CUSTER COUNTY	137+0.073	0910	I 94 4 23	61	74	PMS	2.4	23.0	82	82	4	.251	COUNTY	1.437	136.356
CUSTER COUNTY	137+0.324	0910	I 94 4 24	62	74	PMS	2.4	23.0	82	82	4	1.001	COUNTY		137.357
BROADUS INT JCT FAP 23	138+0.330	0910	I 94 4 24	62	74	PMS	2.4	23.0	82	82	4	2.853	COUNTY		140.210
BAKER INT JCT FAP 2	141+0.153	0910	I 94 4 24	62	74	PMS	2.4	23.0	82	82	4	6.605	COUNTY		146.815

FEDERAL AID INTERSTATE ROUTE NUMBER 94

SECTION DESCRIPTION	MILE POST	MTCE SECT	PROJECT NUMBER	YEAR BLT	YEAR IMP	SURF TYPE	THICKNESS SURF	THICKNESS BASE	WIDTH SURF	WIDTH RDY	NO LN	SECT LENGTH	LOCA-TION	PROJCT LENGTH	ACCUM MILEAGE
BEG TRANS 4LND TO 2LN	147+0.761	0910	I 94 4 24	62	74	PMS	2.4	23.0	44	44	2	.329	COUNTY	10.788	147.144
END TRANS 4LND TO 2LN	148+0.090	0910	I 94 4 6	62	62	PMS	3.0	12.0	44	44	2	1.044	COUNTY	1.044	148.188
JCT FAP 17	149+0.238	0910	FI 158 8	54	54	PMS	2.0	14.0	24	32	2	4.938	COUNTY	4.938	153.126
BEG 4LND	154+0.006	0910	I 94 4 25	72	72	PMS	4.2	23.0	76	76	4	5.103	COUNTY		158.229
DIAMOND RING INT JCT FAP 17	159+0.648	0910	I 94 4 25	72	72	PMS	4.2	23.0	76	76	4	3.756	COUNTY	8.859	161.985
CUSTER CO LN PRAIRIE CO	163+0.404	4010	I 94 5 13	72	72	PMS	4.2	22.0	76	76	4	6.322	COUNTY	6.322	168.307
PRAIRIE COUNTY	169+0.724	4010	I 94 5 11	72	72	PMS	4.2	22.0	76	76	4	6.768	COUNTY		175.075
TERRY INT	176+0.489	4010	I 94 5 11	72	72	PMS	4.2	22.0	76	76	4	1.486	COUNTY	8.254	176.561
PRAIRIE COUNTY	177+0.975	4010	I 94 5 10	69	69	PMS	4.2	27.0	76	76	4	6.541	COUNTY	6.541	183.102
END 4LND	184+0.515	4010	FI 130 10	50	69	RMS	2.0	14.0	32	36	2	.378	COUNTY		183.480
JCT FAP 17	184+0.893	4010	FI 130 10	50	50	PMS	2.0	14.0	32	36	2	.115	COUNTY	.493	183.595
PRAIRIE COUNTY	184+1.008	4010	FI 130 11	49	49	RMS	2.0	8.0	32	36	2	.091	COUNTY	.091	183.686
PRAIRIE COUNTY	184+1.099	4010	FAP 130 C	45	53	RMS	1.5	7.5	24	40	2	.151	COUNTY		183.837
JCT FAS 340	185+0.076	4010	FAP 130 C	45	53	RMS	1.5	7.5	24	40	2	1.011	COUNTY	1.162	184.848
PRAIRIE COUNTY	186+0.106	4010	FAP 130 B	45	53	RMS	1.5	7.5	24	40	2	.810	COUNTY	.810	185.658
PRAIRIE COUNTY	186+0.916	4010	FI 130 13	50	50	PMS	2.0	13.0	24	42	2	3.852	COUNTY	3.852	189.510
BEG 4LND	190+0.726	4010	I 94 6 21	73	73	PMS	2.5	18.0	76	76	4	.297	COUNTY	.297	189.807
PRAIRIE CO LN DAWSON CO	191+0.081	1110	I 94 6 21	73	73	PMS	2.5	18.0	76	76	4	1.340	COUNTY		191.147
BAD ROUTE INT	192+0.604	1110	I 94 6 21	73	73	PMS	2.5	18.0	76	76	4	4.451	COUNTY	5.791	195.598
DAWSON COUNTY	197+0.055	1110	I 94 6 22	73	73	PMS	2.5	18.0	76	76	4	1.617	COUNTY		197.215
CRACKER BOX INT	198+0.672	1110	I 94 6 22	73	73	PMS	2.5	18.0	76	76	4	4.947	COUNTY	6.564	202.162
BEG CONN	203+0.619	1110	I 94 6 22	73	73	PMS	2.5	18.0	76	76	4	.259	COUNTY	.259	202.421
END CONN	203+0.878	1110	FI 130 13	50	50	PMS	2.0	12.0	42	42	2	5.872	COUNTY	5.872	208.293
BEG CONN	209+0.562	1110	I 94 6 14	69	69	PMS	4.2	27.0	28	28	2	.308	COUNTY	.308	208.601
BEG 4LND	209+0.870	1110	I 94 6 14	69	69	PMS	4.2	27.0	76	76	4	.372	COUNTY		208.973
W GLENDIVE INT JCT FAP 15 SPUR	210+0.371	1110	I 94 6 14	69	69	PMS	4.2	27.0	76	76	4	1.037	COUNTY		210.010
ENT URBAN EXT	211+0.406	1110	I 94 6 14	69	69	PMS	4.2	27.0	76	76	4	.074	URBAN		210.084
CIRCLE INT JCT FAP 15	211+0.480	1110	I 94 6 14	69	69	PMS	4.2	27.0	76	76	4	1.888	URBAN		211.972
SIDNEY INT JCT FAP 20	213+0.364	1110	I 94 6 14	69	69	PMS	4.2	27.0	76	76	4	.238	URBAN		212.210
LV URBAN EXT	213+0.602	1110	I 94 6 14	69	69	PMS	4.2	27.0	76	76	4	1.390	COUNTY		213.600
ENT GLENDIVE CL & URBAN EXT	214+0.992	1110	I 94 6 14	69	69	PMS	4.2	27.0	76	76	4	.454	CITY		214.054
E GLENDIVE INT JCT FAP 15	215+0.444	1110	I 94 6 14	69	69	PMS	4.2	27.0	76	76	4	.060	CITY		214.114
LV GLENDIVE CL & URB EXT	215+0.504	1110	I 94 6 14	69	69	PMS	4.2	27.0	76	76	4	2.408	COUNTY	7.921	216.522
BEG CONN	217+0.910	1110	I 94 6 14	69	69	PMS	4.2	27.0	76	76	4	.276	COUNTY	.276	216.798
END CONN	218+0.184	1110	I 94 6 2	61	61	PMS	4.2	27.0	44	44	2	3.958	COUNTY	3.958	220.756
DAWSON COUNTY	222+0.150	1110	I 94 6 8	64	64	PMS	4.2	27.0	44	44	2	12.764	COUNTY	12.764	233.520
DAWSON CO LN WIBAUX CO BEG TRANS	234+0.916	5510	I 94 7 4	63	74	PMS	3.0	24.0	44	44	2	.333	COUNTY		233.853
END TRANS BEG 4LN	235+0.250	5510	I 94 7 4	63	74	PMS	3.0	24.0	82	82	4	.929	COUNTY		234.782
ROCHLITZ INT	236+0.179	5510	I 94 7 4	63	74	PMS	3.0	24.0	82	82	4	5.386	COUNTY		240.168
ENT WIBAUX CL	241+0.570	5510	I 94 7 4	63	74	PMS	3.0	24.0	82	82	4	.281	CITY		240.449
W WIBAUX INT JCT FAP 15 FAS 261	241+0.851	5510	I 94 7 4	63	74	PMS	3.0	24.0	82	82	4	.361	CITY		240.810
LV WIBAUX CL	242+0.212	5510	I 94 7 4	63	74	PMS	3.0	24.0	82	82	4	.261	COUNTY		241.071
E WIBAUX INT JCT FAP 15	242+0.473	5510	I 94 7 4	63	74	PMS	3.0	24.0	82	82	4	5.972	COUNTY		247.043
WIBAUX COUNTY	248+0.451	5510	I 94 7 4	74	74	PMS	3.0	24.0	76	76	4	.402	COUNTY		247.445
CARLYLE INT	248+0.853	5510	I 94 7 4	74	74	PMS	3.0	24.0	76	76	4	.965	COUNTY		248.410
WIBAUX COUNTY	249+0.819	5510	I 94 7 4	63	74	PMS	3.0	24.0	82	82	4	.377	COUNTY	15.267	248.787
MONTANA NORTH DAKOTA STATE LINE	250+0.193														

FEDERAL AID INTERSTATE ROUTE NUMBER 94

********** SUMMARY BY COUNTIES **********

	ROUTE	CONST	UNIMP	WYE	CITY <5000	URBAN INSIDE CITY LIMITS	URBAN OUTSIDE CITY LIMITS	TOTAL CITY	TOTAL URBAN	COUNTY	NATL FOREST	INDIAN RESERV	OTHER	NET RURAL
CUSTER	42.804	42.804								34.260			8.544	
DAWSON	43.713	43.713				.514	2.200	.514	2.714	40.999				
PRAIRIE	27.822	27.822								27.822				
ROSEBUD	41.938	41.938			1.785			1.785		40.153				
TREASURE	26.181	26.181								26.181				
WIBAUX	15.267	15.267			.642			.642		14.625				
YELLOWSTONE	51.062	51.062								51.062				
TOTAL	248.787	248.787			2.427	.514	2.200	2.941	2.714	235.102			8.544	245.846

DETAIL SUMMARY BY ROUTES -- FEDERAL AID INTERSTATE SYSTEM

ROUTE NO.	NET ROUTE MILEAGE	** DEVELOPMENT STATUS ** CONSTR	UNIMP	WYE	LOCATED IN CITY	COUNTY	NATIONAL FOREST	INDIAN RESERVE	GAME REFUGE	STATE FOREST	NATL PARKS	STATE PARKS	NATL MON	MILIT RESERVE
15	400.815	400.815			9.620	379.369	11.826							
90	543.577	543.577			16.254	441.420	30.600	55.711						
94	248.787	248.787			2.941	237.302			8.544					
TOTAL	1193.179	1193.179			28.815	1058.091	42.426	55.711	8.544					

SUMMARY OF ROUTE LENGTHS AND LOCATIONS
FEDERAL AID INTERSTATE SYSTEM

ROUTE NO.	OUTSIDE FEDERAL RESERV.*** MUNIC	COUNTY	TOTAL	INSIDE FEDERAL RESERVATIONS *** NATIONAL FOREST	INDIAN RESERV.	GAME REFUGE	TOTAL	GRAND TOTAL
15	9.620	379.369	388.989	11.826			11.826	400.815
90	15.846	441.420	457.266	30.600	55.711		86.311	543.577
94	2.941	237.302	240.243			8.544	8.544	248.787
TOTAL	28.407	1058.091	1086.498	42.426	55.711	8.544	106.681	1193.179

DESCRIPTION OF FEDERAL AID PRIMARY ROUTES

ROUTE NUMBER

1 From the Montana-Idaho state line near Leonia, Idaho, via Troy, Libby, Manicke, Kalispell, West Glacier, East Glacier, Browning, Cut Bank, Shelby, Chester, Havre, Chinook, Malta, Glasgow, Wolf Point and Culbertson to the Montana-North Dakota state line east of Bainville enroute to Williston, North Dakota with spurs at West Glacier, East Glacier, and Shelby. Approved Oct. 9, 1922.

2 From the Montana-Idaho state line at Look Out Pass via St. Regis, Missoula, Bonner, Drummond, Garrison, Deer Lodge, Butte, Whitehall, Three Forks,Bozeman, Livingston, Big Timber, Baker to the Montana-North Dakota state line in route to Bowman, North Dakota with spurs in Superior, Columbus and a loop in Missoula. Approved Oct. 9, 1922.

3 From the Montana-Idaho state line at Monida Pass via Monida and Dillon to a point on FAP Route 2 west of Butte, and from a point on FAP Route 2 in Butte via Boulder, Helena, Wolf Creek, Great Falls, Vaughn and Choteau to a point on FAP Route 1 southeast of Browning. From another point on FAP Route 1 northwest of Browning via Babb to the International boundary to Cardston, Alberta, Canada with a one way couplet in Butte and a spur in Dillon. Approved Oct. 9, 1922.

4 From the Montana-Wyoming state line north of Frannie, Wvoming via Bridger, Rockvale and Laurel, to an interchange with I-90 east of Laurel. Approved Oct. 9, 1922.

5 From a point on FAP Route 2 northwest of Missoula, via Ravalli, Polson, Elmo, Kalispell, Whitefish and Eureka to the International boundary south of Roosville, British Columbia, Canada. Approved Oct. 9, 1922.

6 From the Montana-Idaho state line northwest of Heron via Trout Creek, Thompson Falls and Plains to a point on FAP Route 5 in Ravalli. Approved Oct. 9, 1922.

7 From the Montana-Idaho state line at Lost Trail Pass via Hamilton and Lolo to a point on FAP Route 2 in Missoula, with a one-way couplet in Missoula. Approved Oct. 9, 1922.

8 From a point on FAP Route 2 near Garrison via Helena and Townsend to a point on FAP Route 13 west of Three Forks with a one-way couplet in Helena.

ROUTE NUMBER

9 From a point on FAI Route 15 north of Wolf Creek via Augusta to a point on FAP Route 3 at Choteau. Approved Oct. 9, 1922.

10 From a point on FAP Route 11 in Great Falls northerly to a point on FAP Route 1 west of Havre with a one-way couplet in Great Falls. Approved Oct. 9, 1922.

11 From the Yellowstone National Park boundary at Gardiner northerly to Livingston to the East Livingston interchange of FAI Route 90, northerly via White Sulphur Springs, Neihart and Monarch to a point on FAI Route 315 in Great Falls. Approved Oct. 9, 1922.

12 From a point on the Montana-Idaho state line at Targhee Pass easterly to a junction with FAP Route 50 in West Yellowstone. Approved Oct. 9, 1922.

13 From a point on the Montana-Idaho state line at Raynolds Pass via Ennis, Sappington and Three Forks to an interchange with FAI Route 90 east of Three Forks. Approved Oct. 9, 1922.

14 From a point on FAP Route 8 in Townsend to a point on FAP Route 11 south of White Sulphur Springs and from another point on FAP Route 11 northeast of White Sulphur Springs via Harlowton, Ryegate and Roundup to a point on FAP Route 2 in Forsyth. Approved Oct. 9, 1922

15 From a point on FAP Route 11 near Armington, via Stanford, Lewistown, Jordan, Circle, Glendive and Wibaux to the Montana-North Dakota state line near Beach, North Dakota with a spur in Lewistown and Glendive. Approved Oct. 9, 1922.

16 From the Montana-Wyoming state line north of Parkman, Wyoming via Crow Agency, Hardin and Billings to a point on FAP Route 14 southwest of Roundup and from another point on FAP Route 14 in Roundup via Grassrange and Armells Creek Crossing to a point on FAP Route 1 in Malta with spurs near Wyola and Lodge Grass. Approved Oct. 9, 1922.

17 From a point on FAP Route 2 northeast of Miles City via Terry to a point on FAP Route 15 west of Glendive. Approved Oct. 9, 1922.

DESCRIPTION OF FEDERAL AID PRIMARY ROUTES

ROUTE NUMBER

18 From a point on FAP Route 2 in Miles City to a point on FAP Route 15 south of Jordan. Approved Oct. 9, 1922.

19 From a point on FAI Route 90 interchange southeast of Anaconda via Anaconda, Georgetown Lake and Phillipsburg to a point on FAP Route 2 at Drummond. Approved Oct. 9, 1922.

20 From a point on FAP Route 15 near Glendive via Sidney to the Montana-North Dakota state line near Fairview. Approved Sept. 27, 1923.

21 From a point on FAP Route 3 near Vaughn via Conrad to a point on FAP Route 1 in Shelby, from another point on FAP Route 1 in Shelby to the International boundary at Sweetgrass. Approved Sept. 27, 1923.

22 From a point on FAP Route 32 in Scobey via Flaxville, Plentywood and Culbertson to a point on FAP Route 20 in Sidney. Approved May 3, 1924.

23 From a point on FAP Route 2 in Miles City via Broadus to the Montana-Wyoming state line near Alzada. Approved May 8, 1926.

24 From a point on FAI Route 90 at Bonner interchange via Ovando, Lincoln, Simms to a point on FAP Route 3 northeast of Sun River, with a spur from a point near Simms to a point on FAP Route 9 near Augusta. Approved May 8, 1926.

25 From a point on FAP Route 15 in Circle to a point on FAP Route 1 in Wolf Point with a one-way couplet in Wolf Point. Approved March 26, 1928.

26 From a point on FAP Route 20 south of Sidney easterly to the Montana-North Dakota state line junctioning with North Dakota FAS Route 892. Approved March 6, 1930.

27 From a point on FAS Route 323 in Ekalaka via Baker to an interchange with I-94 east of Wibaux. Approved May 6, 1930.

28 From a point on the Yellowstone Park boundary near Silver Gate easterly and northerly via Cooke City and Red Lodge to a junction with FAP Route 4 at Rockvale with the exception of an intermediate section of highway located in Wyoming. Approved May 6, 1930.

ROUTE NUMBER

29 From a point on FAP Route 13 at Ennis via Virginia City, Sheridan and Twin Bridges to a point on FAP Route 3 in Butte. Approved May 6, 1930.

30 From a point on FAP Route 22 near Plentywood to the Montana-North Dakota state line at Westby. Approved May 6, 1930.

31 Approved June 7, 1930. Transferred to FAS Route 511, Jan. 4, 1962.

32 From a point on FAP Route 25 east of Wolf Point via Scobey to a point on the Canadian boundary at East Poplar. Approved June 7, 1930.

33 From a point on FAP Route 1 in Libby via Rexford to a point on FAP Route 5 near Eureka. Approved June 7, 1930.

34 Approved June 7, 1930. Eliminated Aug. 15, 1939.

35 From a point on FAP Route 7 south of Hamilton via Skalkaho Pass to a point on FAP Route 19 south of Phillipsburg. Approved Nov. 12, 1931.

36 From a point on FAP Route 6 near Plains to a point on FAP Route 5 near Elmo with a spur to Hot Springs. Approved Dec. 13, 1932.

37 From a point on FAP Route 16 near Crow Agency via Lame Deer and Ashland to a point on FAP Route 23 near Broadus. Approved Feb. 27, 1933.

38 From a point on FAP Route 5 south of Whitefish to a point on FAP Route 1 east of Columbia Falls. Approved May 9, 1933.

39 Approved July 13, 1933. Transferred to a Park Service Road, May 2, 1963.

40 Approved Oct. 13, 1933. Transferred to FAU Route 5211, May 24, 1974.

41 Approved Oct. 13, 1933. Transferred to FAU Route 5205, May 24, 1974.

42 From a point on FAP Route 15 near Van Norman via Fort Peck Dam to a point on FAP Route 1 in Glasgow. Approved Nov. 29, 1933.

DESCRIPTION OF FEDERAL AID PRIMARY ROUTES

ROUTE NUMBER

43 From a point on FAP Route 15 in Lewistown via Roy to a point on FAP Route 16 northeast of Roy. Approved Dec. 18, 1934.

44 Approved Aug. 7, 1936. Transferred to FAP Route 1, Dec. 9, 1952.

45 From a point on FAP Route 2 in Big Timber to a point on FAP Route 14 west of Harlowton, and from another point on FAP Route 14 east of Harlowton, to a point on FAP Route 15 near Moore. Approved Nov. 23, 1938.

46 From a point on FAP Route 7 near Lost Trail Pass via Wisdom and Ralston to a point on FAP Route 3 near Divide except for an intermediate section of highway in Idaho. Approved July 5, 1939.

47 From a point on FAP Route 19 east of Anaconda to a point on FAP Route 2 south of Warm Springs. Approved July 5, 1939.

48 From a point on FAP Route 16 at Hardin to a point on FAP Route 2 near Custer. Approved Aug. 15, 1939.

49 From a point on FAP Route 3 north of Dillon to a point on FAP Route 29 in Twin Bridges with a spur near Dillon. Approved May 27, 1941.

50 From a point on FAP Route 12 in West Yellowstone via Bozeman to the East Bozeman interchange with FAI Route 90 with a spur to the Big Sky Complex. Approved Dec. 18, 1945.

51 From a point on FAP Route 15 southeast of Circle to a point on FAP Route 20 south of Sidney. Approved Aug. 30, 1950.

52 From a point on FAP Route 5 east of Polson along the east shore of Flathead Lake to a point on FAP Route 1 east of Kalispell. Approved Nov. 13, 1950.

53 From a point on FAI Route 90 at the 27th St. interchange in Billings to a point on FAP Route 14 north of Lavina. Approved March 6, 1956.

54 From the Montana-Wyoming state line north of Weston, Wyoming, northerly via Biddle to a point on FAP Route 23 east of Broadus. Approved March 22, 1966.

ROUTE NUMBER

55 Approved May 4, 1973. Transferred to FAU Route 5212 May 24, 1974.

56 Approved Feb. 25, 1972. Transferred to FAU Route 5210 May 24, 1974.

SPUR AND LOOP MILEAGE ON FEDERAL AID PRIMARY ROUTES

West Glacier Spur	FAP 1	0.305 miles
East Glacier Spur	FAP 1	11.879 miles
Shelby Spur	FAP 1	1.755 miles
Superior Spur	FAP 2	2.400 miles
Missoula Loop	FAP 2	4.761 miles
Columbus Loop	FAP 2	0.724 miles
Dillon Spur	FAP 3	0.800 miles
Lewistown Spur	FAP 15	3.011 miles
Glendive Spur	FAP 15	1.841 miles
Lodge Grass Spur	FAP 16	1.000 miles
Wyola Spur	FAP 16	1.300 miles
Augusta Spur	FAP 24	21.053 miles
Hot Springs Spur	FAP 36	1.993 miles
Dillon Spur	FAP 49	0.770 miles
Big Sky Spur	FAP 50	9.627 miles
TOTAL		63.219 miles

FEDERAL AID PRIMARY ROUTE NUMBER 1

U. S. 2

SECTION DESCRIPTION	MILE POST	MTCE SECT	PROJECT NUMBER	YEAR BLT	YEAR IMP	SURF TYPE	THICKNESS SURF	THICKNESS BASE	WIDTH SURF	WIDTH RDY	NO LN	SECT LENGTH	LOCA-TION	PROJCT LENGTH	ACCUM MILEAGE
IDAHO LN BEG FH 1 KOOTENAI NF	0+0.000	2715	FHP 1 A 2	54	55	PMS	2.5	12.0	24	30	2	2.468	NATFOR	2.468	2.468
LINCOLN COUNTY	2+0.483	2715	FHP 1 C 5	54	55	PMS	2.5	12.0	24	30	2	.154	NATFOR	.154	2.622
LINCOLN COUNTY	2+0.637	2715	FHP 1 C 3	49	51	PMS	2.0	4.5	22	28	2	1.132	NATFOR		3.754
JCT FAS 508 LINCOLN CO	3+0.718	2715	FHP 1 C 3	49	51	PMS	2.0	4.5	22	28	2	4.406	NATFOR	5.538	8.160
LINCOLN COUNTY	8+0.161	2715	FHP 1 G 1	49	51	PMS	2.0	4.5	22	28	2	2.940	NATFOR		11.100
LINCOLN COUNTY	11+0.097	2715	FHP 1 F 2	49	51	PMS	2.0	4.5	22	28	2	.402	NATFOR		11.502
LINCOLN COUNTY	11+0.499	2715	FHP 1 E	49	51	PMS			26	26	2	.178	NATFOR	.178	11.680
LINCOLN COUNTY	11+0.677	2715	FHP 1 F 2	44	51	PMS	2.0	4.5	22	28	2	.225	NATFOR	.627	11.905
LINCOLN COUNTY	11+0.902	2715	FHP 1 G 1	47	51	PMS	2.0	4.5	22	28	2	1.125	NATFOR		13.030
LINCOLN COUNTY	13+0.044	2715	FHP 1 G 1	47	51	PMS	2.0	4.5	22	28	2	.903	COUNTY	4.968	13.933
ENT TROY CL MISSOULA ST	13+0.947	2710	FAP 250 D	37	38	RMS	2.5	6.5	20	24	2	.114	CITY		14.047
MISSOULA ST	14+0.057	2710	FAP 250 D	37	38	RMS	2.5	6.5	33	33	2	.246	CITY		14.293
MISSOULA ST	14+0.303	2710	FAP 250 D	37	38	RMS	2.5	6.5	20	24	2	.966	CITY		15.259
LV TROY CL	15+0.265	2710	FHP 250 D	37	38	RMS	2.5	6.5	20	24	2	1.655	COUNTY		16.914
JCT FAS 202 LINCOLN CO	16+0.932	2710	FAP 250 D	38	38	RMS	2.5	6.5	20	24	2	.315	COUNTY	3.296	17.229
LINCOLN COUNTY	17+0.224	2710	NRH 250 B	34	38	RMS	2.5	6.5	20	24	2	3.024	COUNTY		20.253
LINCOLN COUNTY	20+0.284	2710	NRH 250 B	34	55	RMS	3.5	6.5	22	24	2	1.235	COUNTY	4.259	21.488
LINCOLN COUNTY	21+0.505	2715	FHP 1 D	37	70	RMS	2.5	6.0	24	26	2	.360	COUNTY		21.848
LINCOLN COUNTY	21+0.865	2715	FHP 1 D	37	70	RMS	2.5	6.0	24	26	2	.290	NATFOR		22.138
LINCOLN COUNTY	22+0.139	2715	FHP 1 D	37	70	RMS	1.5	6.0	25	26	2	1.850	NATFOR		23.988
LINCOLN COUNTY	23+0.989	2715	FHP 1 D	37	39	BST	.7	6.0	25	26	2	1.427	NATFOR	3.927	25.415
LINCOLN COUNTY	25+0.405	2710	FAP 250 A	38	38	RMS	2.5	7.0	20	24	2	.641	NATFOR		26.056
LINCOLN COUNTY	26+0.044	2710	FAP 250 A	38	48	RMS	3.8	7.0	20	24	2	.552	NATFOR		26.608
LINCOLN COUNTY	26+0.596	2710	FAP 250 A	38	62	RMS	4.8	7.0	24	24	2	1.084	NATFOR		27.692
LINCOLN COUNTY	27+0.676	2710	FAP 250 A	38	48	RMS	3.8	7.0	20	24	2	.275	NATFOR		27.967
LINCOLN COUNTY	27+0.951	2710	FAP 250 A	38	52	RMS	3.5	7.0	24	24	2	.122	NATFOR		28.089
LINCOLN COUNTY	28+0.084	2710	FAP 250 A	38	52	RMS	4.5	7.0	24	24	2	.579	COUNTY		28.668
LINCOLN COUNTY	28+0.663	2710	FAP 250 A	38	38	RMS	2.5	7.0	20	24	2	.669	COUNTY		29.337
LINCOLN COUNTY	29+0.348	2710	FAP 250 A	38	62	RMS	4.0	7.0	24	24	2	.515	COUNTY	4.437	29.852
BEG 4LN LINCOLN	29+0.863	2710	F 250 8	71	71	PMS	3.0	22.0	50	50	4	2.036	COUNTY		31.888
ENT LIBBY CL NO ST NINTH ST	31+0.889	2710	F 250 8	71	71	PMS	3.0	22.0	50	50	4	.424	CITY		32.312
JCT FAP 33 NINTH ST	32+0.313	2740	F 250 8	71	71	PMS	3.0	22.0	50	50	4	.066	CITY		32.378
END FH 1 NINTH ST MINNESOTA AVE	32+0.379	2740	F 250 8	71	71	PMS	3.0	22.0	50	50	4	.369	CITY		32.747
LV LIBBY CL	32+0.748	2740	F 250 8	71	71	PMS	3.0	22.0	50	50	4	.561	COUNTY	3.456	33.308
END 4LN LINCOLN COUNTY	33+0.316	2740	NRH 330 A	35	58	RMS	4.0	18.0	30	32	2	.070	COUNTY		33.378
LINCOLN COUNTY	33+0.386	2740	NRH 330 A	35	70	RMS	5.0	18.0	24	32	2	1.401	COUNTY		34.779
LINCOLN COUNTY	34+0.813	2740	NRH 330 A	35	70	RMS	5.0	7.5	24	24	2	.599	COUNTY		35.378
LINCOLN COUNTY	35+0.410	2740	NRH 330 A	35	48	RMS	4.0	7.5	20	22	2	.329	COUNTY	2.399	35.707
JCT FAS 482 LINCOLN CO	35+0.739	2740	FAP 330 B	36	38	RMS	2.0	9.0	20	24	2	1.312	COUNTY		37.019
LINCOLN COUNTY	37+0.047	2740	FAP 330 B	36	51	RMS	2.0	18.0	22	24	2	1.003	COUNTY		38.022
LINCOLN COUNTY	38+0.056	2740	FAP 330 B	36	38	RMS	2.0	9.0	20	24	2	.191	COUNTY		38.213
LINCOLN COUNTY	38+0.247	2740	FAP 330 B	36	56	RMS	2.0	9.0	22	24	2	.560	COUNTY		38.773
LINCOLN COUNTY	38+0.807	2740	FAP 330 B	36	71	RMS	3.0	9.0	24	24	2	1.438	COUNTY		40.211
LINCOLN COUNTY	40+0.272	2740	FAP 330 B	36	69	RMS	3.0	9.0	24	24	2	.312	COUNTY		40.523
LINCOLN COUNTY	40+0.584	2740	FAP 330 B	36	69	RMS	4.0	9.0	24	24	2	.250	COUNTY		40.773
LINCOLN COUNTY	40+0.834	2740	FAP 330 B	36	59	RMS	3.0	9.0	24	24	2	1.019	COUNTY		41.792
LINCOLN COUNTY	41+0.853	2740	FAP 330 B	36	38	RMS	2.0	9.0	22	24	2	.701	COUNTY		42.493
LINCOLN COUNTY	42+0.541	2740	FAP 330 B	36	61	RMS	3.0	9.0	24	24	2	1.757	COUNTY	8.543	44.250
BEG FH 2 LINCOLN CO	44+0.296	2745	FHP 2 B 4	36	65	RMS	3.5	6.0	20	24	2	1.839	COUNTY		46.089
LINCOLN COUNTY	46+0.108	2745	FHP 2 B 4	36	39	RMS	2.5	6.0	20	24	2	.179	COUNTY		46.268
LINCOLN COUNTY	46+0.287	2745	FHP 2B 4	36	39	RMS	2.5	6.0	20	24	2	.150	NATFOR		46.418
LINCOLN COUNTY	46+0.437	2745	FHP 2B 4	36	39	RMS	2.5	6.0	20	24	2	.274	COUNTY		46.692

FEDERAL AID PRIMARY ROUTE NUMBER 1

SECTION DESCRIPTION	MILE POST	MTCE SECT	PROJECT NUMBER	YEAR BLT	YEAR IMP	SURF TYPE	THICKNESS SURF	THICKNESS BASE	WIDTH SURF	WIDTH RDY	NO LN	SECT LENGTH	LOCA-TION	PROJCT LENGTH	ACCUM MILEAGE
LINCOLN COUNTY	46+0.711	2745	FHP 28 4	36	63	RMS	3.5	6.0	22	24	2	1.499	COUNTY		48.191
LINCOLN COUNTY	48+0.232	2745	FHP 28 4	36	39	RMS	2.5	6.0	20	24	2	1.065	COUNTY	5.006	49.256
LINCOLN COUNTY	49+0.289	2745	FHP 2 A	35	39	RMS	2.5	6.0	20	24	2	2.364	NATFOR		51.620
LINCOLN COUNTY	51+0.647	2745	FHP 2 A	35	61	RMS	3.5	6.0	24	24	2	2.283	NATFOR		53.903
LINCOLN COUNTY	53+0.939	2745	FHP 2 A	35	39	RMS	2.5	6.0	20	24	2	.322	NATFOR		54.225
LINCOLN COUNTY	54+0.246	2745	FHP 2 A	35	64	RMS	3.5	6.0	20	24	2	1.900	NATFOR	6.869	56.125
LINCOLN COUNTY	56+0.167	2745	FHP 2 C	38	65	RMS	2.0	7.5	20	26	2	.957	NATFOR		57.082
LINCOLN COUNTY	57+0.121	2745	FHP 2 C	38	65	RMS	3.5	7.5	20	26	2	1.542	COUNTY		58.624
LINCOLN COUNTY	58+0.664	2745	FHP 2 C	38	50	RMS	1.0	7.5	20	26	2	.439	COUNTY		59.063
LINCOLN COUNTY	59+0.105	2745	FHP 2 C	38	63	RMS	2.0	7.5	22	26	2	.810	COUNTY	3.748	59.873
LINCOLN COUNTY	59+0.915	2745	FHP 2 D	38	63	RMS	2.0	6.5	22	26	2	.038	COUNTY		59.911
LINCOLN COUNTY	59+0.953	2745	FHP 2 D	38	63	RMS	2.0	6.5	22	26	2	.740	NATFOR		60.651
MANICKE JCT LINCOLN CO	60+0.698	2745	FHP 2 D	38	63	RMS	2.0	6.5	22	26	2	.915	NATFOR		61.566
LINCOLN COUNTY	61+0.600	2745	FHP 2 D	38	50	RMS	1.0	6.5	20	26	2	3.002	NATFOR		64.568
LEAVE KOOTENAI NF LINCOLN CO	64+0.605	2745	FHP 2 D	38	50	RMS	1.0	6.5	20	26	2	.242	COUNTY	4.937	64.810
END FH 2 LINCOLN CO	64+0.847	2740	FAP 58 C	41	43	RMS	2.5	8.0	20	24	2	.295	COUNTY		65.105
LINCOLN COUNTY	65+0.134	2740	FAP 58 C	41	57	RMS	3.5	8.0	22	24	2	.500	COUNTY		65.605
LINCOLN COUNTY	65+0.634	2740	FAP 58 C	41	43	RMS	2.5	8.0	20	24	2	.019	COUNTY		65.624
LINCOLN COUNTY	65+0.653	2740	FAP 58 C	41	64	RMS	3.5	8.0	20	24	2	1.978	COUNTY		67.602
LINCOLN COUNTY	67+0.654	2740	FAP 58 C	41	43	RMS	2.5	8.0	20	24	2	3.961	COUNTY	6.753	71.563
LINCOLN COUNTY	71+0.596	2740	FAP 58 F	37	53	RMS	1.5	11.0	22	24	2	2.747	COUNTY		74.310
LINCOLN COUNTY	74+0.351	2740	FAP 58 F	37	62	RMS	3.0	16.0	24	24	2	2.402	COUNTY		76.712
LINCOLN COUNTY	76+0.749	2740	FAP 58 F	37	49	RMS	2.0	20.0	20	24	2	.190	COUNTY		76.902
LINCOLN COUNTY	76+0.939	2740	FAP 58 F	37	51	RMS	2.0	22.0	22	24	2	.644	COUNTY		77.546
LINCOLN COUNTY	77+0.573	2740	FAP 58 F	37	71	RMS	1.0	11.0	24	24	2	.473	COUNTY		78.019
LINCOLN COUNTY	78+0.076	2740	FAP 58 F	37	71	RMS	1.0	11.0	24	24	2	.815	COUNTY		78.834
LINCOLN COUNTY	78+0.891	2740	FAP 58 F	37	71	RMS	1.0	11.0	24	24	2	.265	COUNTY		79.099
LINCOLN COUNTY	79+0.155	2740	FAP 58 F	37	52	RMS	1.5	11.0	22	24	2	1.007	COUNTY	8.543	80.106
LINCOLN COUNTY	80+0.142	2740	F 58 20	52	52	RMS	2.0	14.0	28	28	2	.245	COUNTY		80.351
FLATHEAD CO LN FLATHEAD CO	80+0.387	1510	F 58 20	52	52	RMS	2.0	14.0	28	28	2	.099	COUNTY		80.450
FLATHEAD CO	80+0.486	1510	F 58 20	52	68	RMS	3.0	14.0	28	28	2	.822	COUNTY		81.272
JCT FAS-556 FLATHEAD CO	81+0.322	1510	F 58 20	52	52	RMS	2.0	14.0	28	28	2	2.250	COUNTY		83.522
KOOTENAI NF BEGIN FH 3 FLATHEAD CO	83+0.559	1510	F 58 20	52	52	RMS	2.0	14.0	28	28	2	2.104	NATFOR		85.626
LEAVE KOOTENAI NF FLATHEAD CO	85+0.679	1510	F 58 20	52	52	RMS	2.0	14.0	28	28	2	2.219	COUNTY		87.845
FLATHEAD COUNTY	87+0.894	1510	F 58 20	52	66	RMS	3.0	14.0	28	28	2	1.002	COUNTY		88.847
FLATHEAD COUNTY	88+0.887	1510	F 58 20	52	52	RMS	2.0	14.0	28	28	2	.676	COUNTY	9.417	89.523
FLATHEAD COUNTY	89+0.548	1510	FAP 58 G	36	59	RMS	3.5	8.0	24	25	2	.568	COUNTY		90.091
FLATHEAD COUNTY	90+0.123	1510	FAP 58 G	36	52	RMS	2.5	8.0	24	25	2	.806	COUNTY		90.897
FLATHEAD COUNTY	90+0.929	1510	FAP 58 G	36	62	RMS	3.5	8.0	24	25	2	.036	COUNTY		90.933
END FH 3 FLATHEAD CO	90+0.965	1510	FAP 58 G	36	62	RMS	3.0	6.5	24	25	2	1.062	COUNTY		91.995
FLATHEAD COUNTY	92+0.029	1510	FAP 58 G	36	58	RMS	2.0	6.5	22	25	2	.484	COUNTY		92.479
FLATHEAD COUNTY	92+0.513	1510	FAP 58 G	36	50	RMS	1.0	6.5	24	25	2	.028	COUNTY		92.507
FLATHEAD COUNTY	92+0.541	1510	FAP 58 G	36	61	RMS	2.0	6.5	24	25	2	1.580	COUNTY		94.087
FLATHEAD COUNTY	94+0.142	1510	FAP 58 G	36	50	RMS	1.0	6.5	24	25	2	.075	COUNTY		94.162
FLATHEAD COUNTY	94+0.217	1510	FAP 58 G	36	36	RMS	1.5	6.5	22	25	2	.142	COUNTY		94.304
FLATHEAD COUNTY	94+0.359	1510	FAP 58 G	36	50	RMS	1.0	6.5	24	25	2	.332	COUNTY		94.636
FLATHEAD COUNTY	94+0.691	1510	FAP 58 G	36	59	RMS	2.0	6.5	24	25	2	.487	COUNTY		95.123
FLATHEAD COUNTY	95+0.160	1510	FAP 58 G	36	50	RMS	1.0	6.5	24	25	2	.256	COUNTY		95.379
FLATHEAD COUNTY	95+0.416	1510	FAP 58 G	36	61	RMS	2.5	6.5	24	25	2	1.589	COUNTY		96.968
FLATHEAD COUNTY	96+1.003	1510	FAP 58 G	36	57	RMS	2.0	6.5	24	25	2	2.402	COUNTY	9.847	99.370
MARION JCT FLATHEAD CO	99+0.410	1510	FAP 58 A	47	61	RMS	3.0	8.0	24	30	2	3.779	COUNTY	3.779	103.149
FLATHEAD COUNTY	103+0.175	1510	FAP 58 I	40	50	RMS	1.5	16.0	24	24	2	.950	COUNTY		104.099
FLATHEAD COUNTY	104+0.139	1510	FAP 58 I	40	57	RMS	2.5	16.0	24	24	2	.500	COUNTY		104.599
FLATHEAD COUNTY	104+0.639	1510	FAP 58 I	40	50	RMS	1.5	16.0	24	24	2	.511	COUNTY		105.110

FEDERAL AID PRIMARY ROUTE NUMBER 1

SECTION DESCRIPTION	MILE POST	MTCE SECT	PROJECT NUMBER	YEAR BLT	YEAR IMP	SURF TYPE	THICKNESS SURF	THICKNESS BASE	WIDTH SURF	WIDTH RDY	NO LN	SECT LENGTH	LOCATION	PROJCT LENGTH	ACCUM MILEAGE
FLATHEAD COUNTY	104+1.150	1510	FAP 58 I	40	63	RMS	3.0	16.0	24	24	2	1.040	COUNTY		106.150
FLATHEAD COUNTY	106+0.189	1510	FAP 58 I	40	50	RMS	1.5	16.0	24	24	2	.095	COUNTY		106.245
FLATHEAD COUNTY	106+0.284	1510	FAP 58 I	40	58	RMS	2.5	16.0	24	24	2	.166	COUNTY	3.262	106.411
FLATHEAD COUNTY	106+0.450	1510	F 58 18	49	58	RMS	3.0	6.0	22	27	2	.426	COUNTY		106.837
FLATHEAD COUNTY	106+0.876	1510	F 58 18	49	49	RMS	2.0	6.0	27	27	2	.568	COUNTY		107.405
FLATHEAD COUNTY	107+0.456	1510	F 58 18	49	56	RMS	3.0	6.0	24	27	2	.089	COUNTY		107.494
FLATHEAD COUNTY	107+0.545	1510	F 58 18	49	57	RMS	4.0	6.0	22	27	2	.432	COUNTY		107.926
FLATHEAD COUNTY	107+0.977	1510	F 58 18	49	59	RMS	4.0	6.0	22	27	2	.568	COUNTY		108.494
FLATHEAD COUNTY	108+0.527	1510	F 58 18	49	49	RMS	4.0	6.0	22	27	2	.605	COUNTY		109.099
FLATHEAD COUNTY	109+0.133	1510	F 58 18	49	59	RMS	4.0	6.0	22	27	2	.764	COUNTY		109.863
FLATHEAD COUNTY	109+0.897	1510	F 58 18	49	63	RMS	3.5	6.0	24	27	2	1.756	COUNTY		111.619
FLATHEAD COUNTY	111+0.649	1510	F 58 18	49	49	RMS	2.0	6.0	27	27	2	.171	COUNTY		111.790
FLATHEAD COUNTY	111+0.820	1510	F 58 18	49	61	RMS	3.0	6.0	24	27	2	1.507	COUNTY	6.886	113.297
FLATHEAD COUNTY	113+0.334	1510	F 58 21	49	51	RMS	2.0	15.0	24	31	2	2.970	COUNTY		116.267
FLATHEAD COUNTY	116+0.307	1510	F 58 21	49	61	RMS	3.0	15.0	24	31	2	1.212	COUNTY		117.479
FLATHEAD COUNTY	117+0.517	1510	F 58 21	49	51	RMS	2.0	15.0	24	31	2	.099	COUNTY		117.578
FLATHEAD COUNTY	117+0.616	1510	F 58 21	49	66	RMS	3.0	15.0	24	31	2	1.997	COUNTY	6.278	119.575
BEG 4LN ENT KALISPELL URBAN EXT	119+0.622	1510	U 58 23	49	61	PMS	3.0	16.0	48	48	4	.575	URBAN		120.150
JCT FAU 6701	120+0.185	1513	U 58 23	49	61	PMS	3.0	16.0	80	80	4	.212	URBAN	.787	120.362
ENT KALISPELL CL IDAHO ST END 4LNU	120+0.397	1553	U 257 14	49	61	PMS	3.0	16.0	45	61	4	.162	CITY		120.524
JCT FAU 6721	120+0.559	1550	U 257 14	49	61	PMS	3.0	16.0	45	61	4	.237	CITY		120.761
BEG 4LND IDAHO ST	120+0.796	1550	U 257 14	49	61	PMS	3.0	16.0	45	61	4	.107	CITY		120.868
JCT FAP 5 IDAHO ST	120+0.903	1553	U 257 14	49	61	PMS	3.0	16.0	45	61	4	.113	CITY		120.981
END 4LND IDAHO ST	121+0.103	1550	U 257 14	49	61	PMS	3.0	16.0	45	61	4	.113	CITY		121.094
JCT FAU 6724	121+0.216	1550	U 257 14	49	61	PMS	3.0	16.0	45	61	4	.058	CITY		121.152
JCT FAU 6725	121+0.274	1550	U 257 14	49	61	PMS	3.0	16.0	45	61	4	.208	CITY		121.360
JCT FAU 6728	121+0.482	1550	U 257 14	49	61	PMS	3.0	16.0	45	61	4	.070	CITY	1.068	121.430
BEG 4LND IDAHO ST	121+0.552	1553	F FG 257 18	67	67	PMS	3.0	12.0	52	52	4	.079	CITY		121.509
LV KALISPELL CL URBAN EXT	121+0.631	1550	F FG 257 18	67	67	PMS	3.0	12.0	52	52	4	.182	URBAN		121.691
JCT FAU 6729	121+0.813	1550	F FG 257 18	67	67	PMS	3.0	12.0	66	66	4	.700	URBAN		122.391
URBAN EXT	122+0.354	1550	F FG 257 18	67	67	PMS	3.0	24.0	64	64	4	.489	URBAN		122.880
JCT FAU 6711 URBAN EXT	122+0.843	1550	F FG 257 18	67	67	PMS	3.0	24.0	64	64	4	.073	URBAN		122.953
END 4LND URBAN EXT	122+0.916	1550	F FG 257 18	67	67	PMS	3.0	21.0	44	44	2	.304	URBAN		123.257
JCT FAS 317 LV KALISPELL URBAN EXT	123+0.228	1550	F FG 257 18	67	67	PMS	3.0	21.0	44	44	2	.271	COUNTY		123.528
FLATHEAD COUNTY	123+0.499	1550	FG 257 18	67	67	PMS			44	44	2	.017	COUNTY		123.545
FLATHEAD COUNTY	123+0.516	1550	F FG 257 18	67	67	PMS	3.0	21.0	44	44	2	1.116	COUNTY	3.231	124.661
FLATHEAD COUNTY	124+0.638	1550	FAP 257 D	40	64	RMS	3.0	8.5	30	30	2	2.103	COUNTY	2.103	126.764
FLATHEAD COUNTY	126+0.811	1550	NRH 257 C	34	40	RMS	2.0	7.5	24	30	2	1.531	COUNTY		128.295
JCT FAP 52 FLATHEAD CO	128+0.337	1550	NRH 257 C	34	40	RMS	2.0	7.5	24	30	2	.385	COUNTY		128.680
FLATHEAD COUNTY	128+0.722	1550	NRH 257 C	34	61	RMS	3.5	5.5	24	24	2	2.292	COUNTY		130.972
FLATHEAD COUNTY	131+0.009	1550	NRH 257 C	34	51	RMS	4.0	4.0	22	24	2	4.344	COUNTY		135.316
FLATHEAD COUNTY	135+0.356	1550	NRH 257 C	34	65	RMS	5.0	4.0	24	24	2	1.900	COUNTY		137.216
FLATHEAD COUNTY	137+0.268	1550	NRH 257 C	34	51	RMS	4.0	4.0	22	24	2	.800	COUNTY		138.016
FLATHEAD COUNTY	138+0.045	1550	NRH 257 C	34	66	RMS	5.0	4.0	24	30	2	.335	COUNTY		138.351
JCT FAP 38 FLATHEAD CO	138+0.380	1550	NRH 257 C	34	66	RMS	4.0	4.0	24	30	2	1.705	COUNTY		140.056
ENT FLATHEAD NF BEG FH 13	140+0.073	1550	NRH 257 C	34	66	RMS	5.0	4.0	24	30	2	.295	NATFOR	13.587	140.351
FLATHEAD COUNTY	140+0.368	1550	NRH 257 A	29	65	RMS	4.0	5.0	24	24	2	1.026	NATFOR		141.377
FLATHEAD COUNTY	141+0.420	1550	NRH 257 A	29	55	RMS	3.0	5.0	22	24	2	.356	NATFOR	1.382	141.733
FLATHEAD COUNTY	141+0.776	1550	FAP 257 F	38	39	RMS	2.0	7.5	24	30	2	.766	NATFOR	.766	142.499
FLATHEAD COUNTY	142+0.567	1550	FAP 257 B	31	39	RMS	2.0	7.5	24	30	2	.042	NATFOR		142.541
FLATHEAD COUNTY	142+0.609	1550	FAP 257 B	31	49	RMS	3.0	10.0	24	24	2	.398	NATFOR		142.939
FLATHEAD COUNTY	142+1.007	1550	FAP 257 B	31	34	RMS	2.0	4.0	20	24	2	.511	NATFOR		143.450
FLATHEAD COUNTY	143+0.457	1550	FAP 257 B	31	55	RMS	3.0	4.0	22	24	2	1.112	NATFOR		144.562
FLATHEAD COUNTY	144+0.417	1550	FAP 257 B	31	34	RMS	2.0	4.0	20	24	2	5.007	NATFOR		149.569

FEDERAL AID PRIMARY ROUTE NUMBER 1

SECTION DESCRIPTION	MILE POST	MTCE SECT	PROJECT NUMBER	YEAR BLT	YEAR IMP	SURF TYPE	THICKNESS SURF	THICKNESS BASE	WIDTH SURF	WIDTH RDY	NO LN	SECT LENGTH	LOCA-TION	PROJCT LENGTH	ACCUM MILEAGE
FLATHEAD COUNTY	149+0.608	1550	FAP 257 B	31	47	RMS	1.5	14.0	20	25	2	2.117	NATFOR		151.686
FLATHEAD COUNTY	151+0.719	1550	FAP 257 B	31	55	RMS	2.5	14.0	22	25	2	.700	NATFOR		152.386
FLATHEAD COUNTY	152+0.435	1550	FAP 257 B	31	47	RMS	1.5	14.0	20	25	2	.099	NATFOR		152.485
FLATHEAD COUNTY	152+0.534	1550	FAP 257 B	31	57	RMS	2.5	14.0	22	25	2	.601	NATFOR		153.086
FLATHEAD COUNTY	153+0.129	1550	FAP 257 B	31	57	RMS	2.5	4.0	22	40	2	.140	NATFOR		153.226
JCT W GLACIER SPUR FLATHEAD CO	153+0.269	1555	FAP 257 B	31	57	RMS	2.5	4.0	22	40	2	.159	NATFOR	10.886	153.385
FLATHEAD COUNTY	153+0.428	1555	FAP 260 5	48	49	PMS	2.0	10.0	24	28	2	3.205	NATFOR		156.590
FLATHEAD COUNTY	156+0.627	1555	F 260 10	65	65	RMS	3.0	14.0	24	28	2	.521	NATFOR	.521	157.111
FLATHEAD COUNTY	157+0.164	1555	FAP 260 5	48	49	PMS	2.0	10.0	24	28	2	2.350	NATFOR	5.555	159.461
FLATHEAD COUNTY	159+0.503	1555	FHP 13 C 4	49	59	PMS	3.0	4.0	26	26	2	3.128	NATFOR	3.128	162.589
FLATHEAD COUNTY	162+0.627	1555	FHP 13 D 4	49	59	PMS	3.0	4.0	26	26	2	4.032	NATFOR	4.032	166.621
FLATHEAD COUNTY	166+0.682	1555	FHP 13 E 2	57	67	PMS	3.0	4.0	26	26	2	2.167	NATFOR	2.167	168.788
FLATHEAD COUNTY	168+0.826	1555	FHP 13 F 5	57	57	PMS	3.0	4.0	26	26	2	.238	NATFOR	.238	169.026
FLATHEAD COUNTY	169+0.063	1555	FHP 13 F 6	75	75	PMS	3.0	4.0	32	32	2	2.107	NATFOR	2.107	171.133
FLATHEAD COUNTY	171+0.169	1555	FHP 13 2 2	66	66	PMS	3.0	3.0	32	32	2	2.867	NATFOR		174.000
BEG 4LN FLATHEAD COUNTY	174+0.047	1550	FHP 13 2 2	66	66	PMS	3.0	3.0	32	32	4	.493	NATFOR	3.360	174.493
FLATHEAD COUNTY	174+0.540	1550	ERFO 44 1	66	66	PMS	3.0	3.0	32	32	4	.265	NATFOR		174.758
END 4LN FLATHEAD COUNTY	174+0.805	1550	ERFO 44 1	66	66	PMS	3.0	3.0	32	32	2	2.835	NATFOR	3.100	177.593
FLATHEAD COUNTY	177+0.633	1555	ERFO 44 4	69	69	PMS	3.0	7.0	34	34	2	2.771	NATFOR		180.364
ENT GLACIER NP FLATHEAD CO	180+0.401	1555	ERFO 44 4	69	69	PMS	3.0	7.0	34	34	2	.113	NATPRK	2.884	180.477
FLATHEAD COUNTY	180+0.514	1555	FHP 13 G	33	35	RMS	2.5	4.0	18	20	2	3.424	NATPRK	3.424	183.901
FLATHEAD COUNTY	184+0.009	1555	FHP 13 H	33	35	RMS	2.5	3.5	18	22	2	.095	NATPRK		183.996
LV GLACIER NP FLATHEAD CO	184+0.104	1555	FHP 13 H	33	35	RMS	2.5	3.5	18	22	2	.113	NATFOR	.208	184.109
FLATHEAD COUNTY	184+0.217	1555	ERFO 442	67	67	PMS	3.0	9.0	32	32	2	12.259	NATFOR	12.259	196.368
FLATHEAD COUNTY	197+0.193	1555	F 260 6 U90	52	70	PMS	2.0	16.0	26	26	2	.623	NATFOR		196.991
LV FLTD NF GLACIER CO LN L & C NF	197+0.816	1555	F 260 6 U90	52	70	PMS	2.0	16.0	26	26	2	6.390	NATFOR	7.013	203.381
GLACIER COUNTY	204+0.366	1845	F 260 7	63	63	PMS	3.0	16.0	32	32	2	2.056	NATFOR		205.437
L & C NF BLACKFEET IR GLACIER CO	206+0.439	1845	F 260 7	63	63	PMS	3.0	16.0	32	32	2	2.780	INDRES		208.217
GLACIER COUNTY	209+0.204	1845	F 260 7	63	63	PMS	3.0	16.0	45	48	2	.044	INDRES		208.261
END FH 13 GLACIER CO	209+0.248	1845	F 260 7	63	63	PMS	3.0	16.0	45	48	2	.004	INDRES	4.884	208.265
GLACIER COUNTY	209+0.252	1810	F 353 8	63	63	PMS	3.0	16.0	45	48	2	.020	INDRES		208.285
JCT E GLACIER SPUR GLACIER CO	209+0.272	1810	F 353 8	63	63	PMS	3.0	16.0	45	48	2	.161	INDRES		208.446
GLACIER COUNTY	209+0.433	1810	F 353 8	63	63	PMS	3.0	16.0	32	32	2	.693	INDRES	.874	209.139
GLACIER COUNTY	210+0.124	1810	FAP 353 C	43	43	PMS			24	24	2	.144	INDRES	.144	209.283
GLACIER COUNTY	210+0.268	1810	FAP 353 B	43	62	RMS	3.5	11.0	26	30	2	1.067	INDRES	1.067	210.350
GLACIER COUNTY	211+0.317	1810	FLP 7A	39	63	RMS	5.0	7.0	26	30	2	.574	INDRES		210.924
GLACIER COUNTY	211+0.891	1810	FAP 353 B	39	63	RMS	3.5	6.0	26	30	2	.574	INDRES		211.498
GLACIER COUNTY	212+0.481	1810	FLP 7A	39	63	RMS	5.0	7.0	26	30	2	.717	INDRES		212.215
GLACIER COUNTY	213+0.181	1810	FAP 353 B	39	63	RMS	5.0	7.0	26	30	2	.750	INDRES		212.965
GLACIER COUNTY	213+0.931	1810	FLP 7A	39	63	RMS	5.0	7.0	26	30	2	.339	INDRES		213.304
GLACIER COUNTY	214+0.279	1810	FAP 353 B	39	63	RMS	5.0	7.0	26	30	2	.492	INDRES		213.796
GLACIER COUNTY	214+0.771	1810	FLP 7A	39	63	RMS	4.5	7.0	26	30	2	.769	INDRES		214.565
GLACIER COUNTY	215+0.551	1810	FAP 353 B	39	63	RMS	4.5	7.0	26	30	2	.040	INDRES		214.605
GLACIER COUNTY	215+0.591	1810	FLP 7 A	39	63	RMS	4.5	7.0	26	30	2	.866	INDRES		215.471
GLACIER COUNTY	216+0.453	1810	FLP 7 A	39	54	RMS	3.5	7.0	26	30	2	2.383	INDRES	5.648	217.854
GLACIER COUNTY	218+0.829	1810	FAP 353 B	39	54	PMS	4.0	6.5	26	30	2	.675	INDRES		218.529
GLACIER COUNTY	219+0.504	1810	FAP 353B	39	54	RMS	3.5	7.0	26	30	2	.068	INDRES		218.597
GLACIER COUNTY	219+0.572	1810	FAP 353B	39	41	RMS	2.5	6.5	24	30	2	.574	INDRES	3.173	219.171
GLACIER COUNTY	220+0.154	1810	FASH 353A	40	54	RMS	4.0	7.5	26	30	2	.335	INDRES	.335	219.506
GLACIER COUNTY	220+0.489	1810	CNTY CONSTR	45	45	RMS	2.5	5.0	24	24	2	1.300	INDRES	1.300	220.806
JCT FAP 3 BEG 4LN	221+0.791	1830	F 196 10	73	73	PMS	3.0	21.0	52	52	4	.090	INDRES		220.896
ENT BROWNING CL	221+0.881	1830	F 196 10	73	73	PMS	3.0	21.0	64	64	4	.481	CITY INDRES		221.377
JCT FAS 464	221+1.362	1830	F 196 10	73	73	PMS	3.0	21.0	68	68	4	.238	CITY		221.615

FEDERAL AID PRIMARY ROUTE NUMBER 1

SECTION DESCRIPTION	MILE POST	MTCE SECT	PROJECT NUMBER	YEAR BLT	YEAR IMP	SURF TYPE	THICKNESS SURF	THICKNESS BASE	WIDTH SURF	WIDTH RDY	NO LN	SECT LENGTH	LOCA-TION	PROJCT LENGTH	ACCUM MILEAGE
													INDRES		
LV BROWNING	221+1.600	1830	F 196 10	73	73	PMS	3.0	21.0	58	58	4	.063	INDRES	.872	221.678
END 4LN GLACIER COUNTY	221+1.663	1830	F 169 8	35	53	RMS	4.0	5.0	24	24	2	.825	INDRES	.825	222.503
GLACIER COUNTY	221+2.488	1810	FAP 196 B	32	70	RMS	3.5	4.5	22	24	2	1.926	INDRES	1.926	224.429
GLACIER COUNTY	223+0.702	1810	F 190 3	60	60	PMS	3.0	15.0	32	32	2	.184	INDRES		224.613
JCT FAP 3 GLACIER CO	224+0.000	1810	F 190 3	35	60	PMS	3.0	15.0	32	32	2	.161	INDRES	.345	224.774
GLACIER COUNTY	224+0.161	1810	FAP 196A	35	61	RMS	2.5	5.0	22	24	2	4.766	INDRES		229.540
GLACIER COUNTY	228+0.797	1810	FAP 196 5	57	57	RMS	2.0	8.0	24	32	2	1.050	INDRES	1.050	230.590
GLACIER COUNTY	229+0.880	1810	FAP 196 A	25	63	RMS	2.5	5.0	24	24	2	2.119	INDRES		232.709
GLACIER COUNTY	231+0.966	1810	ERF 7 1	50	63	RMS	3.0	14.0	24	30	2	1.203	INDRES	1.203	233.912
GLACIER COUNTY	233+0.191	1810	FAP 196 A	25	61	RMS	2.5	5.0	24	24	2	2.255	INDRES		236.167
JCT FAS 444 GLACIER CO	235+0.435	1810	FAP 196 A	25	61	RMS	2.5	5.0	24	24	2	4.818	INDRES	13.958	240.985
GLACIER COUNTY	240+0.263	1810	FAP 220 A	27	60	RMS	2.5	5.0	24	24	2	6.112	INDRES		247.097
GLACIER COUNTY	246+0.384	1810	FAP 220 A	27	35	RMS	2.5	5.0	24	24	2	.180	INDRES		247.277
GLACIER COUNTY	246+0.564	1810	F 220 7	61	61	RMS	3.0	9.0	32	35	2	.492	INDRES	.492	247.769
GLACIER COUNTY	247+0.019	1810	FAP 220 A	27	61	RMS	3.5	5.0	24	24	2	4.950	INDRES	11.242	252.719
GLACIER COUNTY	251+0.988	1810	F RF 220 12	72	72	PMS	3.0	26.0	50	50	3	1.497	INDRES		254.216
JCT FAS 358 GLACIER CO	253+0.491	1810	F RF 220 12	72	72	PMS	3.0	26.0	50	50	3	.631	INDRES	2.128	254.847
GLACIER COUNTY	254+0.122	1810	FAP 147 2	43	43	RMS			26	26	2	.032	INDRES		254.879
LV BLACKFEET IR GLACIER CO	254+0.154	1810	FAP 147 2	43	43	RMS			26	26	2	.027	COUNTY	.059	254.906
BEG 3LN GLACIER COUNTY	254+0.181	1810	F 220 6	55	55	PMS	2.5	10.0	42	42	3	.343	COUNTY		255.249
ENT CUT BANK CL MAIN ST	254+0.524	1810	F 220 6	55	55	PMS	2.5	10.0	42	42	3	.054	CITY		255.303
LV CUT BANK CL	254+0.578	1810	F 220 6	55	55	PMS	2.5	10.0	42	42	3	.229	COUNTY		255.532
ENT CUT BANK CL W MAIN ST	254+0.807	1810	F 220 6	55	55	PMS	2.5	10.0	60	60	2	.281	CITY		255.813
JCT FAS 213 E MAIN ST	255+0.134	1810	F 220 6	55	55	PMS	2.5	10.0	50	50	2	.607	CITY	1.514	256.420
EAST MAIN ST	255+0.741	1810	F 220 11	67	67	PMS	3.0	18.0	40	40	2	.286	CITY		256.706
LV CUT BANK CL	256+0.020	1810	F 220 11	67	67	PMS	3.0	18.0	40	40	2	2.248	COUNTY		258.954
JCT FAS 389 GLACIER CO	258+0.268	1810	F 220 11	67	67	PMS	3.0	18.0	40	40	2	4.561	COUNTY		263.515
GLACIER CO LN TOOLE CO	262+0.815	5110	F 220 11	67	67	PMS	3.0	18.0	40	40	2	.272	COUNTY	7.367	263.787
TOOLE COUNTY	263+0.107	5110	F 220 8	65	65	PMS	3.0	18.0	32	32	2	3.254	COUNTY	3.254	267.041
TOOLE COUNTY	266+0.786	5110	F 154 6	65	65	PMS	3.0	15.0	32	32	2	4.237	COUNTY	4.237	271.278
TOOLE COUNTY	271+0.001	5110	F 154 3	53	66	RMS	3.5	13.0	32	32	2	7.061	COUNTY	7.061	278.339
BEG 4LND TOOLE CO	278+0.091	5110	I 15 8 3	60	60	PMS	4.0	23.0	68	68	4	.368	COUNTY		278.707
JCT I 15 W SHELBY INT	278+0.459	5110	I 15 8 3	60	60	PMS	4.0	23.0	68	68	4	.350	COUNTY	.718	279.057
TOOLE COUNTY	278+0.809	5110	F 154 5	56	56	PMS	2.5	14.0	60	60	4	.440	COUNTY	.440	279.497
ENT SHELBY CL END 4LN	279+0.228	5110	F 225 2	56	56	PMS	2.5	14.0	57	60	4	.075	CITY		279.572
FIFTH AVE	279+0.303	5110	F 225 2	56	56	PMS	2.5	14.0	39	42	2	.084	CITY		279.656
MAIN ST	279+0.387	5110	DF 225 4	59	59	PMS	2.5	22.5	52	55	2	.050	CITY		279.706
JCT SPUR FAP 1	279+0.437	5110	DF 225 4	59	59	PMS	2.5	22.5	52	55	2	.272	CITY	.322	279.978
MAIN ST	279+0.709	5110	F 225 2	56	56	PMS	2.5	14.0	45	48	2	.069	CITY		280.047
MAIN ST	279+0.778	5110	F 225 2	56	56	PMS	2.5	14.0	24	31	2	.180	CITY	.408	280.227
MAIN ST	279+0.958	5110	DF 62 10	54	59	PMS	3.0	12.0	32	32	2	.152	CITY		280.379
LV SHELBY CL	280+0.100	5110	DF 62 10	54	59	PMS	3.0	12.0	32	32	2	.970	COUNTY		281.349
BEG 3LN MAIN ST	281+0.080	5110	DF 62 10	54	59	PMS	3.0	12.0	40	40	3	.671	COUNTY		282.020
END 3LN MAIN ST	281+0.751	5110	DF 62 10	54	59	PMS	3.0	12.0	32	32	2	3.166	COUNTY		285.186
JCT FAS 417 TOOLE CO	284+0.930	5110	DF 62 10	54	59	PMS	3.0	12.0	32	32	2	6.842	COUNTY		292.028
TOOLE COUNTY	291+0.748	5111	DF 62 10	56	59	PMS	3.0	12.0	32	32	2	8.023	COUNTY	19.824	300.051
TOOLE COUNTY	299+0.766	5110	F 62 11	57	62	PMS	4.2	12.0	32	32	2	3.629	COUNTY		303.680
JCT FAS 343 TOOLE CO	303+0.337	5110	F 62 11	57	62	PMS	4.2	12.0	32	32	2	3.637	COUNTY		307.317
TOOLE CO LN LIBERTY CO	307+0.040	2610	F 62 11	57	62	PMS	4.2	12.0	32	32	2	.983	COUNTY	8.249	308.300
LIBERTY COUNTY	308+0.048	2610	F 62 4	47	60	RMS	4.0	9.5	26	26	2	4.986	COUNTY		313.286
LIBERTY COUNTY	313+0.022	2610	F 62 4	47	61	RMS	3.0	9.5	22	26	2	4.000	COUNTY		317.286
LIBERTY COUNTY	316+1.008	2610	F 62 4	47	47	RMS	2.0	9.5	24	26	2	2.812	COUNTY		320.098
JCT FAS 409 LIBERTY CO	319+0.827	2618	F 62 4	47	47	RMS	2.0	9.5	24	26	2	1.948	COUNTY		322.046

FEDERAL AID PRIMARY ROUTE NUMBER 1

SECTION DESCRIPTION	MILE POST	MTCE SECT	PROJECT NUMBER	YEAR BLT	YEAR IMP	SURF TYPE	THICKNESS SURF	THICKNESS BASE	WIDTH SURF	WIDTH RDY	NO LN	SECT LENGTH	LOCA-TION	PROJCT LENGTH	ACCUM MILEAGE
JCT FAS 223 ENT CHESTER CL WASH AVE	321+0.758	2610	F 62 4	47	54	RMS	4.0	9.5	40	40	2	.647	CITY	14.393	322.693
WASHINGTON AVE	322+0.394	2610	FAP 62 B	28	35	RMS	2.5	5.0	20	24	2	.010	CITY		322.703
WASHINGTON AVE	322+0.404	2610	F 62 7	53	53	RMS			28	28	2	.010	CITY	.010	322.713
WASHINGTON AVE	322+0.414	2610	FAP 62 B	28	35	RMS	2.5	5.0	20	24	2	.191	CITY	.201	322.904
LV CHESTER CL	322+0.605	2610	FAP 132 C	31	51	RMS	3.5	4.0	22	24	2	5.982	COUNTY		328.886
LIBERTY COUNTY	328+0.604	2610	FAP 132 C	31	51	RMS	2.5	4.0	18	24	2	3.268	COUNTY		332.154
JCT FAS 224 LIBERTY CO	331+0.876	2610	FAP 132 C	31	51	RMS	2.5	4.0	18	24	2	.749	COUNTY	9.999	332.903
LIBERTY CO LN HILL CO	332+0.634	2110	F 132 11	71	71	PMS	3.0	15.0	40	40	2	8.953	COUNTY		341.856
JCT FAS 432 HILL CO	341+0.579	2110	F 132 11	71	71	PMS	3.0	15.0	40	40	2	.328	COUNTY	9.281	342.184
JCT FAS 231 HILL CO	341+0.907	2110	F 132 7	60	60	PMS	3.0	15.0	32	32	2	5.813	COUNTY		347.997
ENT HINGHAM CL THIRD ST	347+0.718	2110	F 132 7	60	60	PMS	3.0	15.0	32	32	2	.501	CITY		348.498
LV HINGHAM CL	348+0.215	2110	F 132 7	60	60	PMS	3.0	15.0	32	32	2	5.331	COUNTY		353.829
JCT FAS 448 & 449 HILL CO	353+0.576	2110	F 132 7	60	60	PMS	3.0	15.0	32	32	2	1.050	COUNTY	12.695	354.879
HILL COUNTY	354+0.598	2110	FAP 95 C	36	59	RMS	2.5	4.0	26	31	2	7.998	COUNTY		362.877
HILL COUNTY	362+0.593	2110	FAP 95 C	36	70	RMS	3.5	4.0	28	32	2	.958	COUNTY		363.835
JCT FAS 450 HILL CO	363+0.532	2110	FAP 95 C	36	59	RMS	3.5	4.0	28	32	2	1.025	COUNTY		364.860
HILL COUNTY	364+0.584	2110	FAP 95C	36	70	RMS	3.5	5.0	28	32	2	5.404	COUNTY		370.264
HILL COUNTY	370+0.003	2110	FAP 95 C	36	69	RMS	3.5	5.0	28	32	2	2.162	COUNTY	17.547	372.426
HILL COUNTY	372+0.142	2110	F 95 11	60	60	PMS	3.0	15.0	32	32	2	3.401	COUNTY		375.827
HILL COUNTY	375+0.485	2110	F 95 11	60	60	PMS	3.5	15.0	30	30	2	1.439	COUNTY		377.266
HILL COUNTY	376+0.996	2110	F 95 11	60	60	PMS	3.0	15.0	32	32	2	2.118	COUNTY		379.384
HILL COUNTY	379+0.123	2110	F 95 11	60	60	PMS	3.0	15.0	56	56	4	.044	COUNTY		379.428
JCT FAP 10 HILL CO	379+0.167	2110	F 95 11	60	60	PMS	3.0	15.0	56	56	4	.139	COUNTY	7.141	379.567
HILL COUNTY	379+0.306	2110	F 95 9	52	52	RMS	2.0	18.0	40	40	2	.593	COUNTY		380.160
BEG 3LN HILL COUNTY	379+0.899	2110	F 95 9	52	52	RMS	2.0	18.0	40	40	3	.784	COUNTY		380.944
ENT HAVRE URBAN EXT	380+0.679	2110	F 95 9	52	52	RMS	2.0	18.0	40	40	3	.826	URBAN		381.770
ENT HAVRE CL FIRST ST END 3LN	381+0.507	2113	F 95 9	52	52	RMS	2.0	18.0	40	40	2	.285	CITY		382.055
JCT FAU 5702	381+0.792	2110	F 95 9	52	52	RMS	2.0	18.0	40	40	2	.333	CITY	2.821	382.388
FIRST ST	382+0.125	2113	CITY CONSTR	20	20	PCC	6.0	6.0	56	56	2	.072	CITY		382.460
JCT FAU 5704	382+0.197	2113	CITY CONSTR	20	20	PCC	6.0	6.0	56	56	2	.140	CITY		382.600
JCT FAU 5706	382+0.337	2113	CITY CONSTR	20	20	PCC	6.0	6.0	56	56	2	.140	CITY	.352	382.740
FIRST ST	382+0.477	2113	U 95 6	52	52	PMS	2.0	10.0	56	56	2	.008	CITY		382.748
JCT FAU 5708	382+0.485	2113	U 95 6	52	52	PMS	2.0	10.0	48	56	2	.145	CITY		382.893
JCT FAU 5710	382+0.630	2110	U 95 6	52	52	PMS	2.0	8.0	48	48	2	.440	CITY	.593	383.333
JCT FAU 5712 LV HAVRE CL	383+0.054	2110	F 95 13	46	54	PMS	2.5	20.0	24	30	2	.745	URBAN		384.078
LV HAVRE URBAN EXT	383+0.799	2110	F 95 13	46	54	PMS	2.5	20.0	24	30	2	7.206	COUNTY	7.951	391.284
HILL CO LN BLAINE CO	391+0.007	0310	F 66 5	46	54	PMS	2.5	20.0	24	31	2	2.849	COUNTY	2.849	394.133
BLAINE COUNTY	393+0.855	0310	FAP 66	38	59	RMS	3.5	11.0	24	30	2	4.165	COUNTY		398.298
BLAINE COUNTY	398+0.040	0310	FAP 66	38	59	RMS	3.0	14.0	24	30	2	.832	COUNTY		399.130
BLAINE COUNTY	398+0.872	0310	FAP 66	38	40	RMS	2.0	14.0	24	30	2	1.441	COUNTY		400.571
BLAINE COUNTY	400+0.305	0310	FAP 66	38	38	RMS	2.5	11.0	24	30	2	1.458	COUNTY		402.029
BLAINE COUNTY	401+0.763	0310	FAP 66	38	40	RMS	2.0	14.0	24	30	2	1.382	COUNTY		403.411
BLAINE COUNTY	403+0.156	0310	FAP 66	38	38	RMS	2.5	11.0	24	30	2	.349	COUNTY	9.627	403.760
BLAINE COUNTY	403+0.505	0310	F 66 7	72	72	PMS	3.0	32.0	45	45	2	.090	COUNTY	.090	403.850
ENT CHINOOK CL FIRST ST	403+0.595	0310	F 221 4	72	72	PMS	3.0	32.0	45	45	2	.039	CITY		403.889
JCT FAS 240 FIRST ST	403+0.634	0310	F 221 4	72	72	PMS	3.0	32.0	45	45	2	.463	CITY		404.352
LV CHINOOK CL	404+0.087	0310	F 221 4	72	72	PMS	3.0	32.0	28	30	2	.003	COUNTY	.505	404.355
BLAINE COUNTY	404+0.090	0310	F 23 4	44	56	PMS	3.0	14.0	28	30	2	.511	COUNTY		404.866
JCT FAS 325 BLAINE CO	404+0.601	0310	F 23 4	44	56	PMS	3.0	14.0	28	30	2	3.734	COUNTY	4.245	408.600
BLAINE COUNTY	408+0.325	0310	F 101 6	40	56	PMS	3.0	14.0	28	30	2	4.672	COUNTY		413.272
JCT FAS 436 BLAINE CO	413+0.012	0310	F 101 6	40	56	PMS	3.0	14.0	24	29	2	.419	COUNTY	5.091	413.691
BLAINE COUNTY	413+0.431	0310	F 81 5	49	56	PMS	3.0	14.0	32	32	2	.591	COUNTY	.591	414.282
BLAINE COUNTY	414+0.015	0310	FRF 101 9	56	73	PMS	3.0	18.0	32	32	2	7.314	COUNTY	7.314	421.596
BLAINE COUNTY	421+0.341	0310	FAP 101 2	39	62	RMS	3.5	12.0	26	31	2	2.572	COUNTY	2.572	424.168

FEDERAL AID PRIMARY ROUTE NUMBER 1

SECTION DESCRIPTION	MILE POST	MTCE SECT	PROJECT NUMBER	YEAR BLT	YEAR IMP	SURF TYPE	THICKNESS SURF	THICKNESS BASE	WIDTH SURF	WIDTH RDY	NO LN	SECT LENGTH	LOCA-TION	PROJCT LENGTH	ACCUM MILEAGE
BLAINE COUNTY	423+0.924	0310	F 152 9	68	68	PMS	3.0	18.0	40	40	2	.353	COUNTY		424.521
JCT FAS 523 BLAINE CO	424+0.205	0310	F 152 9	68	68	PMS	3.0	18.0	40	40	2	.444	COUNTY		424.965
ENT HARLEM CL NO NAME ST	424+0.649	0310	F 152 9	68	68	PMS	3.0	18.0	40	40	2	.063	CITY		425.028
LV HARLEM CL	424+0.712	0310	F 152 9	68	68	PMS	3.0	18.0	40	40	2	1.004	COUNTY		426.032
JCT FAS 523 BLAINE CO	425+0.718	0310	F 152 9	68	68	PMS	3.0	18.0	40	40	2	2.206	COUNTY		428.238
BLAINE COUNTY	427+0.919	0310	F 152 7	68	68	PMS			28	28	2	.020	COUNTY		428.258
ENT FT BELNAP IR BLAINE	427+0.939	0310	F 152 7	68	68	PMS			28	28	2	.020	INDRES	.040	428.278
BLAINE COUNTY	427+0.959	0310	F 152 9	68	68	PMS	3.0	18.0	40	40	2	.555	INDRES		428.833
JCT FAS 376 BLAINE CO	428+0.518	0310	F 152 9	68	68	PMS	3.0	18.0	40	40	2	.553	INDRES	5.178	429.386
BLAINE COUNTY	429+0.077	0310	FLP 5 B	36	62	RMS	4.5	5.5	28	30	2	5.241	INDRES	5.241	434.627
BLAINE COUNTY	435+0.143	0310	FAP 152 B	25	71	RMS	2.5	3.0	22	24	2	4.686	INDRES	4.686	439.313
BLAINE COUNTY	439+1.027	0310	FLP 5 A	35	71	RMS	2.5	6.4	24	24	2	2.652	INDRES		441.965
BLAINE COUNTY	442+0.475	0310	FLP 5 A	35	71	BST	.5	11.0	24	24	2	.339	INDRES		442.304
BLAINE COUNTY	442+0.814	0310	FLP 5 A	35	71	BST			28	28	2	.023	INDRES		442.327
BLAINE COUNTY	442+0.837	0310	FLP 5 A	35	71	BST	.5	11.0	24	24	2	3.433	INDRES	6.447	445.760
BLAINE CO LN PHILLIPS CO	446+0.310	3610	FRF 152 11	73	73	PMS	3.0	7.0	40	40	2	5.465	INDRES		451.225
LV FT BELKNAP IR PHILLIPS CO	451+0.760	3610	FRF 152 11	73	73	PMS	3.0	7.0	40	40	2	1.895	COUNTY		453.120
ENT DODSON CL	453+0.653	3610	FRF 152 11	73	73	PMS	3.0	7.0	40	40	2	.094	CITY	7.454	453.214
FIRST STREET	453+0.747	3610	F 153 5	49	49	RMS	2.0	6.0	24	26	2	.156	CITY		453.370
JCT FAS 204 FIRST ST	454+0.025	3610	F 153 5	49	49	RMS	2.0	20.0	24	26	2	.525	CITY		453.895
LV DODSON CL PHILLIPS CO	454+0.550	3610	F 153 5	49	49	RMS	2.0	6.0	24	26	2	3.137	COUNTY	3.818	457.032
PHILLIPS COUNTY	457+0.675	3610	F 153 8	63	63	PMS	3.0	18.0	32	32	2	.632	COUNTY		457.664
PHILLIPS COUNTY	458+0.315	3610	F 153 8	36	63	PMS			24	24	2	.035	COUNTY		457.699
PHILLIPS COUNTY	458+0.350	3610	F 153 8	63	63	PMS	3.0	18.0	32	32	2	4.027	COUNTY		461.726
JCT FAS 363 PHILLIPS CO	462+0.359	3610	F 153 8	63	63	PMS	3.0	18.0	32	32	2	4.331	COUNTY	9.025	466.057
PHILLIPS COUNTY	466+0.722	3610	F 153 6	53	53	RMS	2.0	14.0	24	30	2	4.827	COUNTY		470.884
JCT FAS 242 PHILLIPS CO	471+0.568	3610	F 153 6	53	53	RMS	2.0	14.0	24	30	2	.121	COUNTY	4.948	471.005
ENT MALTA CL MAIN ST	471+0.689	3610	F 142 6	53	53	RMS	2.0	14.0	24	42	2	.053	CITY	.053	471.058
MAIN ST	471+0.742	3610	F 142 4	52	52	RMS	2.0	8.0	30	30	2	.027	CITY		471.085
JCT FAP 16 MAIN ST	471+0.769	3610	F 142 4	52	52	RMS	2.0	8.0	30	30	2	.115	CITY	.142	471.200
MAIN ST	471+0.884	3610	F 142 11	67	67	PMS	3.0	20.0	41	41	2	.479	CITY		471.679
LV MALTA CL	472+0.410	3610	F 142 11	67	67	PMS	3.0	17.0	40	40	2	16.646	COUNTY	17.125	488.325
PHILLIPS COUNTY	489+0.049	3610	F 142 10	67	67	PMS	3.0	17.0	40	40	2	.568	COUNTY		488.893
JCT FAS 243 PHILLIPS CO	489+0.617	3610	F 142 10	67	67	PMS	3.0	17.0	40	40	2	3.145	COUNTY		492.038
PHILLIPS COUNTY	492+0.759	3610	F 142 10	67	67	PMS			30	30	2	.030	COUNTY		492.068
PHILLIPS COUNTY	492+0.789	3610	F 142 10	67	67	PMS	3.0	17.0	40	40	2	6.102	COUNTY	9.845	498.170
PHILLIPS COUNTY	499+0.010	3610	FAP 142 B	38	38	RMS	2.5	8.0	30	36	2	.120	COUNTY		498.290
ENT SACO CL FRONT ST	499+0.130	3610	F 142 B	38	38	RMS	2.5	8.0	30	36	2	.183	CITY	.303	498.473
FRONT ST	499+0.313	3610	F 142 5	55	55	RMS	2.0	18.0	24	28	2	.166	CITY		498.639
JCT FAS 243 FRONT ST	499+0.479	3610	F 142 5	55	55	RMS	2.0	18.0	24	28	2	.575	CITY		499.214
LV SACO CL PHILLIPS CO	499+1.054	3610	F 142 5	55	55	RMS	2.0	18.0	24	28	2	1.515	COUNTY	2.256	500.729
PHILLIPS CO LN VALLEY CO	501+0.410	5310	F 148 4	55	55	RMS	2.0	15.0	24	28	2	6.588	COUNTY	6.588	507.317
VALLEY COUNTY	508+0.040	5310	F 148 9	66	66	PMS	3.0	24.0	40	40	2	4.922	COUNTY		512.239
JCT FAS 537 AT HINSDALE VALLEY CO	512+0.960	5310	F 148 9	66	66	PMS	3.0	24.0	40	40	2	2.673	COUNTY	7.595	514.912
VALLEY COUNTY	515+0.618	5310	F 148 6	50	55	PMS	2.5	19.0	24	27	2	5.795	COUNTY	5.795	520.707
VALLEY COUNTY	521+0.454	5310	F 155 7	50	55	PMS	2.5	13.0	24	27	2	5.116	COUNTY		525.823
VALLEY COUNTY	526+0.523	5310	F 155 7	48	55	PMS	2.5	18.0	24	24	2	1.961	COUNTY		527.784
VALLEY COUNTY	528+0.485	5310	F 155 7	50	55	PMS	2.5	13.0	24	27	2	9.161	COUNTY	16.238	536.945
VALLEY COUNTY	537+0.631	5310	F 155 4	48	48	RMS	2.5	14.0	24	26	2	3.035	COUNTY		539.980
VALLEY COUNTY	540+0.682	5310	F 155 4	48	48	RMS	2.5	14.0	24	26	2	.303	COUNTY		540.283
ENT GLASGOW CL NO NAME ST	540+0.985	5310	F 155 4	48	48	RMS	2.5	14.0	24	26	2	.114	CITY		540.397
LV GLASGOW CL	541+0.099	5310	F 155 4	48	48	RMS	2.5	14.0	24	26	2	.328	COUNTY		540.725
ENT GLASGOW CL FIRST AVE N	541+0.427	5310	F 155 4	48	48	RMS	2.5	14.0	24	26	2	.212	CITY	3.992	540.937
BEG 4LND FIRST AVE N	541+0.639	5310	F 144 6	62	62	PMS	3.0	20.0	48	61	4	.021	CITY		540.958

FEDERAL AID PRIMARY ROUTE NUMBER 1

SECTION DESCRIPTION	MILE POST	MTCE SECT	PROJECT NUMBER	YEAR BLT	YEAR IMP	SURF TYPE	THICKNESS SURF	THICKNESS BASE	WIDTH SURF	WIDTH RDY	NO LN	SECT LENGTH	LOCA-TION	PROJCT LENGTH	ACCUM MILEAGE
FIRST AVE N	541+0.660	5310	F 144 6	62	62	PMS	3.0	20.0	48	80	4	.058	CITY		541.016
JCT FAP 42 FIRST AVE N	541+0.718	5310	F 144 6	62	62	PMS	3.0	20.0	48	80	4	.103	CITY		541.119
FIRST AVE N	541+0.821	5310	F 144 6	62	62	PMS	3.0	20.0	48	70	4	.215	CITY		541.334
FIRST AVE N	541+1.036	5310	F 144 6	62	62	PMS	3.0	20.0	48	69	4	.478	CITY		541.812
LV GLASGOW CL	542+0.429	5330	F 144 6	62	62	PMS	3.0	20.0	68	68	4	.035	COUNTY		541.847
VALLEY COUNTY	542+0.464	5330	F 144 6	62	62	PMS	3.0	20.0	68	68	4	1.351	COUNTY		543.198
JCT FAS 247 VALLEY CO	543+0.809	5330	F 144 6	62	62	PMS	3.0	20.0	68	68	4	.009	COUNTY		543.207
END 4LND VALLEY CO	543+0.818	5330	F 144 6	62	62	PMS	3.0	20.0	36	36	2	.151	COUNTY		543.358
VALLEY COUNTY	543+0.969	5330	F 144 6	62	62	PMS	3.0	20.0	36	36	2	2.120	COUNTY		545.478
VALLEY COUNTY	546+0.102	5330	F 144 6	62	62	PMS			36	36	2	.007	COUNTY		545.485
VALLEY COUNTY	546+0.109	5330	F 144 6	62	62	PMS	3.0	20.0	36	36	2	.143	COUNTY	4.691	545.628
VALLEY COUNTY	546+0.252	5330	F 144 2	53	53	RMS	2.0	15.0	24	30	2	8.404	COUNTY	8.404	554.032
VALLEY COUNTY	554+0.658	5330	F 144 5	56	70	PMS	3.0	21.0	32	32	2	.526	COUNTY		554.558
ENT NASHUA CL NO NAME ST	555+0.152	5330	F 144 5	56	70	PMS	3.0	21.0	32	32	2	.715	CITY		555.273
JCT FAS 249 NO ST	555+0.867	5330	F 144 5	56	70	PMS	3.0	21.0	32	32	2	.032	CITY		555.305
LV NASHUA CL	555+0.899	5330	F 144 5	56	70	PMS	3.0	21.0	32	32	2	.095	COUNTY		555.400
ENT NASHUA CL NO NAME ST	555+0.994	5330	F 144 5	56	70	PMS	3.0	21.0	32	32	2	.142	CITY		555.542
LV NASHUA CL	556+0.131	5330	F 144 5	56	70	PMS	3.0	21.0	32	32	2	.522	COUNTY	2.032	556.064
VALLEY COUNTY	556+0.653	5330	F 189 5	56	70	PMS	3.0	21.0	32	32	2	.965	COUNTY		557.029
JCT FAS 438 ENT FT PECK IR VALLEY	557+0.653	5330	F 189 5	56	70	PMS	3.0	21.0	32	32	2	7.198	INDRES	8.163	564.227
VALLEY COUNTY	564+0.858	5330	F 189 4	61	61	PMS	3.0	19.0	32	32	2	6.858	INDRES		571.085
VALLEY COUNTY	571+0.709	5330	F 189 4	61	61	PMS			28	28	2	.038	INDRES		571.123
VALLEY COUNTY	571+0.747	5330	F 189 4	61	61	PMS	3.0	19.0	32	32	2	.027	INDRES	6.923	571.150
VALLEY COUNTY	571+0.774	5330	F 232 3	61	61	PMS	3.0	19.0	32	32	2	.961	INDRES		572.111
VALLEY COUNTY	572+0.726	5330	F 232 3	61	61	PMS			36	36	2	.004	INDRES		572.115
VALLEY COUNTY	572+0.730	5330	F 232 3	61	61	PMS	3.0	19.0	32	32	2	.296	INDRES	1.261	572.411
VALLEY COUNTY	573+0.032	5330	F 232 4	58	61	PMS	3.0	17.0	24	32	2	6.476	INDRES		578.887
VALLEY COUNTY	579+0.482	5330	ERFO 70 1	73	73	PMS			24	36	2	.018	INDRES	.018	578.905
VALLEY COUNTY	579+0.500	5330	F 232 4	53	61	PMS	3.0	17.0	24	36	2	1.563	INDRES	8.039	580.468
VALLEY CO LN ROOSEVELT CO	581+0.089	4310	F 84 29	57	61	PMS	3.0	17.0	32	32	2	8.255	INDRES		588.723
JCT FAS 250 ROOSEVELT CO	589+0.327	4310	F 84 29	57	61	PMS	3.0	17.0	32	32	2	1.053	INDRES	9.308	589.776
ENT WOLF POINT CL BEG 4LND	590+0.383	4310	F 240 8	58	58	PMS	3.0	16.0	68	84	4	.219	CITY INDRES		589.995
JCT FAP 25 NO ST	590+0.602	4310	F 240 8	58	58	PMS	3.0	16.0	68	84	4	.358	CITY INDRES	.577	590.353
NO NAME ST	590+0.960	4310	F 240 9	58	58	PMS	3.0	16.0	44	60	4	.453	CITY INDRES		590.806
LV WOLF POINT CL	591+0.423	4310	F 240 9	58	58	PMS	3.0	27.0	32	32	4	.048	INDRES		590.854
END 4LND ROOSEVELT COUNTY	591+0.471	4310	F 240 9	58	58	PMS	3.0	27.0	32	32	2	1.285	INDRES	1.786	592.139
ROOSEVELT COUNTY	592+0.764	4310	F 84 25	58	58	PMS	3.0	27.0	32	32	2	4.465	INDRES		596.604
JCT FAP 32 ROOSEVELT CO	597+0.243	4310	F 84 25	58	58	PMS	3.0	27.0	32	32	2	4.565	INDRES	9.030	601.169
ROOSEVELT COUNTY	601+0.789	4310	F 84 26	60	60	PMS	3.0	24.0	32	32	2	.555	INDRES		601.724
ROOSEVELT COUNTY	602+0.337	4310	F 84 26	60	67	RMS	5.5	24.0	32	32	2	1.894	INDRES		603.618
ROOSEVELT COUNTY	604+0.242	4310	F 84 26	60	60	PMS	3.0	24.0	32	32	2	6.812	INDRES		610.430
ROOSEVELT COUNTY	611+0.051	4310	F 84 26	60	60	PMS			26	26	2	.056	INDRES		610.486
ROOSEVELT COUNTY	611+0.107	4310	F 84 26	60	60	PMS	3.0	24.0	32	32	2	.444	INDRES		610.930
ENT POPLAR CL F ST	611+0.551	4340	F 84 26	60	60	PMS	3.0	24.0	32	32	2	.085	CITY INDRES	9.846	611.015
F ST 4LN	611+0.636	4340	F 240 12	70	70	PMS	3.0	17.0	59	59	2	.290	CITY INDRES		611.305
LV POPLAR CL	611+0.926	4340	F 240 12	70	70	PMS	4.8	17.0	40	40	2	.325	INDRES		611.630
JCT FAS 514 ROOSEVELT CO	612+0.245	4340	F 240 12	70	70	PMS	4.8	17.0	40	40	2	4.904	INDRES		616.534
JCT FAS 251 ROOSEVELT CO	617+0.149	4340	F 240 12	70	70	PMS	3.0	17.0	40	40	2	1.992	INDRES		618.526
JCT FAS 480 ROOSEVELT CO	619+0.141	4340	F 240 12	70	70	PMS	3.0	17.0	40	40	2	6.454	INDRES		624.980

FEDERAL AID PRIMARY ROUTE NUMBER 1

SECTION DESCRIPTION	MILE POST	MTCE SECT	PROJECT NUMBER	YEAR BLT	YEAR IMP	SURF TYPE	THICKNESS SURF	THICKNESS BASE	WIDTH SURF	WIDTH RDY	NO LN	SECT LENGTH	LOCA-TION	PROJCT LENGTH	ACCUM MILEAGE
JCT FAS 404 ROOSEVELT CO	625+0.593	4340	F 240 12	70	70	PMS	3.0	17.0	40	40	2	.012	INDRES		624.992
ENT BROCKTON CL A ST	625+0.605	4340	F 240 12	70	70	PMS	3.0	7.2	40	40	2	.531	CITY	14.508	625.523
													INDRES		
LV BROCKTON CL	626+0.151	4340	FAP 84 F	43	43	RMS	2.5	11.0	24	30	2	1.193	INDRES		626.716
ROOSEVELT COUNTY	627+0.360	4340	FAP 84 F	43	57	RMS	2.0	11.0	24	30	2	2.050	INDRES	3.243	628.766
ROOSEVELT COUNTY	629+0.422	4340	FAP 84 I	43	57	RMS	2.0	11.0	24	30	2	.274	INDRES	.274	629.040
ROOSEVELT COUNTY	629+0.696	4340	F 84 18	46	50	RMS	2.0	10.0	24	32	2	5.094	INDRES	5.094	634.134
ROOSEVELT COUNTY	634+0.794	4340	F 84 19	52	52	RMS	2.0	14.0	24	30	2	4.409	INDRES		638.543
ROOSEVELT COUNTY	639+0.172	4340	F 240 7	52	52	RMS	2.0	14.0	28	28	2	.014	INDRES		638.557
LV FT PECK IR ROOSEVELT CO	639+0.186	4340	F 240 7	52	52	RMS	2.0	14.0	24	30	2	2.001	COUNTY	2.015	640.558
ROOSEVELT COUNTY	641+0.204	4340	F 84 19	52	52	RMS	2.0	14.0	24	30	2	1.323	COUNTY	5.732	641.881
ROOSEVELT COUNTY	642+0.523	4340	F 84 28	56	61	PMS	3.0	14.0	32	32	2	1.712	COUNTY		643.593
ENT CULBERTSON CL PARK AVE	644+0.245	4340	F 84 28	56	61	PMS	3.0	14.0	32	32	2	.305	CITY		643.898
JCT FAP 22 PARK AVE	644+0.550	4340	F 84 28	56	61	PMS	3.0	14.0	32	32	2	.069	CITY		643.967
JCT FAP 22 PARK AVE	644+0.619	4340	F 84 28	56	61	PMS	3.0	14.0	32	32	2	.389	CITY		644.356
LV CULBERTSON CL	644+1.008	4340	F 84 28	56	61	PMS	3.0	14.0	32	32	2	3.010	COUNTY	5.485	647.366
ROOSEVELT COUNTY	648+0.067	4340	F 84 27	61	61	PMS	3.0	15.0	32	32	2	.253	COUNTY		647.619
ROOSEVELT COUNTY	648+0.320	4340	F 84 34	67	67	PMS			40	40	2	.017	COUNTY	.017	647.636
ROOSEVELT COUNTY	648+0.337	4340	F 84 27	61	61	PMS	3.0	15.0	32	32	2	8.021	COUNTY	8.274	655.657
ROOSEVELT COUNTY	656+0.309	4340	F 84 30	55	62	PMS	3.0	17.5	32	32	2	1.142	COUNTY		656.799
JCT FAS 496 ROOSEVELT CO	657+0.432	4340	F 84 30	55	62	PMS	3.0	17.5	32	32	2	1.461	COUNTY		658.260
JCT FAS 327 ROOSEVELT CO	658+0.907	4340	F 84 30	55	62	PMS	3.0	17.5	32	32	2	.350	COUNTY		658.610
JCT FAS 405 ROOSEVELT CO	659+0.262	4340	F 84 30	55	62	PMS	3.0	17.5	32	32	2	7.796	COUNTY		666.406
ROOSEVELT COUNTY	667+0.047	4340	F 84 30	55	62	PMS	3.0	17.5	48	48	2	.102	COUNTY	10.851	666.508
MONTANA N DAKOTA STATE LINE															
WEST GLACIER SPUR															
JCT FAP 1 FLATHEAD NF FLATHEAD CO	667+0.149	1550	WPGH 375 A	36	36	RMS	1.5	4.0	24	40	2	.094	NATFOR	.094	666.602
FLATHEAD COUNTY	667+0.247	1550	FAP 375 B	38	38	RMS	2.5	6.5	40	40	2	.207	NATFOR	.207	666.809
GLACIER PARK BOUNDARY															
MONT 49															
EAST GLACIER SPUR															
JCT FAP 1 E GLACIER GLACIER CO	667+0.454	1845	FAP 13 A	35	52	RMS	4.5	14.0	22	24	2	.010	INDRES	.010	666.819
GLACIER COUNTY	667+0.475	1820	FRF 226 1	29	72	PMS	2.5	6.0	24	24	2	11.649	INDRES	11.649	678.468
GLACIER COUNTY	678+0.975	1820	F 226	29	72	PMS	2.5	14.0	20	20	2	.178	INDRES	.178	678.646
JCT FAP 3 AT KIOWA															
SHELBY SPUR															
JCT FAP 1 IN SHELBY	679+0.184	5110	FAGM 243 D	28	38	RMS	2.5	7.0	24	30	2	.460	CITY	.460	679.106
NO NAME ST	679+0.650	5110	FAP 243 A	28	52	RMS	2.5	5.0	20	24	2	.249	CITY		679.355
LV SHELBY CL	679+0.899	5110	FAP 243 A	28	52	RMS	2.5	5.0	20	24	2	.856	COUNTY	1.105	680.211
TOOLE COUNTY	680+0.755	5110	I 15 8 3	60	60	PMS	4.0	20.0	44	44	2	.184	COUNTY	.184	680.395
JCT I 15 N SHELBY INT	680+0.939														

FEDERAL AID PRIMARY ROUTE NUMBER 1

********** SUMMARY BY COUNTIES **********

		ROUTE	CONST	UNIMP	WYE	CITY <5000	URBAN INSIDE CITY LIMITS	URBAN OUTSIDE CITY LIMITS	TOTAL CITY	TOTAL URBAN	COUNTY	NATL FOREST	INDIAN RESERV	OTHER	NET RURAL
BLAINE		54.476	54.476			.565			.565		36.409		17.502		
FLATHEAD		116.640	116.640				1.147	2.535	1.147	3.682	53.919	55.407		3.632	
GLACIER		66.524	66.524			1.947			1.947		7.408	8.446	49.442		
HILL		58.381	58.381			.501	1.563	1.571	2.064	3.134	54.746				
LIBERTY		25.586	25.586			.858			.858		24.728				
LINCOLN		80.351	80.351			2.185			2.185		46.262	31.904			
PHILLIPS		54.969	54.969			2.373			2.373		47.131		5.465		
ROOSEVELT		86.040	86.040			2.699			2.699		27.188		58.089		
TOOLE		43.802	43.802			.882			.882		42.920				
VALLEY		79.739	79.739			2.090			2.090		54.210		23.439		
FLATHEAD	(SPUR)	.305	.301									.301			
GLACIER	(SPUR)	11.879	11.837										11.837		
TOOLE	(SPUR)	1.755	1.749			.709			.709		1.040				
TOTAL		680.447	680.395			14.809	2.710	4.106	17.519	6.816	395.961	96.058	165.774	3.632	662.876

FEDERAL AID PRIMARY ROUTE NUMBER 2

SECTION DESCRIPTION	MILE POST	MTCE SECT	PROJECT NUMBER	YEAR BLT	YEAR IMP	SURF TYPE	THICKNESS SURF	THICKNESS BASE	WIDTH SURF	WIDTH RDY	NO LN	SECT LENGTH	LOCA-TION	PROJCT LENGTH	ACCUM MILEAGE
			US 10												
MONTANA IDAHO LN LOOKOUT PASS															
COIN I00090 000+0.000-075+0.163	0+0.000														75.429
JCT I 90 ALBERTON INT MINERAL CO	75+0.163	3120	I 90 1 17	63	63	PMS	4.2	20.0	28	28	2	.005	COUNTY		75.434
ENT ALBERTON CL NO NAME ST	75+0.168	3120	I 90 1 17	63	63	PMS	4.2	20.0	28	28	2	.133	CITY	.138	75.567
RAILROAD AVE	75+0.301	3120	FHP 8 A	33	57	BST	.7	6.0	32	46	2	.844	CITY	.844	76.411
RAILROAD AVE	76+0.204	3120	FHP 8 F	26	34	BST	.7	3.0	20	20	2	.041	CITY		76.452
JCT FAS 507 RAILROAD AVE	76+0.245	3120	FHP 8 F	26	34	BST	.7	3.0	20	20	2	.305	CITY		76.757
LV ALBERTON CL	76+0.550	3120	FHP 8 F	26	34	BST	.7	3.0	20	20	2	.790	COUNTY		77.547
MINERAL CO LN MISSOULA CO	77+0.340	3210	FHP 8 F	26	34	BST	.7	3.0	20	20	2	1.263	COUNTY	2.399	78.810
MISSOULA COUNTY	78+0.603	3210	FAP 271 1	36	45	RMS	1.5	4.0	24	30	2	.175	COUNTY	.175	78.985
MISSOULA COUNTY	78+0.778	3210	I 90 2 13	63	63	RMS	1.5	4.0	24	24	2	.670	COUNTY	.670	79.655
MISSOULA COUNTY	79+0.448	3210	I 90 2 21	64	64	RMS	1.5	4.0	24	24	2	.585	COUNTY		80.240
MISSOULA COUNTY	80+0.033	3210	FHP 8 D2 F1	39	61	RMS	3.0	5.0	24	30	2	1.711	COUNTY		81.951
SOUDAN JCT MISSOULA COUNTY	81+0.744	3210	FHP 8 D2 F1	39	61	RMS	3.0	5.0	24	30	2	1.425	COUNTY	3.136	83.376
MISSOULA COUNTY	83+0.169	3210	I 90 2 21	64	64	PMS	4.2	20.0	30	30	2	.315	COUNTY	.900	83.691
JCT I 90 NINE MILE INT															
COIN I00090 082+0.623-138+0.085	83+0.484														139.440
JCT I 90 BEARMOUTH W INT GRANITE CO	137+0.085	2010	I 90 3 14	70	70	PMS	4.8	12.0	30	30	2	.156	COUNTY		139.596
GRANITE COUNTY	137+0.241	2010	FAP 92	33	34	RMS	3.0	3.0	22	28	2	3.680	COUNTY		143.276
GRANITE COUNTY	141+0.609	2010	I 90 3 14	70	70	PMS	4.8	12.0	30	30	2	.520	COUNTY	.676	143.796

FEDERAL AID PRIMARY ROUTE NUMBER 2

SECTION DESCRIPTION	MILE POST	MTCE SECT	PROJECT NUMBER	YEAR BLT	YEAR IMP	SURF TYPE	THICKNESS SURF	THICKNESS BASE	WIDTH SURF	WIDTH RDY	NO LN	SECT LENGTH	LOCA-TION	PROJCT LENGTH	ACCUM MILEAGE
GRANITE COUNTY	142+0.345	2010	FAP 92	33	34	RMS	3.0	3.0	24	28	2	1.595	COUNTY	5.275	145.391
GRANITE COUNTY	143+0.940	2010	I 90 3 13	70	70	PMS	4.8	12.0	30	30	2	.617	COUNTY		146.008
GRANITE COUNTY	144+0.557	2010	FAP 184 A	36	36	RMS	2.0	9.0	22	32	2	.250	COUNTY		146.258
GRANITE COUNTY	144+0.807	2010	I 90 3 13	70	70	PMS	4.2	10.0	30	30	2	.672	COUNTY		146.930
GRANITE COUNTY	145+0.524	2010	FAP 184 A	36	36	RMS	2.0	9.0	22	32	2	.964	COUNTY	1.214	147.894
GRANITE COUNTY	146+0.488	2010	I 90 3 13	70	70	PMS	4.2	10.0	30	30	2	.508	COUNTY		148.402
GRANITE COUNTY	147+0.035	2010	FAP 184 B	36	36	BST	.7	9.0	22	32	2	3.657	COUNTY		152.059
GRANITE COUNTY	150+0.700	2010	I 90 3 13	70	70	PMS	4.2	10.0	30	30	2	.422	COUNTY	2.219	152.481
GRANITE COUNTY	151+0.095	2010	I 90 3 12	64	64	PMS	3.0	14.0	24	24	2	.349	COUNTY		152.830
GRANITE COUNTY	151+0.444	2010	FAP 184 B	36	36	BST	.7	9.0	22	32	2	1.459	COUNTY	5.116	154.289
GRANITE COUNTY	152+0.903	2010	FAP 184 C	25	25	RMS	4.0	6.0	22	22	2	.035	COUNTY	.035	154.324
GRANITE COUNTY	152+0.938	2010	I 90 3 12	64	64	PMS	3.0	14.0	24	24	2	1.554	COUNTY		155.878
ENT DRUMMOND CL NO NAME ST	154+0.492	2010	I 90 3 12	64	64	PMS	3.0	20.0	32	32	2	.056	CITY		155.934
JCT I 90 W DRUMMOND INT NO ST	154+0.548	2010	I 90 3 12	66	66	PMS	3.0	20.0	32	32	2	.038	CITY		155.972
JCT FAP 19 NO NAME ST	154+0.586	2010	I 90 3 12	66	66	PMS	3.0	20.0	28	28	2	.234	CITY		156.206
FRONT ST	154+0.820	2010	FAP 184 C	35	57	RMS	5.5	5.5	24	46	2	.312	CITY	.312	156.518
FRONT ST	155+0.132	2010	FAP 184 D	30	57	RMS	4.0	5.5	24	46	2	.396	CITY	.396	156.914
NO NAME ST	155+0.528	2010	I 90 3 12	66	66	PMS	3.0	20.0	32	32	2	.046	CITY		156.960
LV DRUMMOND CL	155+0.574	2010	I 90 3 12	66	66	PMS	3.0	20.0	24	32	2	.026	COUNTY	2.303	156.986
JCT I 90 E DRUMMOND INT															
COIN I00090 154+0.280-184+0.906	155+0.600														187.026
JCT I 90 N DEER LODGE INT POWELL CO	187+0.906	3910	I 90 3 8	62	62	PMS	4.2	26.0	36	36	2	.047	COUNTY	.047	187.073
POWELL COUNTY	187+0.953	3910	F 184 14	62	62	PMS	3.5	17.2	36	36	2	.881	COUNTY		187.954
ENT DEER LODGE CL MAIN ST	187+1.834	3910	F 184 14	62	62	PMS	3.5	17.2	36	36	2	.250	CITY	1.131	188.204
MAIN ST	188+0.220	3910	FI 184 10	30	54	PMS	1.5	6.5	75	75	4	.487	CITY		188.691
MAIN ST	188+0.707	3910	FI 184 10	31	54	PMS	2.0	7.0	70	70	4	.162	CITY		188.853
MAIN ST	188+0.869	3910	FI 184 10	31	54	PMS	2.0	7.0	53	53	4	.094	CITY	.743	188.947
MAIN ST	188+0.963	3910	FI 261 10	48	48	RMS	2.0	6.0	24	32	2	.071	CITY		189.018
LV DEER LODGE CL	189+0.034	3910	FI 261 10	48	48	RMS	2.0	6.0	24	32	2	.859	COUNTY	.930	189.877
POWELL COUNTY	189+0.893	3910	I 90 3 8	62	62	PMS	4.0	26.0	28	28	2	.203	COUNTY	.203	190.080
JCT I 90 S DEER LODGE INT															
COIN I00090 187+0.923-219+0.176	190+0.111														220.515
COIN I00015 121+0.132-129+0.454	222+0.176														228.843
COIN I00090 227+0.454-278+0.336	230+0.454														279.932
JCT I 90 & FAP 13 E THREE FORKS INT	290+0.336	1660	IG 90 6 15	64	69	PMS	4.2	12.0	32	32	2	.465	COUNTY	.465	280.397
GALLATIN COUNTY	291+0.185	1660	FI 169 3	50	55	RMS	1.5	7.0	32	32	2	.387	COUNTY	.387	280.784
GALLATIN COUNTY	291+0.572	1660	FAP 169	23	62	RMS	4.5	3.0	22	26	2	.941	COUNTY		281.725
GALLATIN COUNTY	292+0.900	1660	FAP 169	23	62	RMS	4.0	10.0	22	26	2	.075	COUNTY		281.800
JCT FAS 286 GALLATIN CO	292+0.975	1660	FAP 169	23	62	RMS	4.0	10.0	22	26	2	.228	COUNTY		282.028
GALLATIN COUNTY	293+0.199	1660	FAP 169	23	62	RMS	4.5	3.0	22	26	2	.454	COUNTY		282.482
GALLATIN COUNTY	293+0.653	1660	FAP 169	23	62	RMS	4.0	10.0	22	26	2	.255	COUNTY		282.737
GALLATIN COUNTY	293+0.908	1660	FAP 169	23	52	RMS	3.5	3.0	22	26	2	.995	COUNTY	2.948	283.732
GALLATIN COUNTY	294+0.899	1610	FAP 177 C	31	58	RMS	4.5	3.0	22	24	2	.730	COUNTY		284.462
GALLATIN COUNTY	295+0.625	1610	FAP 177 C	31	58	RMS	3.0	9.0	28	28	2	.163	COUNTY		284.625
JCT FAS 526 GALLATIN CO	295+0.788	1610	FAP 177 C	31	58	RMS	3.0	9.0	28	28	2	.079	COUNTY		284.704
GALLATIN COUNTY	295+0.867	1610	FAP 177 C	31	58	RMS	4.5	3.0	22	24	2	.023	COUNTY		284.727
GALLATIN COUNTY	295+0.890	1610	NRH 177 D	34	58	RMS	2.0	5.0	22	25	2	.340	COUNTY	.340	285.067
GALLATIN COUNTY	296+0.047	1610	FAP 177 C	31	31	RMS	3.0	3.0	18	24	2	.482	COUNTY	1.477	285.549
GALLATIN COUNTY	296+0.529	1610	FAP 177 A	31	58	RMS	3.5	3.0	22	24	2	.645	COUNTY	.645	286.194
GALLATIN COUNTY	297+0.370	1610	FAP 177 B	31	58	RMS	3.5	3.0	18	24	2	1.100	COUNTY		287.294
GALLATIN COUNTY	298+0.472	1610	FAP 177 B	31	31	RMS	3.0	3.0	22	28	2	1.367	COUNTY		288.661
GALLATIN COUNTY	299+0.835	1610	FAP 177 B	31	41	RMS	2.0	11.0	22	26	2	.332	COUNTY		288.993
GALLATIN COUNTY	300+0.163	1610	FAP 177 B	31	58	RMS	1.5	12.0	22	26	2	1.100	COUNTY		290.093
GALLATIN COUNTY	301+0.269	1610	FAP 177 B	31	42	RMS	1.0	12.0	26	26	2	.091	COUNTY	3.990	290.184

FEDERAL AID PRIMARY ROUTE NUMBER 2

SECTION DESCRIPTION	MILE POST	MTCE SECT	PROJECT NUMBER	YEAR BLT	YEAR IMP	SURF TYPE	THICKNESS SURF	THICKNESS BASE	WIDTH SURF	WIDTH RDY	NO LN	SECT LENGTH	LOCA-TION	PROJCT LENGTH	ACCUM MILEAGE
ENT MANHATTAN CL RAILROAD AVE S	301+0.360	1610	FAP 51	20	20	PCC	6.0	6.0	40	40	2	.342	CITY		290.526
RAILROAD AVE S	301+0.702	1610	FAP 51	20	59	RMS	7.0	6.0	40	40	2	.049	CITY		290.575
RAILROAD AVE S	301+0.751	1610	FAP 51	20	59	RMS	7.0	6.0	40	40	2	.083	CITY		290.658
JCT FAS 346 RAILROAD AVE S	301+0.834	1610	FAP 51	20	59	RMS	7.0	6.0	40	40	2	.148	CITY		290.806
RAILROAD AVE S	301+0.982	1610	FAP 51	20	59	RMS	7.0	6.0	40	40	2	.220	CITY	.842	291.026
LV MANHATTAN CL	302+0.201	1610	NRH 82 A	22	34	RMS	1.5	9.0	24	28	2	.021	COUNTY		291.047
GALLATIN COUNTY	302+0.222	1610	NRH 82 A	22	34	RMS	1.5	9.0	24	28	2	.430	COUNTY	.451	291.477
GALLATIN COUNTY	302+0.652	1610	FAGH 82 A	22	41	RMS	2.5	9.0	24	30	2	.142	COUNTY		291.619
GALLATIN COUNTY	302+0.794	1610	FAGH 82 A	22	41	RMS	2.5	8.0	32	32	2	.134	COUNTY		291.753
GALLATIN COUNTY	302+0.928	1610	FAGH 82 A	22	41	RMS	2.5	8.0	24	32	2	.292	COUNTY	.568	292.045
GALLATIN COUNTY	303+0.224	1610	NRH 82 A	22	52	RMS	2.5	9.0	22	28	2	.328	COUNTY		292.373
GALLATIN COUNTY	303+0.552	1610	NRH 82 A	22	59	RMS	3.5	9.0	24	28	2	1.101	COUNTY		293.474
GALLATIN COUNTY	304+0.652	1610	NRH 82 A	22	52	RMS	2.5	9.0	22	28	2	.568	COUNTY	1.997	294.042
GALLATIN COUNTY	305+0.216	1610	FI 82 5	50	50	BST	.5	7.0	24	34	2	.492	COUNTY	.492	294.534
GALLATIN COUNTY	305+0.708	1610	NRH 82 A	22	58	RMS	2.0	9.0	24	28	2	.786	COUNTY		295.320
GALLATIN COUNTY	306+0.492	1610	NRH 82 A	22	56	RMS	2.0	9.0	24	28	2	1.200	COUNTY	1.986	296.520
GALLATIN COUNTY	307+0.688	1610	FAP 201	23	48	RMS	2.0	12.0	24	24	2	.800	COUNTY		297.320
GALLATIN COUNTY	308+0.497	1610	FAP 201	23	59	RMS	3.0	12.0	24	24	2	1.300	COUNTY		298.620
GALLATIN COUNTY	309+0.793	1610	FAP 201	23	55	RMS	2.5	12.0	24	24	2	.941	COUNTY		299.561
JCT FAS 291 GALLATIN CO	310+0.740	1610	FAP 201	23	55	RMS	2.5	12.0	24	24	2	.004	COUNTY	3.045	299.565
ENT BELGRADE CL PACIFIC AVE	310+0.744	1610	FAP 165	23	23	PMS	5.5	5.0	24	28	2	.378	CITY		299.943
PACIFIC AVE	311+0.119	1610	FAP 165	23	23	PMS	5.5	5.0	40	40	2	.078	CITY		300.021
JCT FAS 290 PACIFIC AVE	311+0.197	1610	FAP 165	23	23	PMS	5.5	5.0	40	40	2	.076	CITY		300.097
PACIFIC AVE	311+0.273	1610	FAP 165	23	23	PMS	5.5	5.0	26	30	2	.381	CITY	.913	300.478
LV BELGRADE CL	311+0.654	1610	FAP 82 D	22	30	RMS	1.5	3.0	18	24	2	.084	COUNTY		300.562
GALLATIN COUNTY	311+0.738	1610	FAP 82 D	22	58	RMS	2.5	3.0	24	24	2	.700	COUNTY		301.262
GALLATIN COUNTY	312+0.434	1610	FAP 82 D	22	30	RMS	1.5	3.0	18	24	2	.115	COUNTY		301.377
GALLATIN COUNTY	312+0.549	1610	FAP 82 D	22	56	RMS	2.5	3.0	24	24	2	.700	COUNTY		302.077
GALLATIN COUNTY	313+0.255	1610	FAP 82 D	22	30	RMS	1.5	3.0	18	24	2	.221	COUNTY		302.298
GALLATIN COUNTY	313+0.476	1610	FAP 82 D	22	55	RMS	1.5	5.0	24	26	2	.576	COUNTY		302.874
GALLATIN COUNTY	314+0.046	1610	FAP 82 D	22	44	RMS	1.0	5.0	26	26	2	.367	COUNTY	2.763	303.241
GALLATIN COUNTY	314+0.413	1610	FAP 44 B	22	58	RMS	1.5	5.5	24	26	2	.637	COUNTY		303.878
GALLATIN COUNTY	315+0.056	1610	FAP 44 B	22	44	RMS	1.0	5.5	26	26	2	.403	COUNTY		304.281
GALLATIN COUNTY	315+0.459	1610	FAP 44 B	22	37	RMS	1.5	4.0	24	24	2	.511	COUNTY		304.792
GALLATIN COUNTY	315+0.970	1610	FAP 44 A	37	37	PMS	2.5	6.0	24	30	2	1.800	COUNTY		306.592
JCT FAS 411 GALLATIN CO	317+0.764	1610	FAP 44 A	37	37	PMS	2.5	6.0	24	30	2	.430	COUNTY		307.022
GALLATIN COUNTY	318+0.193	1610	FAP 44 B	22	37	PMS	2.5	12.0	24	30	2	.458	COUNTY	2.009	307.480
GALLATIN COUNTY	318+0.651	1610	FAP 44 A	37	37	PMS	2.5	6.0	24	30	2	.480	COUNTY		307.960
GALLATIN COUNTY	319+0.118	1610	FAP 44 A	37	59	RMS	4.0	6.0	24	30	2	.506	COUNTY		308.466
JCT FAS 536 GALLATIN CO	319+0.624	1610	FAP 44 A	37	59	RMS	4.0	6.0	24	30	2	.009	COUNTY	3.225	308.475
GALLATIN COUNTY	319+0.633	1610	I 90 6 13	66	66	PMS	4.2	14.0	68	68	4	.198	COUNTY	.198	308.673
JCT I 90 & FAU 1207 W BOZEMAN INT															
COIN I00090 306+0.879-309+0.370	319+0.831														311.165
JCT I 90 E BOZEMAN INT	322+0.370	1610	I 90 6 23	71	71	PMS	4.2	27.0	48	76	4	.290	URBAN		311.455
URBAN AREA	323+0.123	1610	FI 222 B	52	54	RMS	1.5	18.0	24	32	2	1.211	URBAN		312.666
LV URBAN EXT GALLATIN CO	324+0.334	1610	FI 222 B	52	54	RMS	1.5	18.0	24	32	2	1.498	COUNTY	2.709	314.164
GALLATIN COUNTY	325+0.832	1610	I 90 6 23	71	71	PMS	2.4	19.0	28	28	2	.385	COUNTY	.675	314.549
GALLATIN COUNTY	326+0.217	1610	I 90 6 2	63	63	PMS	4.2	27.0	28	28	2	.055	COUNTY		314.604
GALLATIN COUNTY	326+0.272	1610	I 90 6 2	63	63	RMS	1.5	18.0	28	28	2	.213	COUNTY		314.817
GALLATIN COUNTY	326+0.485	1610	I 90 6 2	63	63	PMS	4.2	27.0	28	28	2	.043	COUNTY	.311	314.860
JCT I 90 BEAR CANYON INT															
COIN I00090 313+0.447-400+0.631	326+0.528														402.333
JCT I 90 SPRINGTIME INT	412+0.631	4810	I 90 8 52	72	72	PMS	4.2	24.0	30	30	2	.261	COUNTY	.261	402.594
STILLWATER COUNTY	412+0.892	4810	FAP 123 B	31	59	RMS	3.5	10.0	24	30	2	5.347	COUNTY		407.941

FEDERAL AID PRIMARY ROUTE NUMBER 2

SECTION DESCRIPTION	MILE POST	MTCE SECT	PROJECT NUMBER	YEAR BLT	YEAR IMP	SURF TYPE	THICKNESS SURF	THICKNESS BASE	WIDTH SURF	WIDTH RDY	NO LN	SECT LENGTH	LOCA-TION	PROJCT LENGTH	ACCUM MILEAGE
STILLWATER COUNTY	417+0.827	4810	FAP 123 6	51	51	BST	.7	17.0	34	34	2	1.376	COUNTY	1.376	409.317
STILLWATER COUNTY	419+0.341	4810	FAP 123 B	31	59	RMS	4.5	10.0	24	30	2	.652	COUNTY		409.969
JCT FAS 306 STILLWATER CO	420+0.030	4810	FAP 123 B	31	56	RMS	3.5	10.0	22	30	2	.883	COUNTY		410.852
ENT COLUMBUS CL PIKE AVE	420+0.913	4810	FAP 123 B	31	56	RMS	3.5	10.0	22	30	2	.061	CITY		410.913
PIKE AVE	421+0.020	4810	FAP 123 B	31	41	RMS	2.0	10.0	24	30	2	.163	CITY		411.076
JCT FAS 307 PIKE AVE	421+0.183	4810	FAP 123 B	31	41	RMS	2.0	10.0	24	30	2	.064	CITY	7.170	411.140
PIKE AVE	421+0.247	4810	FAP 109 4	47	47	RMS	2.0	8.0	24	30	2	.132	CITY		411.272
PIKE AVE	421+0.379	4810	FAP 109 4	47	63	RMS	3.0	8.0	24	30	2	.019	CITY		411.291
JCT COLUMBUS SPUR PIKE AVE	421+0.398	4810	FAP 109 4	47	63	RMS	3.0	8.0	24	30	2	.222	CITY		411.513
LV COLUMBUS CL	421+0.620	4810	FAP 109 4	47	63	RMS	3.0	8.0	24	30	2	1.520	COUNTY	1.893	413.033
STILLWATER COUNTY	423+0.152	4810	FAP 109 A	35	53	RMS	3.5	6.0	24	28	2	2.940	COUNTY	2.940	415.973
STILLWATER COUNTY	426+0.083	4810	FAP 170 B	28	57	RMS	3.5	12.0	22	26	2	6.780	COUNTY	6.780	422.753
STILLWATER COUNTY	432+0.872	4810	FI 170 4	55	55	RMS	2.0	15.0	24	32	2	.530	COUNTY	.530	423.283
STILLWATER COUNTY	433+0.400	4810	FAP 170 C	28	55	RMS	3.5	12.0	24	26	2	5.699	COUNTY	5.699	428.982
STILLWATER COUNTY	439+0.123	4810	I 90 8 27	67	67	PMS	3.0	22.0	34	34	2	.237	COUNTY	.237	429.219
JCT I 90 PARK CITY INT															
COIN I00090 426+0.594-456+0.580	439+0.360														459.197
JCT I 94 PINEHILL INT															
COIN I00094 000+0.000-067+0.971	469+0.580														526.077
JCT I 94 HYSHAM INT	538+0.971	5210	I 94 2 6	64	64	PMS	4.2	22.0	30	30	2	.091	COUNTY	.091	526.168
TREASURE COUNTY	538+1.062	5210	F 114 5	64	64	PMS	3.0	22.0	30	30	2	2.423	COUNTY	2.423	528.591
JCT FAS 311 TREASURE CO	540+0.855	5210	FAP 114 B	33	56	RMS	4.5	7.0	22	24	2	4.284	COUNTY		532.875
JCT FAS 415 TREASURE CO	545+0.147	5210	FAP 114 B	33	56	RMS	4.5	7.0	22	24	2	6.228	COUNTY	10.512	539.103
TREASURE CO LN ROSEBUD CO	551+0.386	4410	WPGH 114 A	36	42	RMS	1.0	5.5	26	30	2	5.503	COUNTY		544.606
ROSEBUD COUNTY	556+0.882	4410	FAP 114 A	41	41	RMS	2.5	13.5	24	31	2	4.019	COUNTY		548.625
JCT FAS 315 ROSEBUD CO	560+0.881	4410	FAP 114 A	41	41	RMS	2.5	13.5	24	31	2	1.490	COUNTY	11.012	550.115
ROSEBUD COUNTY	562+0.390	4410	FAP 15	41	41	RMS	2.5	11.0	24	31	2	2.132	COUNTY		552.247
ROSEBUD COUNTY	564+0.524	4410	FAP 15	38	38	RMS	2.5	6.0	24	30	2	.663	COUNTY	2.795	552.910
ROSEBUD COUNTY	565+0.190	4410	FI 15 3	50	56	PMS	3.0	14.0	24	32	2	.768	COUNTY	.768	553.678
JCT I 94 WEST OF FORSYTH															
COIN I00094 092+0.696-098+0.039	565+0.958														558.737
JCT I 94 E OF FORSYTH	571+0.088	4410	FAP 135 A	28	52	RMS	3.5	4.0	20	20	2	.521	COUNTY		559.258
ROSEBUD COUNTY	571+0.609	4410	I 94 3 26	71	71	PMS	2.4	12.0	28	28	2	.360	COUNTY		559.618
ROSEBUD COUNTY	571+0.969	4410	FAP 135 A	28	52	RMS	3.5	4.0	20	20	2	2.843	COUNTY	3.364	562.461
ROSEBUD COUNTY	574+0.812	4410	FAP 135 C	31	40	RMS	1.5	6.0	22	26	2	1.397	COUNTY		563.858
ROSEBUD COUNTY	576+0.230	4410	I 94 3 26	71	71	PMS	2.4	12.0	28	28	2	.472	COUNTY		564.330
ROSEBUD COUNTY	576+0.702	4410	FAP 135 C	31	47	RMS	2.5	6.0	20	26	2	.571	COUNTY		564.901
JCT FAS 447 ROSEBUD COUNTY	577+0.299	4410	FAP 135 C	31	47	RMS	2.5	6.0	20	26	2	.926	COUNTY		565.827
JCT FAS 446 ROSEBUD COUNTY	578+0.211	4410	FAP 135 C	31	47	RMS	2.5	6.0	20	26	2	1.731	COUNTY		567.558
ROSEBUD COUNTY	579+0.967	4410	I 94 3 26	71	71	PMS	2.4	16.0	28	28	2	.387	COUNTY		567.945
JCT I 94 E ROSEBUD INT	580+0.354	4410	I 94 3 26	71	71	PMS	2.4	16.0	24	28	2	.106	COUNTY		568.051
ROSEBUD COUNTY	580+0.460	4410	I 94 3 26	71	71	PMS	2.4	12.0	24	28	2	.237	COUNTY	1.562	568.288
ROSEBUD COUNTY	580+0.697	4410	FAP 135 C	31	47	RMS	2.5	6.0	20	26	2	7.024	COUNTY	11.649	575.312
ROSEBUD COUNTY	587+0.721	4410	I 94 3 23	71	71	PMS	2.4	12.0	28	28	2	.347	COUNTY	.347	575.659
ROSEBUD COUNTY	588+0.068	4410	FAP 135 B	31	73	BST	.7	12.0	24	24	2	3.682	COUNTY	3.682	579.341
ROSEBUD COUNTY	591+0.750	4410	CNTY CONSTR	62	62	PMS	3.0	12.0	24	24	2	.085	COUNTY	.085	579.426
JCT I 94 ACCESS TO HATHAWAY															
COIN I00094 117+0.854-135+0.538	591+0.835														597.103
JCT I 94 W MILES CITY INT	609+0.538	0910	I 94 4 5	61	61	PMS	3.0	18.0	32	32	2	.255	NAT GM	.255	597.358

FEDERAL AID PRIMARY ROUTE NUMBER 2

SECTION DESCRIPTION	MILE POST	MTCE SECT	PROJECT NUMBER	YEAR BLT	YEAR IMP	SURF TYPE	THICKNESS SURF	THICKNESS BASE	WIDTH SURF	WIDTH RDY	NO LN	SECT LENGTH	LOCA-TION	PROJCT LENGTH	ACCUM MILEAGE
						US 10 US 12									
CUSTER COUNTY	610+0.160	0910	F 135 17	62	62	PMS	3.0	18.0	32	32	2	.570	NAT GM	.570	597.928
CUSTER COUNTY	610+0.730	0910	F 135 14	34	34	RMS	2.5	11.0	20	24	2	.083	NAT GM		598.011
ENT MILES CITY URBAN EXT	610+0.813	0910	F 135 14	34	34	RMS	2.0	15.0	28	28	2	.635	URBAN NAT GM	.718	598.646
URBAN EXT	611+0.448	0910	NRH 135 E	34	34	RMS	2.5	11.0	20	24	2	.442	URBAN NAT GM		599.088
LV FT KEOGH RES URBAN EXT	611+0.890	0910	NRH 135 E	34	34	RMS	2.5	11.0	20	24	2	.245	URBAN	.687	599.333
ENT MILES CITY CL	612+0.135	0913	NRM 135 G	34	34	RMS	2.5	11.0	24	24	2	.332	CITY	.332	599.665
MAIN ST	612+0.467	0913	CITY CONSTR	18	18	RMS	2.5	17.0	24	24	2	.039	CITY	.039	599.704
JCT FAU 8002	612+0.506	0913	NRM 135 I	18	36	PCC	4.0	5.5	54	54	2	.101	CITY	.101	599.805
MAIN ST	612+0.607	0913	F 135 13	18	52	PMS	2.0	7.0	55	55	2	.055	CITY		599.860
JCT FAP 18 MAIN ST	612+0.662	0913	F 135 13	18	52	PMS	2.0	7.0	50	55	2	.060	CITY		599.920
JCT FAU 8009 MAIN ST	612+0.722	0913	F 135 13	18	52	PMS	2.0	7.0	55	55	2	.125	CITY		600.045
JCT FAU 8007 MAIN ST	612+0.847	0913	F 135 13	18	52	PMS	2.0	7.0	55	55	2	.119	CITY		600.164
JCT FAU 8004 MAIN ST	612+0.966	0913	F 135 13	18	52	PMS	2.0	7.0	55	55	2	.041	CITY	.400	600.205
MAIN ST	613+0.007	0913	CITY CONSTR	32	32	PCC	6.0	5.0	40	40	2	.092	CITY		600.297
JCT FAP 23 ATLANTIC AVE	613+0.099	0913	CITY CONSTR	32	32	PCC	6.0	5.0	40	40	2	.020	CITY	.112	600.317
ATLANTIC AVE	613+0.119	0913	NRM 135 H	34	34	PCC	6.0	5.0	44	44	2	.293	CITY	.293	600.610
JCT FAU 8001 ATLANTIC AVE	613+0.412	0930	F 158 A	48	48	RMS	2.0	20.0	30	30	2	.238	CITY		600.848
LV MILES CITY CL ENT URB EXT	613+0.650	0930	F 158 A	48	48	RMS	2.0	20.0	30	30	2	.778	URBAN		601.626
JCT FAU 8008 URBAN EXT	614+0.428	0930	F 86 15	48	48	RMS	2.0	20.0	30	30	2	.299	URBAN	1.315	601.925
JCT FAP 17 LV URBAN EXT	614+0.727	0930	F 86 15	50	50	RMS	2.0	8.0	20	24	2	1.254	COUNTY		603.179
CUSTER COUNTY	615+0.981	0930	F 86 20	62	62	PMS	3.0	17.5	24	32	2	.210	COUNTY		603.389
CUSTER COUNTY	616+0.134	0930	I 94 4 6	62	62	PMS	3.0	17.5	32	32	2	.063	COUNTY		603.452
						US 12									
JCT I 94 BAKER INT	616+0.197	0930	I 94 4 6	62	62	PMS	3.0	17.5	32	32	2	.054	COUNTY	.117	603.506
CUSTER COUNTY	616+0.251	0930	F 86 20	62	62	PMS	3.0	17.5	32	32	2	.635	COUNTY	.845	604.141
CUSTER COUNTY	616+0.886	0930	F 86 15	50	50	RMS	2.0	8.0	20	24	2	6.326	COUNTY	7.580	610.467
CUSTER COUNTY	623+0.171	0930	F 86 33	70	70	PMS	3.0	17.4	34	34	2	5.122	COUNTY		615.589
JCT FAS 333 CUSTER CO	628+0.299	0930	F 86 33	70	70	PMS	3.0	17.4	34	34	2	2.612	COUNTY	7.734	618.201
CUSTER COUNTY	630+0.911	0930	FRF 86 40	75	75	PMS	3.0	12.0	34	34	2	6.533	COUNTY	6.533	624.734
CUSTER COUNTY	637+0.464	0930	FRF 86 39	73	73	PMS	3.0	12.0	34	34	2	4.144	COUNTY		628.878
CUSTER COUNTY	641+0.606	0930	FRF 86 38	73	73	PMS			38	38	2	.118	COUNTY	.118	628.996
CUSTER COUNTY	641+0.724	0930	FRF 86 39	73	73	PMS	3.0	12.0	34	34	2	2.018	COUNTY	6.162	631.014
CUSTER COUNTY	644+0.095	0930	F 86 24	65	65	PMS	3.0	18.0	40	40	2	11.760	COUNTY	11.760	642.774
CUSTER COUNTY	655+0.880	0930	F 86 27	67	67	PMS	3.0	18.0	40	40	2	5.873	COUNTY		648.647
CUSTER CO LN FALLON CO	661+0.731	1330	F 86 27	67	67	PMS	3.0	18.0	40	40	2	6.054	COUNTY	11.927	654.701
FALLON COUNTY	667+0.771	1330	F 86 37	58	72	PMS	3.0	17.0	32	32	2	.006	COUNTY		654.707
JCT FAS 320 FALLON CO	667+0.777	1330	F 86 37	58	72	PMS	3.0	17.0	32	32	2	12.241	COUNTY	12.247	666.948
FALLON COUNTY	680+0.024	1310	FAP 86 A	32	36	BST	.5	5.5	20	24	2	.116	COUNTY		667.064
ENT PLEVNA CL NO NAME ST	680+0.140	1310	FAP 86 A	32	36	BST	.5	5.5	24	24	2	.354	CITY		667.418
JCT FAS 321 & 494 NO NAME ST	680+0.494	1310	FAP 86 A	32	36	BST	.5	5.5	24	24	2	.369	CITY	.839	667.787
NO NAME ST	680+0.863	1310	FAP 86 B	39	39	RMS	2.5	6.5	30	30	2	.034	CITY		667.821
LV PLEVNA CL	680+0.897	1310	FAP 86 B	39	39	RMS	2.5	6.5	24	30	2	11.725	COUNTY	11.759	679.546
ENT BAKER CL MONTANA AVE	692+0.616	1310	F 86 19	61	61	PMS	3.0	17.0	46	46	2	.439	CITY		679.985
JCT FAP 27 MONTANA AVE	693+0.054	1310	F 86 19	61	61	PMS	3.0	17.0	46	46	2	.709	CITY	1.148	680.694
MONTANA AVE	693+0.763	1310	F 86 30	68	68	PMS	3.0	18.0	44	44	2	.223	CITY		680.917
LV BAKER CL	694+0.000	1310	F 86 30	68	68	PMS	3.0	15.0	40	40	2	5.058	COUNTY	5.281	685.975
FALLON COUNTY	699+0.045	1310	F 86 32	68	68	PMS	3.0	12.0	40	40	2	6.442	COUNTY	6.442	692.417
MONTANA NORTH DAKOTA LN															

FEDERAL AID PRIMARY ROUTE NUMBER 2

SECTION DESCRIPTION	MILE POST	MTCE SECT	PROJECT NUMBER	YEAR BLT	YEAR IMP	SURF TYPE	THICKNESS SURF	THICKNESS BASE	WIDTH SURF	WIDTH RDY	NO LN	SECT LENGTH	LOCA-TION	PROJCT LENGTH	ACCUM MILEAGE
						SUPERIOR SPUR									
JCT FUT W SUPERIOR INT LOLO NF MIN	705+0.494		CNTY CONSTR	72	72	PRM			8	8	2	.200	NATFOR		692.617
MINERAL COUNTY	705+0.694	3120	FAP 254 A	29	52	RMS	2.5	5.0	22	24	2	.206	NATFOR	.206	692.823
MINERAL COUNTY	705+0.900	3120	FAP 254 C	31	52	RMS	2.5	5.0	22	24	2	.830	COUNTY		693.653
SUPERIOR CL JOHNSON AVE	706+0.730	3120	FAP 254 C	31	34	RMS	1.5	5.0	22	24	2	.270	CITY		693.923
SUPERIOR CL MINERAL CO	707+0.000	3120	FAP 254 C	31	52	RMS	2.5	5.0	22	24	2	.064	COUNTY		693.987
SUPERIOR CL JOHNSON AVE	707+0.064	3120	FAP 254 C	31	34	RMS	2.5	5.0	22	24	2	.830	CITY	1.994	694.817
JCT FAS 257															
						MISSOULA LOOP									
JCT I 90 RESERVE INT	708+0.000	3213	I 90 2 25	68	68	PMS	3.0	17.0	42	42	2	.089	URBAN	.089	694.906
URBAN EXT	708+0.089	3213	SG 224 6	68	68	PMS	3.0	17.0	42	42	2	.862	URBAN	.862	695.768
URBAN EXT	709+0.205	3213	USG 224 5	68	68	PMS	3.0	17.0	30	30	2	.066	URBAN	.066	695.834
JCT FAS 430	709+0.271	3213	UF 219 27	68	68	PMS	3.0	15.0	72	88	4	1.191	URBAN		697.025
ENT MISSOULA CL	710+0.449	3213	UF 219 27	68	68	PMS	3.0	15.0	72	88	4	.360	CITY		697.385
JCT FAU 8124	710+0.809	3213	UF 219 27	68	68	PMS	3.0	15.0	72	88	4	.122	CITY	1.673	697.507
BROADWAY ST	710+0.931	3213	F 219 23	66	66	PMS	4.2	14.0	68	72	4	.113	CITY		697.620
JCT FAU 8105	711+0.044	3213	F 219 23	66	66	PMS	4.2	14.0	68	72	4	.165	CITY	.278	697.785
BROADWAY ST	711+0.209	3213	F 219 BD	70	70	PMS	2.5	10.0	62	62	4	.074	CITY		697.859
JCT FAU 8106	711+0.283	3213	F 219 BD	70	70	PMS	2.5	10.0	62	62	4	.312	CITY		698.171
JCT FAU 8109	711+0.595	3213	F 219 BD	70	70	PMS	2.5	10.0	62	62	4	.473	CITY		698.644
JCT FAU 8107	712+0.068	3213	F 219 BD	70	70	PMS	2.5	10.0	62	62	4	.143	CITY		698.787
JCT FAU 8111	712+0.211	3213	F 219 BD	70	70	PMS	2.5	10.0	62	62	4	.079	CITY		698.866
JCT FAU 8113	712+0.290	3213	F 219 BD	70	70	PMS	2.5	10.0	62	62	4	.079	CITY		698.945
JCT FAU 8111	712+0.369	3213	F 219 BD	70	70	PMS	2.5	10.0	62	62	4	.218	CITY		699.163
JCT FAU 8108	712+0.587	3213	F 219 BD	70	70	PMS	2.5	10.0	62	62	4	.071	CITY	1.449	699.234
JCT FAP 7 & FAU 8106	712+0.658	3213	F 219 18	72	72	PMS	3.0	15.0	72	72	4	.215	CITY	.215	699.449
JCT FAU 8110 & 8112	712+0.873	3213	I 90 2 14	66	66	PMS	4.2	21.0	48	68	4	.142	CITY	.142	699.591
JCT I 90 & FAU 8115 VAN BUREN INT															
						COLUMBUS SPUR									
JCT FAP 2 NINTH ST	713+0.015	4810	F 408 3	72	72	PMS	3.0	23.0	44	44	2	.289	CITY		699.880
LV COLUMBUS CL	713+0.306	4810	F 408 3	72	72	PMS	3.0	23.0	44	44	2	.386	COUNTY	.675	700.266
STILLWATER COUNTY	713+0.692	4810	I 90 8 63	72	72	PMS	3.0	20.0	44	44	2	.047	COUNTY	.047	700.313
JCT I 90 N OF COLUMBUS	713+0.739														

FEDERAL AID PRIMARY ROUTE NUMBER 2

********** SUMMARY BY COUNTIES **********

		ROUTE	CONST	UNIMP	WYE	CITY <5000	URBAN INSIDE CITY LIMITS	URBAN OUTSIDE CITY LIMITS	TOTAL CITY	TOTAL URBAN	COUNTY	NATL FOREST	INDIAN RESERV	OTHER	NET RURAL
CUSTER		51.544	51.544				1.515	2.399	1.515	3.914	46.722			1.985	
FALLON		43.770	43.770			2.128			2.128		41.642				
GALLATIN		32.436	32.436			1.755		1.501	1.755	1.501	29.180				
GRANITE		17.546	17.546			1.082			1.082		16.464				
MINERAL		2.118	2.118			1.323			1.323		.795				
MISSOULA		6.144	6.144								6.144				
POWELL		3.054	3.054			1.064			1.064		1.990				
ROSEBUD		35.264	35.264								35.264				
STILLWATER		26.886	26.886			.661			.661		26.225				
TREASURE		13.026	13.026								13.026				
MINERAL	(SPUR)	2.400	2.200	.200		1.100			1.100		.894	.406			
STILLWATER	(SPUR)	.724	.722			.289			.289		.433				
MISSOULA	(LOOP)	4.774	4.774				2.566	2.208	2.566	4.774					
TOTAL		239.686	239.484	.200		9.402	4.081	6.108	13.483	10.189	218.779	.406		1.985	226.201

FEDERAL AID PRIMARY ROUTE NUMBER 3

U. S. 91

SECTION DESCRIPTION	MILE POST	MTCE SECT	PROJECT NUMBER	YEAR BLT	YEAR IMP	SURF TYPE	THICKNESS SURF	THICKNESS BASE	WIDTH SURF	WIDTH RDY	NO LN	SECT LENGTH	LOCA-TION	PROJCT LENGTH	ACCUM MILEAGE
IDAHO MONTANA LN NEAR MONIDA															
COIN I00015 000+0.000-015+0.170	0+0.000														15.177
JCT I 15 LIMA INT	15+0.170	0110	I 15 1 9	60	60	PMS	2.4	16.0	18	20	2	.103	CITY	.103	15.280
HARRISON ST	15+0.273	0110	FAP 255 C	33	56	RMS	5.0	5.0	22	24	2	.935	CITY		16.215
LV LIMA CL	16+0.183	0110	FAP 255 C	33	56	RMS	5.0	5.0	22	24	2	6.149	COUNTY		22.364
BEAVERHEAD COUNTY	22+0.332	0110	FAP 255 C	33	57	RMS	4.5	5.0	22	24	2	.427	COUNTY		22.791
BEAVERHEAD COUNTY	22+0.759	0110	FAP 255 C	33	68	RMS	5.0	5.0	22	24	2	1.026	COUNTY		23.817
JCT I 15 DELL INT	23+0.785	0110	FAP 255 C	33	68	RMS	5.0	5.0	22	24	2	.925	COUNTY		24.742
BEAVERHEAD COUNTY	24+0.722	0110	FAP 255 C	33	58	RMS	4.0	5.0	22	24	2	1.003	COUNTY		25.745
BEAVERHEAD COUNTY	25+0.719	0110	FAP 255 C	33	39	RMS	3.0	5.0	20	24	2	.301	COUNTY		26.046
BEAVERHEAD COUNTY	26+0.007	0110	FAP 255 C	33	56	RMS	4.2	5.0	22	24	2	2.600	COUNTY		28.646
BEAVERHEAD COUNTY	28+0.618	0110	FAP 255 C	33	42	RMS	2.0	9.0	20	26	2	.114	COUNTY		28.760
BEAVERHEAD COUNTY	28+0.732	0110	FAP 255 C	33	39	RMS	3.0	5.0	20	24	2	.452	COUNTY		29.212
BEAVERHEAD COUNTY	29+0.177	0110	FAP 255 C	33	52	RMS	1.0	17.0	22	26	2	.264	COUNTY		29.476
BEAVERHEAD COUNTY	29+0.441	0110	FAP 255 C	33	65	RMS	3.0	17.0	24	26	2	2.992	COUNTY		32.468
BEAVERHEAD COUNTY	32+0.444	0110	FAP 255 C	33	52	RMS	1.0	17.0	22	26	2	.077	COUNTY		32.545
BEAVERHEAD COUNTY	32+0.521	0110	FAP 255 C	33	53	RMS	2.0	19.0	20	26	2	1.572	COUNTY		34.117
BEAVERHEAD COUNTY	34+0.086	0110	FAP 255 C	33	42	RMS	2.0	9.0	20	26	2	.852	COUNTY		34.969
BEAVERHEAD COUNTY	34+0.938	0110	FAP 255 C	33	54	RMS	4.5	5.0	22	24	2	1.462	COUNTY	21.151	36.431
BEAVERHEAD COUNTY	36+0.403	0110	FAP 255 B	33	54	RMS	4.5	8.0	22	24	2	.622	COUNTY	.622	37.053

FEDERAL AID PRIMARY ROUTE NUMBER 3

SECTION DESCRIPTION	MILE POST	MTCE SECT	PROJECT NUMBER	YEAR BLT	YEAR IMP	SURF TYPE	THICKNESS SURF	THICKNESS BASE	WIDTH SURF	WIDTH RDY	NO LN	SECT LENGTH	LOCA-TION	PROJCT LENGTH	ACCUM MILEAGE
BEAVERHEAD COUNTY	37+0.026	0110	I 15 1 42	72	72	PMS	4.2	14.0	28	28	2	.211	COUNTY	.211	37.264
JCT I 15 RED ROCK INT															
COIN I00015 037+0.353-124+0.230	37+0.237														126.166
JCT I15 I115 W BUTTE INT															
COIN I00015 398+0.184-399+0.571	125+0.000														127.553
JCT I115	127+0.240	4710	U 70 16	69	69	PMS	3.0	17.0	66	72	4	.325	URBAN	.325	127.878
URBAN AREA	127+0.565	4710	U 207 12	70	70	PMS	2.5	14.0	68	76	4	.008	URBAN		127.886
JCT FAP 29 BUTTE CL MONTANA ST	128+0.000	4703	U 207 12	70	71	PMS	2.5	14.0	70	70	4	.591	CITY	.599	128.477
MONTANA ST	129+0.251	4703	FAP 242 F	36	36	PMS	4.0	5.0	70	70	4	.007	CITY		128.484
JCT FAU 1804 GALENA PARK COUPLET	129+0.258	4703	FAP 242 F	36	36	PMS	4.0	5.0	56	56	4	.178	CITY		128.662
JCT FAU 1801	129+0.436	4703	FAP 242 F	36	36	PMS	4.0	5.0	56	56	4	.160	CITY	.345	128.822
JCT FAU 1803 END COUPLET	129+0.596	4703	NRM 242 E	34	34	PMS	4.0	5.0	56	56	4	.414	CITY	.414	129.236
END 4LNU NO NAME ST	130+0.010	4703	CITY CONSTR	71	71	PMS	3.0	6.0	48	48	2	.540	CITY	.540	129.776
SHIELDS ST	130+0.550	4703	CITY CONSTR	71	71	BST	.7	4.0	28	28	2	.017	CITY	.017	129.793
SHIELDS ST CONTINENTAL DRIVE	130+0.567	4703	S USG 213 3	58	58	PMS	1.5	9.0	24	24	2	.429	CITY		130.222
JCT FAU 1808	130+0.996	4703	S USG 213 3	58	58	PMS	1.5	9.0	24	24	2	.160	CITY	.589	130.382
LV BUTTE CL	130+1.156	4703	S 213 3	58	58	PMS	1.5	9.0	24	24	2	.486	URBAN	.486	130.868
JCT FAU 1807	130+1.642	4703	CNTY CONSTR	54	71	PMS	2.0	6.0	24	30	2	.537	URBAN	.537	131.405
URBAN EXT	131+0.442	4703	FI 242 13	50	50	PMS	2.0	6.0	24	42	2	2.433	URBAN		133.838
LV URBAN EXT	133+0.875	4703	FI 242 13	50	50	PMS	2.0	6.0	24	36	2	.236	COUNTY	2.669	134.074
SILVER BOW COUNTY	134+0.051	4703	I 15 2 18	66	66	PMS	3.0	8.0	24	32	2	.056	COUNTY	.056	134.130
JCT I 15															
COIN I00015 133+0.603-182+0.116	134+0.107														182.342
JCT I 15 CLANCY INT	181+1.116	2240	I 15 3 15	69	69	PMS	2.4	8.0	28	28	2	.801	COUNTY		183.143
JEFFERSON COUNTY	182+0.598	2240	FAP 178 B	30	69	PMS	2.4	8.0	24	24	2	.211	COUNTY		183.354
JEFFERSON COUNTY	182+0.809	2240	I 15 3 15	69	69	PMS	2.4	8.0	24	24	2	.568	COUNTY		183.922
JEFFERSON COUNTY	183+0.377	2240	FAP 178 B	30	69	PMS	2.4	8.0	24	24	2	.424	COUNTY		184.346
JEFFERSON COUNTY	183+0.801	2240	I 15 3 15	69	69	PMS	2.4	8.0	24	24	2	.151	COUNTY	1.520	184.497
JEFFERSON COUNTY	183+0.952	2240	I IG 15 3 8	69	69	PMS	2.4	8.0	24	24	2	.163	COUNTY		184.660
JEFFERSON COUNTY	184+0.095	2240	FAP 178 B	30	69	PMS	2.4	8.0	24	24	2	.517	COUNTY	1.152	185.177
JEFFERSON COUNTY	184+0.612	2240	I IG 15 3 8	69	69	PMS	2.4	8.0	24	24	2	1.412	COUNTY		186.589
JEFFERSON COUNTY	186+0.199	2240	FAP 178 A	39	69	PMS	2.4	8.0	24	36	2	1.462	COUNTY	1.462	188.051
JEFFERSON COUNTY	187+0.661	2240	I IG 15 3 8	69	69	PMS	2.4	8.0	34	34	2	.162	COUNTY	1.737	188.213
JCT I 15 MONTANA CITY INT															
COIN I00015 187+0.707-219+0.219	187+0.823														219.723
JCT I 15 SPRING CREEK INT	219+0.219	2510	I 15 4 18	65	65	PMS	4.2	15.0	24	24	2	.440	COUNTY	.440	220.163
LEWIS & CLARK CO	220+0.183	2510	ECHP 269 A	35	35	PMS	2.0	4.0	20	24	2	7.702	COUNTY		227.865
JCT FAS 434 WOLF CREEK INT	227+0.885	2510	ECHP 269 A	35	35	PMS	2.0	4.0	20	24	2	.182	COUNTY	7.884	228.047
LEWIS & CLARK CO	228+0.067	2510	ECHP 172D	35	47	RMS	1.5	14.0	24	26	2	8.345	COUNTY	8.345	236.392
CRAIG JCT LEWIS & CLARK CO	236+0.392	2510	FAP 172 A	33	47	RMS	1.5	15.0	24	26	2	1.782	COUNTY		238.174
LEWIS & CLARK COUNTY	238+0.174	2510	I 15 4 26	67	67	PMS	2.4	17.0	24	24	2	.419	COUNTY	.419	238.593
LEWIS & CLARK COUNTY	238+0.593	2510	I 15 4 28	69	69	PMS	2.4	17.0	24	24	2	2.668	COUNTY	2.668	241.261
LEWIS & CLARK COUNTY	240+0.700	2510	FAP 172 A	33	47	RMS	1.5	15.0	24	26	2	.380	COUNTY	2.162	241.641
LEWIS & CLARK COUNTY	241+0.060	2510	FAP 172 C	33	33	PMS	3.0	3.5	20	24	2	.227	COUNTY		241.868
LEWIS & CLARK COUNTY	241+0.287	2510	FAP 172 C	33	47	RMS	2.0	16.0	24	26	2	.843	COUNTY		242.711
LEWIS & CLARK CO LN CASCADE CO	242+0.130	0730	FAP 172 C	33	33	RMS	3.0	3.5	24	26	2	2.226	COUNTY		244.937
CASCADE COUNTY	244+0.350	0730	I 15 5 35	72	72	PMS	4.0	8.0	26	26	2	1.501	COUNTY	1.501	246.438
CASCADE COUNTY	245+0.850	0730	I 15 5 23	68	68	PMS	2.4	14.0	24	24	2	.810	COUNTY		247.248
JCT I 15 CANYON INT	246+0.660	0730	I 15 5 23	68	68	PMS	2.4	14.0	24	24	2	.292	COUNTY		247.540
CASCADE COUNTY	246+0.952	0730	FAP 172 C	33	33	PMS	3.0	3.5	20	24	2	3.973	COUNTY	7.269	251.513
CASCADE COUNTY	250+0.925	0730	I 15 5 23	68	68	PMS	2.4	14.0	24	24	2	.674	COUNTY	1.776	252.187
CASCADE COUNTY	251+0.599	0730	FAP 172 B	33	53	RMS	3.0	12.0	20	24	2	1.492	COUNTY		253.679
CASCADE COUNTY	253+0.450	0730	I 15 5 13	63	63	PMS	4.0	20.0	24	24	2	.103	COUNTY		253.782
CASCADE COUNTY	253+0.553	0730	I 15 5 13	63	63	PMS	4.0	20.0	24	24	2	.135	COUNTY		253.917

FEDERAL AID PRIMARY ROUTE NUMBER 3

SECTION DESCRIPTION	MILE POST	MTCE SECT	PROJECT NUMBER	YEAR BLT	YEAR IMP	SURF TYPE	THICKNESS SURF	THICKNESS BASE	WIDTH SURF	WIDTH RDY	NO LN	SECT LENGTH	LOCA-TION	PROJCT LENGTH	ACCUM MILEAGE
CASCADE COUNTY	253+0.688	0730	FAP 172 B	33	53	RMS	3.0	12.0	24	28	2	1.210	COUNTY		255.127
CASCADE COUNTY	255+0.078	0730	I 15 5 13	63	63	PMS	4.0	20.0	24	24	2	1.287	COUNTY		256.414
CASCADE COUNTY	256+0.365	0730	FAP 172 B	33	53	RMS	3.0	12.0	20	24	2	1.999	COUNTY		258.413
CASCADE COUNTY	258+0.364	0730	I 15 5 13	63	63	PMS	4.0	20.0	24	24	2	.610	COUNTY		259.023
JCT I 15 S CASCADE INT	258+0.974	0730	I 15 5 13	63	63	PMS	4.0	20.0	20	24	2	.084	COUNTY		259.107
CASCADE COUNTY	259+0.058	0730	FAP 172 B	33	53	RMS	3.0	12.0	24	28	2	.089	COUNTY		259.196
ENT CASCADE CL FIRST ST N	259+0.147	0730	FAP 172 B	30	33	PMS	3.0	3.5	24	24	2	.658	CITY		259.854
JCT FAS 330 FIRST ST N	259+0.805	0730	FAP 172 B	30	33	PMS	3.0	3.5	24	24	2	.443	CITY		260.297
LV CASCADE CL	260+0.248	0730	FAP 172 B	30	33	PMS	3.0	3.5	20	24	2	.014	COUNTY	5.905	260.311
CASCADE COUNTY	260+0.262	0730	FAP 182	24	54	RMS	4.0	3.0	22	24	2	1.476	COUNTY		261.787
CASCADE COUNTY	261+0.738	0730	I 15 5 13	63	63	PMS	4.0	20.0	24	24	2	.302	COUNTY	2.521	262.089
CASCADE COUNTY	262+0.040	0730	FAP 182	24	53	RMS	5.0	3.0	24	24	2	12.357	COUNTY		274.446
JCT FAS 330 CASCADE CO	274+0.397	0730	FAP 182	24	53	RMS	5.0	3.0	24	24	2	.154	COUNTY	13.987	274.600
CASCADE COUNTY	274+0.551	0730	I 182 6	59	59	PMS	4.0	22.0	24	44	2	.066	COUNTY	.066	274.666
JCT I 15 ULM INT															
COIN I00015 270+0.425-282+0.535	274+0.617														286.781
JCT I 15 & FAU 5206 EMMERSON INT	291+0.535	0770	I 15 5 20	67	67	PMS	3.0	16.0	30	30	2	.105	COUNTY	.105	286.886
CASCADE COUNTY	292+0.026	0770	FAP 10	40	49	RMS	4.0	14.0	24	30	2	1.972	COUNTY		288.858
CASCADE COUNTY	293+0.998	4710	FAP 10	38	49	RMS	4.0	9.0	24	30	2	4.336	COUNTY		293.194
CASCADE COUNTY	298+0.334	4710	FAP 10	28	48	RMS	2.0	6.0	24	30	2	.931	COUNTY		294.125
CASCADE COUNTY	299+0.265	0710	FAP 211 6	48	48	RMS	2.0	8.0	24	30	2	.031	COUNTY	.031	294.156
CASCADE COUNTY	299+0.296	0770	I 15 5 9	61	61	PMS	4.0	22.0	24	30	2	.335	COUNTY		294.491
			US 89												
JCT APPR I 15 VAUGHN INT	299+0.631	0770	I 15 5 9	61	71	PMS	4.0	22.0	28	32	2	.070	COUNTY	.405	294.561
CASCADE COUNTY	299+0.701	0770	FG 10 5	55	71	RMS	2.0	13.0	28	32	2	.166	COUNTY	.166	294.727
CASCADE COUNTY	299+0.867	0770	F 10 4	55	71	RMS	2.0	13.0	28	32	2	.999	COUNTY	.999	295.726
CASCADE COUNTY	300+0.866	0770	FAP 10	36	48	RMS	3.0	8.0	24	31	2	.582	COUNTY		296.308
CASCADE COUNTY	301+0.455	0770	FAP 10	36	36	RMS	1.5	8.0	25	31	2	4.736	COUNTY		301.044
CASCADE COUNTY	306+0.187	0770	FAP 10	36	61	RMS	2.5	8.0	24	31	2	.912	COUNTY	13.469	301.956
JCT FAP.24 CASCADE CO	307+0.105	0770	FAP 65 B 2	36	61	RMS	2.5	8.0	24	31	2	7.139	COUNTY	7.139	309.095
CASCADE COUNTY	314+0.375	0770	FAP 65 B 3	42	42	RMS	2.5	8.0	24	30	2	1.479	COUNTY	1.479	310.574
CASCADE COUNTY	315+0.870	0770	F 65 8	62	62	BST	.7	18.0	35	35	2	1.113	COUNTY		311.687
CASCADE COUNTY	316+0.961	0770	F 65 8	61	61	BST			38	38	2	.011	COUNTY		311.698
CASCADE COUNTY	316+0.972	0770	F 65 8	62	62	BST	.7	18.0	35	35	2	.108	COUNTY	1.232	311.806
CASCADE COUNTY	317+0.076	0770	FAP 65 B	21	32	BST	.5	5.0	20	22	2	1.580	COUNTY		313.386
CASCADE COUNTY	318+0.658	0770	FAP 65 B	21	59	RMS	1.5	6.0	22	22	2	.530	COUNTY		313.916
CASCADE CO LN TETON CO	319+0.191	5010	FAP 65 B	21	32	BST	.5	5.0	20	22	2	.433	COUNTY	2.543	314.349
TETON COUNTY	319+0.624	5010	FAP 65 A	21	32	BST	.5	6.0	20	22	2	.012	COUNTY		314.361
JCT FAS 431 TETON CO	319+0.636	5010	FAP 65 A	21	32	BST	.5	6.0	20	22	2	.208	COUNTY		314.569
TETON COUNTY	319+0.844	5010	FAP 65 A	21	49	BST	.5	14.0	20	24	2	.246	COUNTY		314.815
TETON COUNTY	320+0.113	5010	FAP 65 A	21	32	BST	.5	6.0	20	22	2	2.067	COUNTY		316.882
ENT FAIRFIELD CL THIRD ST S	322+0.172	5010	FAP 65 A	21	32	BST	.5	6.0	20	22	2	.074	CITY		316.956
JCT FAS 408 THIRD AVE S	322+0.246	5010	FAP 65 A	21	32	BST	.5	6.0	20	22	2	.037	CITY		316.993
6 ST S CENTRAL PARK	322+0.283	5010	FAP 65 A	21	32	BST	.5	6.0	20	22	2	.755	CITY		317.748
LV FAIRFIELD CL	322+1.038	5010	FAP 65 A	21	32	BST	.5	6.0	20	22	2	.687	COUNTY		318.435
TETON COUNTY	323+0.509	5010	FAP 65 A	21	53	RMS	1.5	6.0	22	24	2	.564	COUNTY		318.999
TETON COUNTY	324+0.300	5010	FAP 65 A	21	45	BST	.5	14.0	20	24	2	1.549	COUNTY		320.548
TETON COUNTY	325+0.834	5010	FAP 65 A	21	32	BST	.5	6.0	20	22	2	.190	COUNTY		320.738
TETON COUNTY	326+0.020	5010	FAP 65 A	21	53	RMS	1.5	6.0	22	24	2	.500	COUNTY		321.238
TETON COUNTY	326+0.520	5010	FAP 65 A	21	32	BST	.5	6.0	20	22	2	.201	COUNTY		321.439
TETON COUNTY	326+0.721	5010	FAP 65 A	21	53	RMS	1.5	6.0	22	24	2	.499	COUNTY	7.589	321.938
TETON COUNTY	327+0.226	5010	FAP 65 A 3	42	42	RMS	2.0	8.0	24	24	2	1.099	COUNTY		323.037

FEDERAL AID PRIMARY ROUTE NUMBER 3

SECTION DESCRIPTION	MILE POST	MTCE SECT	PROJECT NUMBER	YEAR BLT	YEAR IMP	SURF TYPE	THICKNESS SURF	THICKNESS BASE	WIDTH SURF	WIDTH RDY	NO LN	SECT LENGTH	LOCA-TION	PROJCT LENGTH	ACCUM MILEAGE
TETON COUNTY	328+0.331	5010	FAP 65 A 3	42	62	RMS	3.0	8.0	24	24	2	2.405	COUNTY		325.442
TETON COUNTY	330+0.728	5010	FAP 65 A 3	42	42	RMS	2.0	8.0	24	24	2	2.501	COUNTY	6.005	327.943
TETON COUNTY	333+0.218	5010	FAP 65 A 2	40	40	RMS	2.5	9.0	24	30	2	6.292	COUNTY		334.235
ENT CHOTEAU CL NO NAME ST	339+0.483	5010	FAP 65 A 2	40	40	RMS	2.5	14.5	24	30	2	.150	CITY	6.442	334.385
MAIN STREET	339+0.633	5010	FAP 65 C	40	40	RMS	2.5	9.0	24	30	2	.461	CITY		334.846
BEG 4LNU MAIN ST	340+0.094	5010	FAP 65 C	40	40	RMS	2.5	9.0	48	48	2	.120	CITY		334.966
JCT FAP 9 MAIN ST	340+0.214	5010	FAP 65 C	40	40	RMS	2.5	9.0	48	48	4	.028	CITY	.609	334.994
END 4LNU MAIN ST	340+0.242	5010	CITY CONSTR	32	56	RMS	3.5	3.0	40	70	2	.070	CITY		335.064
JCT FAS 221 MAIN ST	340+0.312	5010	CITY CONSTR	32	56	RMS	3.5	3.0	40	70	2	.364	CITY	.434	335.428
MAIN ST	340+0.676	5010	FAP 136	21	51	RMS	3.5	4.0	20	22	2	.276	CITY		335.704
LV CHOTEAU CL	340+0.952	5010	FAP 136	21	51	RMS	3.5	4.0	20	22	2	4.584	COUNTY		340.288
TETON COUNTY	345+0.522	5010	FAP 136	21	62	RMS	4.5	4.0	24	24	2	.140	COUNTY		340.428
TETON COUNTY	345+0.662	5010	FAP 136	21	62	RMS	1.5	6.0	24	24	2	.771	COUNTY		341.199
TETON COUNTY	346+0.458	5010	FAP 136	21	62	RMS	3.0	6.0	24	24	2	.846	COUNTY		342.045
TETON COUNTY	347+0.310	5010	FAP 136	21	62	RMS	1.5	6.0	24	24	2	.360	COUNTY		342.405
TETON COUNTY	347+0.670	5010	FAP 136	21	32	BST	.5	6.0	20	22	2	.674	COUNTY		343.079
TETON COUNTY	348+0.359	5010	FAP 136	21	40	RMS	2.0	19.0	18	24	2	.918	COUNTY		343.997
TETON COUNTY	349+0.283	5010	FAP 136	21	32	BST	.5	6.0	20	22	2	4.651	COUNTY	13.220	348.648
TETON COUNTY	353+0.948	5010	FAP 151	32	32	BST	.5	6.5	20	24	2	3.982	COUNTY		352.630
TETON COUNTY	357+0.925	5010	FAP 151	32	53	RMS	1.5	6.0	22	24	2	1.000	COUNTY		353.630
TETON COUNTY	358+0.959	5010	FAP 151	32	32	BST	.5	6.5	20	24	2	.500	COUNTY		354.130
TETON COUNTY	359+0.460	5010	FAP 151	32	53	RMS	1.5	6.0	22	24	2	2.125	COUNTY		356.255
JCT FAS 219 TETON CO	361+0.595	5010	FAP 151	32	53	RMS	1.5	6.0	22	24	2	.657	COUNTY		356.912
TETON COUNTY	362+0.265	5010	FAP 151	32	48	RMS	2.0	16.0	20	24	2	.321	COUNTY		357.233
TETON COUNTY	362+0.586	5010	FAP 151	32	32	BST	.5	6.5	20	24	2	4.652	COUNTY	13.237	361.885
TETON CO LN PONDERA CO	367+0.264	3720	FAP 236 B	32	32	BST	.5	6.5	20	24	2	.507	COUNTY		362.392
PONDERA COUNTY	367+0.771	3720	FAP 236 B	32	51	RMS	1.5	6.0	20	24	2	.741	COUNTY		363.133
PONDERA COUNTY	368+0.505	3720	FAP 236 B	32	32	BST	.5	6.5	20	24	2	1.242	COUNTY		364.375
PONDERA COUNTY	369+0.760	3720	FAP 236 B	32	49	RMS	2.0	6.0	20	24	2	.319	COUNTY		364.694
PONDERA COUNTY	370+0.094	3720	FAP 236 B	32	32	BST	.5	6.5	20	24	2	.058	COUNTY		364.752
PONDERA COUNTY	370+0.152	3720	FAP 236 B	32	51	RMS	1.5	6.0	20	24	2	2.712	COUNTY	5.579	367.464
PONDERA COUNTY	372+0.896	3720	FAP 236 A	28	52	RMS	1.5	4.5	22	26	2	1.421	COUNTY		368.885
JCT FAS 534 PONDERA CO	374+0.303	3720	FAP 236 A	28	52	RMS	1.5	4.5	22	26	2	1.086	COUNTY		369.971
PONDERA COUNTY	375+0.378	3720	FAP 236 A	28	39	RMS	2.0	2.5	20	24	2	.426	COUNTY		370.397
PONDERA COUNTY	375+0.804	3720	FAP 236 A	28	32	BST	.5	4.5	20	24	2	1.114	COUNTY		371.511
PONDERA COUNTY	376+0.924	3720	FAP 236 A	28	39	RMS	2.0	2.5	20	24	2	.174	COUNTY		371.685
PONDERA COUNTY	377+0.094	3720	FAP 236 A	28	51	RMS	2.5	3.5	20	24	2	.847	COUNTY		372.532
PONDERA COUNTY	377+0.941	3720	FAP 236 A	28	51	RMS	2.5	3.5	20	26	2	.895	COUNTY		373.427
PONDERA COUNTY	378+0.852	3720	FAP 236 A	28	32	BST	.5	4.5	20	24	2	.644	COUNTY		374.071
PONDERA COUNTY	379+0.539	3720	FAP 236 A	28	39	RMS	2.0	2.5	20	24	2	.616	COUNTY		374.687
PONDERA COUNTY	380+0.142	3720	FAP 236 A	28	51	RMS	2.5	3.5	20	26	2	2.485	COUNTY	9.708	377.172
PONDERA COUNTY	382+0.648	3720	F 236 6	66	66	PMS	3.0	16.0	34	34	2	.713	COUNTY		377.885
JCT FAS 216 PONDERA CO	383+0.363	3720	F 236 6	66	66	PMS	3.0	16.0	34	34	2	1.070	COUNTY	1.783	378.955
ENT BLACKFEET IR PONDERA CO	384+0.429	3720	F 190 6	66	66	PMS	3.0	16.0	34	34	2	.032	INDRES		378.987
PONDERA COUNTY	384+0.461	3720	F 190 6	66	66	PMS			28	28	2	.040	INDRES		379.027
PONDERA COUNTY	384+0.501	3720	F 190 6	66	66	PMS	3.0	16.0	34	34	2	1.888	INDRES		380.915
PONDERA COUNTY	386+0.381	3720	F 190 6	66	66	PMS			34	34	2	.027	INDRES		380.942
PONDERA COUNTY	386+0.408	3720	F 190 6	66	66	PMS	3.0	16.0	34	34	2	1.806	INDRES	3.793	382.748
PONDERA CO LN GLACIER CO	388+0.220	1831	F 190 8	68	68	PMS	3.0	16.0	34	38	2	5.858	INDRES	5.858	388.606
GLACIER COUNTY	394+0.089	1831	F 190 7	66	66	PMS	3.0	16.0	34	34	2	5.926	INDRES	5.926	394.532
GLACIER COUNTY	400+0.021	1831	F 190 2	51	51	RMS	3.0	14.0	26	28	2	2.132	INDRES	2.132	396.664
GLACIER COUNTY	402+0.350	1830	F 190 3	60	60	RMS	4.0	15.0	32	32	2	.192	INDRES		396.856
GLACIER COUNTY	402+0.542	1830	F 190 3	60	60	PMS	3.0	15.0	32	32	2	6.880	INDRES	7.072	403.736
JCT FAP 1															

FEDERAL AID PRIMARY ROUTE NUMBER 3

SECTION DESCRIPTION	MILE POST	MTCE SECT	PROJECT NUMBER	YEAR BLT	YEAR IMP	SURF TYPE	THICKNESS SURF	THICKNESS BASE	WIDTH SURF	WIDTH RDY	NO LN	SECT LENGTH	LOCA-TION	PROJCT LENGTH	ACCUM MILEAGE
COIN P00001 221+0.791-224+0.000	409+0.633														407.543
JCT FAP 1	413+0.039	1830	F 196 10	35	51	RMS	3.5	4.5	52	52	4	.017	INDRES	.017	407.560
END 4LN GLACIER CO	413+0.056	1830	FAP 196 B	35	51	RMS	3.5	4.5	22	24	2	9.722	INDRES	9.722	417.282
GLACIER COUNTY	422+0.786	1830	FAP 226	29	35	PMS	2.5	18.0	20	24	2	2.247	INDRES	2.247	419.529
JCT E GLACIER SPUR KIOWA GLACIER CO	425+0.053	1820	FAP 227 A	28	40	BST	.5	5.0	20	24	2	.347	INDRES		419.876
GLACIER COUNTY	425+0.400	1820	FAP 227 A	28	68	RMS	1.5	5.0	24	24	2	4.922	INDRES		424.798
JCT FAS 445 GLACIER CO	430+0.315	1820	FAP 227 A	28	40	BST	.5	5.0	20	24	2	2.505	INDRES		427.303
GLACIER COUNTY	432+0.833	1820	FAP 227 A	28	40	RMS	2.5	4.0	18	24	2	5.708	INDRES	13.482	433.011
GLACIER COUNTY	438+0.515	1820	F 210 3	58	64	PMS	3.0	12.0	44	44	3	.567	INDRES		433.578
GLACIER COUNTY	439+0.098	1820	F 210 3	58	64	PMS	3.0	12.0	32	32	2	1.540	INDRES		435.118
GLACIER COUNTY	440+0.644	1820	F 210 3	58	64	PMS	3.0	12.0	44	44	3	3.554	INDRES		438.672
BEG 4LNU GLACIER CO	444+0.194	1820	F 210 3	58	62	PMS	3.0	12.0	56	56	4	.095	INDRES		438.767
JCT LOGAN PASS HWY GLACIER CO	444+0.289	1820	F 210 3	58	64	PMS	3.0	12.0	56	56	4	.095	INDRES		438.862
GLACIER COUNTY	444+0.384	1820	F 210 3	58	64	PMS	3.0	12.0	32	32	2	.160	INDRES	6.011	439.022
GLACIER COUNTY	444+0.544	1820	F 227 6	64	64	PMS	3.0	12.0	32	32	2	4.280	INDRES	4.280	443.302
GLACIER COUNTY	448+0.813	1820	F 227 5	56	64	PMS	3.0	6.0	32	32	2	2.754	INDRES		446.056
JCT FAS 464 GLACIER CO	451+0.568	1820	F 227 5	56	64	PMS	3.0	6.0	32	32	2	1.247	INDRES	4.001	447.303
GLACIER COUNTY	452+0.819	1820	F 208 2	56	56	RMS	3.0	12.6	24	28	2	3.787	INDRES		451.090
GLACIER CO	456+0.621	1820	F 208 3	61	61	RMS	2.4	14.0	28	28	2	.547	INDRES		451.637
JCT CHIEF MOUNTAIN HIGHWAY	457+0.168	1820	F 208 3	61	61	RMS	2.4	14.0	28	28	2	.319	INDRES	.866	451.956
GLACIER COUNTY	457+0.487	1820	F 208 2	52	52	RMS	2.0	12.6	22	28	2	5.857	INDRES	9.644	457.813
MONTANA ALBERTA INTERNATIONAL BDRY															
DILLON SPUR															
JCT PTW I 15 IN DILLON ATLANTIC ST	463+0.366		CITY CONSTR	69	69	RMS	1.0	3.0	48	48	2	.101	CITY	.101	457.914
LV DILLON CL	463+0.467		CNTY CONSTR	69	69	PRM			8	8	2	.699	COUNTY		458.613
JCT FUTURE I 15 NEAR DILLON	464+0.166														

********** SUMMARY BY COUNTIES **********

	ROUTE	CONST	UNIMP	WYE	CITY <5000	URBAN INSIDE CITY LIMITS	URBAN OUTSIDE CITY LIMITS	TOTAL CITY	TOTAL URBAN	COUNTY	NATL FOREST	INDIAN RESERV	OTHER	NET RURAL
BEAVERHEAD	22.087	22.087			1.038			1.038		21.049				
CASCADE	59.090	59.090			1.101			1.101		57.989				
GLACIER	71.419	71.258										71.258		
JEFFERSON	5.871	5.871								5.871				
LEWIS AND CLARK	22.988	22.988								22.988				
PONDERA	20.863	20.863								17.070		3.793		
SILVER BOW	6.577	6.577				2.496	3.789	2.496	6.285	.292				
TETON	47.969	47.969			2.335			2.335		45.634				
BEAVERHEAD (SPUR)	.800	.101	.699		.101			.101		.699				
TOTAL	257.664	256.804	.699		4.575	2.496	3.789	7.071	6.285	171.592		75.051		250.432

FEDERAL AID PRIMARY ROUTE NUMBER 4

SECTION DESCRIPTION	MILE POST	MTCE SECT	PROJECT NUMBER	YEAR BLT	YEAR IMP	SURF TYPE	THICKNESS SURF	THICKNESS BASE	WIDTH SURF	WIDTH RDY	NO LN	SECT LENGTH	LOCA-TION	PROJCT LENGTH	ACCUM MILEAGE
					US 310										
WYO LN NEAR FRANNIE WYO CARBON CO	0+0.000	0510	F 253 7	49	49	RMS	1.5	15.0	24	30	2	.516	COUNTY	.516	.516
CARBON COUNTY	0+0.516	0510	F 258 12	56	63	PMS	3.0	14.0	32	32	2	11.270	COUNTY		11.786
CARBON COUNTY	11+0.784	0510	FG 258 12	56	63	PMS	3.0	14.0	32	32	2	.568	COUNTY		12.354
CARBON COUNTY	12+0.348	0510	F FG 258 12	56	63	PMS	3.0	14.0	32	32	2	1.086	COUNTY	12.924	13.440
CARBON COUNTY	13+0.436	0510	DF 258 11	59	59	PMS	3.0	18.0	32	32	2	4.373	COUNTY		17.813
CARBON COUNTY	17+0.804	0510	DF 258 11	59	65	RMS	4.0	18.0	32	32	2	1.400	COUNTY	5.773	19.213
CARBON COUNTY	19+0.206	0510	F 258 15	72	72	PMS	3.0	20.0	32	32	2	4.035	COUNTY		23.248
CARBON COUNTY	23+0.235	0510	F 258 15	72	72	PMS	3.0	20.0	40	40	2	1.501	COUNTY		24.749
JCT FAS 308	24+0.736	0510	F 258 15	72	72	PMS	3.0	20.0	40	40	2	.940	COUNTY		25.689
ENT BRIDGER CL MAIN ST BEG 4LN	25+0.676	0510	F 258 15	72	72	PMS	3.0	20.0	40	40	4	.072	CITY	6.548	25.761
MAIN ST	25+0.748	0510	F 107 16	23	72	PMS	3.0	14.0	80	80	4	.390	CITY		26.151
MAIN ST	26+0.138	0510	F 107 16	23	72	PMS	3.0	14.0	80	80	4	.076	CITY	.466	26.227
END 4LN MAIN ST	26+0.214	0510	FAP 107 A	23	51	RMS	2.2	6.0	22	30	2	.071	CITY		26.298
LV BRIDGER CL	26+0.285	0510	FAP 107 A	23	51	RMS	2.2	6.0	22	30	2	.395	COUNTY		26.693
CARBON COUNTY	26+0.680	0510	FAP 107 A	23	54	RMS	3.2	8.0	22	24	2	1.496	COUNTY		28.189
CARBON COUNTY	28+0.208	0510	FAP 107 A	23	55	RMS	3.2	8.0	24	24	2	.492	COUNTY		28.681
CARBON COUNTY	28+0.700	0510	FAP 107 A	23	51	RMS	2.2	8.0	22	24	2	2.404	COUNTY		31.085
CARBON COUNTY	31+0.113	0510	FAP 107 A	23	59	RMS	4.2	8.0	22	24	2	1.004	COUNTY		32.089
CARBON COUNTY	32+0.151	0510	FAP 107 A	23	54	RMS	3.2	8.0	22	24	2	.513	COUNTY	6.375	32.602
CARBON COUNTY	32+0.664	0510	F 107 7	54	54	RMS	2.0	18.0	24	32	2	.109	COUNTY		32.711
ENT FROMBERG CL BILLINGS AVE	32+0.773	0510	F 107 7	54	54	RMS	2.0	18.0	24	24	2	.429	CITY		33.140
LV FROMBERG CL	33+0.199	0510	F 107 7	54	54	RMS	2.0	18.0	24	32	2	.599	COUNTY	1.137	33.739
CARBON COUNTY	33+0.798	0510	F 107 12	68	68	PMS	3.0	15.0	40	40	2	8.920	COUNTY		42.659
					US 310 US 312										
JCT FAP 28 CARBON CO	42+0.765	0510	F 107 12	68	68	PMS	3.0	15.0	40	40	2	.159	COUNTY	9.079	42.818
CARBON COUNTY	42+0.924	0510	F 107 6	49	71	RMS	4.0	14.0	24	32	2	.365	COUNTY		43.183
CARBON COUNTY	43+0.186	0510	F 107 6	32	71	RMS	4.0	14.0	24	32	2	1.545	COUNTY	1.910	44.728
CARBON COUNTY	44+0.737	0510	F 4 2	49	49	RMS	2.0	14.0	24	32	2	.757	COUNTY		45.485
CARBON COUNTY	45+0.482	0510	F 4 2	49	65	RMS	3.0	14.0	24	32	2	2.292	COUNTY		47.777
CARBON COUNTY	47+0.795	0510	F 4 2	49	63	RMS	3.0	14.0	24	32	2	.170	COUNTY		47.947
CARBON COUNTY	47+0.965	0510	F 4 2	49	70	RMS	4.0	14.0	28	32	2	.834	COUNTY		48.781
CARBON COUNTY	48+0.805	0510	F 4 2	49	70	RMS	3.0	14.0	28	32	2	.114	COUNTY		48.895
CARBON COUNTY	48+0.919	0510	F 4 2	49	70	RMS	4.0	14.0	28	32	2	1.883	COUNTY	6.050	50.778
CARBON CO LN YELLOWSTONE CO	50+0.813	0510	F 134 5	49	65	RMS	2.0	14.0	28	32	2	.197	COUNTY		50.975
YELLOWSTONE COUNTY	51+0.066	0510	F 134 5	49	65	RMS	3.0	14.0	28	32	2	1.193	COUNTY	1.390	52.168
YELLOWSTONE COUNTY	52+0.255	0510	FAP 134 A	22	39	RMS	2.5	7.0	24	30	2	1.598	COUNTY	1.598	53.766
YELLOWSTONE COUNTY	53+0.841	0510	F 134 6	64	64	PMS	4.2	24.0	68	68	4	.249	COUNTY		54.015
YELLOWSTONE COUNTY	54+0.124	0510	I 90 8 17	64	64	PMS	4.2	24.0	68	68	4	.183	COUNTY		54.198
JCT I 90 LAUREL INT	54+0.307	0510	I 90 8 17	64	64	PMS	4.2	24.0	68	68	4	.139	COUNTY	.322	54.337
YELLOWSTONE COUNTY	54+0.446	0510	F 134 6	64	64	PMS	4.2	24.0	68	68	4	.085	COUNTY		54.422
ENT LAUREL CL S FIRST AVE	54+0.531	0510	F 134 6	64	64	PMS	4.2	24.0	24	30	2	.005	CITY	.339	54.427
S FIRST AVE	54+0.536	0510	SAP 134	32	34	RMS	1.5	5.5	24	30	2	.153	CITY	.153	54.580
S FIRST AVE	54+0.689	0510	WPGM 134 B	36	36	PCC	6.0	5.0	24	30	2	.095	CITY	.095	54.675
JCT FAS 532	54+0.784	5610	FAP 57	23	68	PMS	4.0	10.0	55	55	2	.525	CITY	.525	55.200
LV LAUREL CL	55+0.309	5610	FAP 228 C	23	68	RMS	4.0	10.0	55	55	2	2.178	COUNTY	2.178	57.378
YELLOWSTONE COUNTY	57+0.487	5610	WPGH 228 F	36	64	RMS	2.5	6.0	30	30	2	.499	COUNTY	.499	57.877
YELLOWSTONE COUNTY	57+0.986	5610	I 90 8 17	64	64	PMS	3.0	18.0	30	30	2	.213	COUNTY	.213	58.090
JCT I 90 MOSSMAIN INT	58+0.199														

FEDERAL AID PRIMARY ROUTE NUMBER 4

********** SUMMARY BY COUNTIES **********

	ROUTE	CONST	UNIMP	WYE	CITY <5000	URBAN INSIDE CITY LIMITS	URBAN OUTSIDE CITY LIMITS	TOTAL CITY	TOTAL URBAN	COUNTY	NATL FOREST	INDIAN RESERV	OTHER	NET RURAL
CARBON	50.778	50.778			1.038			1.038		49.740				
YELLOWSTONE	7.312	7.312			.778			.778		6.534				
TOTAL	58.090	58.090			1.816			1.816		56.274				56.274

FEDERAL AID PRIMARY ROUTE NUMBER 5

SECTION DESCRIPTION	MILE POST	MTCE SECT	PROJECT NUMBER	YEAR BLT	YEAR IMP	SURF TYPE	THICKNESS SURF	THICKNESS BASE	WIDTH SURF	WIDTH RDY	NO LN	SECT LENGTH	LOCA-TION	PROJCT LENGTH	ACCUM MILEAGE
				U.S. 93											
JCT I 90 FAP 2 DESMET INT	0+0.000	3220	I 90 2 25	66	66	PMS	4.2	20.0	36	36	2	.240	COUNTY	.240	.240
MISSOULA COUNTY	0+0.240	3220	FAP 219 B	34	55	RMS	4.0	10.0	21	28	2	.042	COUNTY		.282
MISSOULA COUNTY	0+0.282	3220	FAP 219 B	34	39	RMS	2.5	10.0	20	28	2	.756	COUNTY		1.038
MISSOULA COUNTY	1+0.321	3220	FAP 219 B	34	34	RMS	3.0	3.5	20	24	2	.342	COUNTY		1.380
MISSOULA COUNTY	1+0.663	3220	FAP 219 B	34	55	RMS	4.5	3.5	21	24	2	.815	COUNTY		2.195
MISSOULA COUNTY	2+0.493	3220	FAP 219 B	34	34	RMS	3.0	3.5	20	24	2	.568	COUNTY		2.763
MISSOULA COUNTY	3+0.057	3220	FAP 219 B	34	55	RMS	4.5	3.5	20	24	2	.947	COUNTY	3.470	3.710
MISSOULA COUNTY	4+0.000	3220	F 219 11	48	54	RMS	3.5	14.0	24	32	2	1.536	COUNTY	1.536	5.246
MISSOULA COUNTY	5+0.530	3220	F FG 219 16	64	64	PMS	3.0	26.0	36	36	2	1.524	COUNTY		6.770
ENT FLATHEAD IR MISSOULA CO	7+0.113	3220	FG 219 16	64	64	PMS	3.0	26.0	36	36	2	7.972	INDRES		14.742
MISSOULA CO LN LAKE CO	15+0.054	2410	F FG 219 16	64	64	PMS	3.0	26.0	36	36	2	.285	INDRES	9.781	15.027
LAKE COUNTY	15+0.339	2410	FAP 192 A	40	40	RMS	2.5	11.0	24	30	2	1.307	INDRES		16.334
JCT FAS 559 LAKE CO	16+0.645	2410	FAP 192 A	40	40	RMS	2.5	11.0	24	30	2	.804	INDRES		17.138
ARLEE NOT INCORPORATED LAKE CO	17+0.436	2410	FAP 192 A	40	40	RMS	2.5	11.0	52	52	2	.378	INDRES		17.516
LAKE COUNTY	17+0.814	2410	FAP 192 A	40	40	RMS	2.5	11.0	24	30	2	.663	INDRES	3.152	18.179
LAKE COUNTY	18+0.483	2410	F 192 8	55	60	PMS	3.0	14.0	32	32	2	8.552	INDRES	8.552	26.731
LAKE COUNTY	27+0.047	2410	F 194 4	56	60	PMS	3.0	13.0	32	32	2	.432	INDRES		27.163
BEG 3LNU LAKE CO	27+0.479	2410	F 194 4	56	60	PMS	3.0	11.0	44	44	3	.024	INDRES		27.187
				US 93											
JCT FAP 6 LAKE CO	27+0.503	2410	F 194 4	56	60	PMS	3.0	11.0	44	44	3	.334	INDRES		27.521
ENT NATIONAL BISON RANGE LAKE CO	27+0.837	2410	F 194 4	56	60	PMS	3.0	11.0	44	44	3	.074	NAT GM		27.595
LV NATIONAL BISON RANGE LAKE CO	27+0.911	2410	F 194 4	56	60	PMS	3.0	11.0	44	44	3	1.270	INDRES		28.865
LAKE COUNTY	29+0.180	2410	F 194 4	56	60	PMS	3.0	7.0	44	44	3	.303	INDRES		29.168
LAKE COUNTY	29+0.483	2410	F 194 4	56	60	PMS	3.0	11.0	44	44	3	.569	INDRES		29.737
LV 3LNU LAKE CO	30+0.048	2410	F 194 4	56	60	PMS	3.0	7.0	32	32	2	2.564	INDRES		32.301
ENT ST IGNATIUS CL NO NAME ST	32+0.613	2410	F 194 4	56	60	PMS	3.0	7.0	32	32	2	.148	CITY INDRES		32.449
LV ST IGNATIUS CL	32+0.761	2410	F 194 4	56	60	PMS	3.0	7.0	44	44	2	.034	INDRES	5.752	32.483
LAKE COUNTY	32+0.795	2410	F 194 7	69	69	RMS	3.0	16.0	44	44	2	.306	INDRES	.306	32.789

FEDERAL AID PRIMARY ROUTE NUMBER 5

SECTION DESCRIPTION	MILE POST	MTCE SECT	PROJECT NUMBER	YEAR BLT	YEAR IMP	SURF TYPE	THICKNESS SURF	THICKNESS BASE	WIDTH SURF	WIDTH RDY	NO LN	SECT LENGTH	LOCA-TION	PROJCT LENGTH	ACCUM MILEAGE
LAKE COUNTY	33+0.097	2410	F 63 7	56	60	PMS	3.0	16.0	32	32	2	1.843	INDRES	1.843	34.632
LAKE COUNTY	34+0.947	2410	EHS 63	72	72	PMS	3.0	4.5	32	32	2	.388	INDRES	.388	35.020
LAKE COUNTY	35+0.331	2410	F 63 5	50	50	RMS	2.0	20.0	24	30	2	5.797	INDRES	5.797	40.817
LAKE COUNTY	41+0.154	2410	F 63 11	66	66	PMS	3.0	20.0	40	40	2	.916	INDRES		41.733
JCT FAS 212 LAKE CO	42+0.064	2410	F 63 11	66	66	PMS	3.0	20.0	40	40	2	4.102	INDRES	5.018	45.835
LAKE COUNTY	46+0.161	2410	F 63 12	70	70	PMS	3.0	24.0	40	40	2	.411	INDRES		46.246
ENT RONAN CL 20 ST	46+0.572	2410	F 63 12	70	70	PMS	3.0	24.0	40	40	2	.512	CITY INDRES		46.758
JCT FAS 211 & 530 20TH STREET	47+0.118	2410	F 63 12	70	70	PMS	3.0	24.0	40	40	2	.254	CITY INDRES		47.012
LV RONAN CL	47+0.372	2410	F 63 12	70	70	PMS	3.0	24.0	40	40	2	6.021	INDRES	7.198	53.033
LAKE COUNTY	53+0.399	2410	DF 191 18	58	58	PMS	3.0	12.0	32	32	2	3.432	INDRES		56.465
LAKE COUNTY	56+0.943	2410	DF 191 90	73	73	PMS	3.0	21.0	40	40	3	.882	INDRES	.882	57.347
LAKE COUNTY	57+0.826	2410	F 191 18	58	58	PMS	3.0	12.0	32	32	2	1.188	INDRES		58.535
JCT FAP 52 LAKE CO	59+0.004	2430	DF 191 18	58	58	PMS	3.0	12.0	40	40	2	.331	INDRES		58.866
ENT POLSON CL NO NAME ST	59+0.335	2430	DF 191 18	58	58	PMS	3.0	18.0	38	38	2	.503	CITY INDRES		59.369
SECOND AVE	59+0.838	2430	DF 191 18	58	58	PMS	3.0	18.0	41	41	2	.480	CITY INDRES		59.849
SECOND AVE	60+0.330	2430	DF 191 18	58	58	PMS	3.0	23.0	40	40	2	.265	CITY INDRES		60.114
SECOND AVE	60+0.595	2430	DF 191 18	58	58	PMS	3.0	23.0	40	40	2	.124	CITY INDRES		60.238
SECOND AVE	60+0.719	2430	DF 191 18	58	58	PMS	3.0	23.0	40	40	2	.208	CITY INDRES		60.446
JCT FAS 354 SECOND AVE	60+0.927	2430	DF 191 18	58	58	PMS	3.0	23.0	40	40	2	.015	CITY INDRES	6.546	60.461
SECOND AVE	60+0.942	2430	F 191 28	66	66	PMS	3.0	26.0	57	57	2	.071	CITY INDRES		60.532
LV POLSON CL	61+0.013	2430	F 191 28	66	66	PMS	3.0	26.0	40	40	2	.022	INDRES		60.554
LAKE COUNTY	61+0.035	2430	F 191 28	66	66	PMS			40	40	2	.291	INDRES		60.845
LAKE COUNTY	61+0.326	2430	F 191 28	66	66	PMS	3.0	26.0	40	40	2	.274	INDRES	.658	61.119
LAKE COUNTY	61+0.600	2430	F 93 2	54	54	PMS	2.0	24.0	24	32	2	.601	INDRES		61.720
JCT FAS 524 LAKE COUNTY	62+0.236	2430	F 93 2	54	54	PMS	2.0	24.0	24	32	2	2.251	INDRES	2.852	63.971
LAKE COUNTY	64+0.489	2430	F 191 12	54	54	PMS	2.0	24.0	24	32	2	2.938	INDRES	2.938	66.909
LAKE COUNTY	67+0.425	2430	F 191 13	54	70	PMS	2.0	16.0	30	30	2	3.855	INDRES	3.855	70.764
LAKE COUNTY	71+0.313	2430	F 191 13	33	54	PMS	2.0	14.0	24	32	2	.749	INDRES	.749	71.513
LAKE COUNTY	72+0.067	2430	F 191 20	62	62	PMS	3.0	24.0	32	32	2	5.463	INDRES		76.976
JCT FAP 36 LAKE CO	77+0.587	2430	F 191 20	62	62	PMS	3.0	24.0	32	32	2	1.837	INDRES	7.300	78.813
LAKE COUNTY	79+0.397	2430	FAP 191 C	32	53	RMS	4.0	2.5	22	24	2	.962	INDRES		79.775
LAKE COUNTY	80+0.369	2430	FAP 191 C	32	32	RMS	3.0	2.5	18	24	2	.105	INDRES		79.880
LAKE COUNTY	80+0.474	2430	FAP 191 C	32	52	RMS	4.0	2.5	22	24	2	2.409	INDRES		82.289
JCT FAS 352 LAKE CO	82+0.871	2430	FAP 191 C	32	52	RMS	4.0	2.5	22	24	2	.587	INDRES		82.876
LAKE COUNTY	83+0.464	2430	FAP 191 C	32	59	RMS	5.0	2.5	24	24	2	.209	INDRES		83.085
LAKE COUNTY	83+0.673	2430	FAP 191 C	32	59	RMS	4.0	2.5	24	24	2	.832	INDRES		83.917
LAKE COUNTY	84+0.501	2430	FAP 191 C	32	39	RMS	3.0	2.5	18	24	2	.436	INDRES		84.353
LAKE COUNTY	84+0.937	2430	FAP 191 C	32	50	RMS	1.0	2.5	24	24	2	.577	INDRES		84.930
LAKE COUNTY	85+0.520	2430	FAP 191 C	32	59	RMS	2.0	2.5	24	24	2	.580	INDRES		85.510
LAKE COUNTY	86+0.095	2430	FAP 191 C	32	50	RMS	1.0	2.5	24	24	2	.235	INDRES	6.932	85.745
LV FLATHEAD IR LAKE CO	86+0.330	2430	FAP 191 D	33	50	RMS	1.0	3.0	24	24	2	.296	COUNTY		86.041
LAKE COUNTY	86+0.626	2430	FAP 191 D	33	63	RMS	2.0	3.0	22	24	2	.796	COUNTY		86.837
LAKE COUNTY	87+0.418	2430	FAP 191 D	33	63	RMS	4.0	3.0	22	84	2	.374	COUNTY		87.211
LAKE COUNTY	87+0.792	2430	FAP 191 D	33	33	RMS	3.0	3.0	18	24	2	.056	COUNTY		87.267
LAKE COUNTY	87+0.848	2430	FAP 191 D	33	50	RMS	1.0	3.0	24	24	2	.038	COUNTY		87.305

FEDERAL AID PRIMARY ROUTE NUMBER 5

SECTION DESCRIPTION	MILE POST	MTCE SECT	PROJECT NUMBER	YEAR BLT	YEAR IMP	SURF TYPE	THICKNESS SURF	THICKNESS BASE	WIDTH SURF	WIDTH RDY	NO LN	SECT LENGTH	LOCA-TION	PROJCT LENGTH	ACCUM MILEAGE
LAKE COUNTY	87+0.886	2430	FAP 191 D	33	59	RMS	2.0	3.0	24	24	2	.455	COUNTY		87.760
LAKE COUNTY	88+0.360	2430	FAP 191 D	33	65	RMS	3.0	3.0	24	24	2	1.399	COUNTY		89.159
LAKE COUNTY	89+0.757	2430	FAP 191 D	33	65	RMS	4.0	3.0	24	24	2	.096	COUNTY		89.255
LAKE COUNTY	89+0.853	2430	FAP 191 D	33	33	RMS	3.0	3.0	18	24	2	.162	COUNTY		89.417
LAKE COUNTY	89+1.015	2430	FAP 191 D	33	57	RMS	4.0	3.0	22	24	2	.064	COUNTY		89.481
LAKE COUNTY	90+0.057	2430	FAP 191 D	33	63	RMS	6.0	3.0	22	24	2	1.041	COUNTY		90.522
LAKE COUNTY	91+0.095	2430	FAP 191 D	33	57	RMS	4.0	3.0	22	24	2	.274	COUNTY		90.796
LAKE COUNTY	91+0.369	2430	FAP 191 D	33	57	RMS	5.0	3.0	22	24	2	1.366	COUNTY	6.417	92.162
LAKE COUNTY	92+0.740	2430	F 191 24	64	64	PMS	3.0	17.4	32	32	2	.749	COUNTY		92.911
LAKE CO LN FLATHEAD CO	93+0.536	1520	F 191 24	64	64	PMS	3.0	17.4	32	32	2	5.181	COUNTY	5.930	98.092
FLATHEAD COUNTY	98+0.643	1520	F 191 19	63	63	PMS	3.0	17.5	32	32	2	5.548	COUNTY	5.548	103.640
JCT FAS 208 FLATHEAD CO	104+0.255	1520	F 191 21	49	61	RMS	2.0	18.0	38	38	2	5.341	COUNTY		108.981
JCT FAS 207 & 317 ENT URBAN EXT	109+0.612	1520	F 191 21	49	61	RMS	2.0	18.0	38	38	2	.874	URBAN		109.855
JCT FAU 6719 & 6724	110+0.473	1520	F 191 21	49	61	RMS	2.0	18.0	38	38	2	.492	URBAN		110.347
ENT KALISPELL CL	110+0.965	1523	F 191 21	49	61	RMS	2.0	18.0	38	38	2	.248	CITY		110.595
JCT FAU 6723	111+0.219	1523	F 191 21	49	61	RMS	2.0	18.0	38	38	2	.292	CITY	7.247	110.887
JCT FAU 6730	111+0.511	1523	F 191 11	49	49	RMS	2.0	6.0	32	32	2	.073	CITY	.073	110.960
MAIN ST	111+0.584	1523	CITY CONSTR	28	28	PMS	3.0	6.0	58	58	2	.065	CITY		111.025
JCT FAU 6718 BEG 3LN	111+0.649	1523	CITY CONSTR	28	28	PMS	3.0	6.0	58	58	3	.090	CITY		111.115
MAIN ST	111+0.739	1523	U 191 33	73	73	PCC	8.0	21.0	54	54	3	.004	CITY		111.119
BEG 4LND	111+0.743	1523	U 191 33	73	73	PCC	8.0	21.0	58	58	4	.132	CITY		111.251
BEG 4LNU	111+0.875	1523	U 191 33	73	73	PCC	8.0	21.0	70	70	4	.115	CITY		111.366
JCT FAU 6717	112+0.008	1523	U 191 33	73	73	PCC	8.0	21.0	67	67	4	.006	CITY	.257	111.372
MAIN ST	112+0.014	1523	CITY CONSTR	28	28	PMS	3.0	6.0	66	66	4	.140	CITY		111.512
JCT FAU 6716	112+0.154	1523	CITY CONSTR	28	28	PMS	3.0	6.0	58	58	4	.140	CITY		111.652
JCT FAU 6715	112+0.294	1523	CITY CONSTR	28	28	PMS	3.0	6.0	58	58	4	.144	CITY	.579	111.796
JCT FAU 6714	112+0.438	1523	F 270 5	49	49	PCC	6.0	12.0	68	68	4	.243	CITY	.243	112.039
JCT FAP 1 BEG 4LND	112+0.687	1523	F 270 7	48	61	PMS	3.0	17.0	64	70	4	.214	CITY		112.253
JCT FAU 6713	112+0.907	1523	F 270 7	48	61	PMS	3.0	17.0	64	70	4	.172	CITY	.386	112.425
MAIN ST	113+0.046	1523	F 270 10	60	60	PMS	3.0	16.0	64	70	4	.200	CITY		112.625
JCT FAU 6707 & 6721	113+0.246	1523	F 270 10	60	60	PMS	3.0	16.0	64	70	4	.322	CITY		112.947
END 4LND	113+0.568	1523	F 270 10	60	60	PMS	3.0	16.0	36	36	2	.133	CITY		113.080
JCT FAU 6704	114+0.000	1523	F 270 10	60	60	PMS	3.0	16.0	36	36	2	.124	CITY		113.204
LV KALISPELL CL	114+0.124	1523	F 270 10	60	60	PMS	3.0	16.0	36	36	2	.191	URBAN		113.395
JCT FAU 6701	114+0.315	1523	F 270 10	60	60	PMS	3.0	16.0	36	36	2	.151	URBAN		113.546
JCT FAU 6703	114+0.466	1523	F 270 10	60	60	PMS	3.0	16.0	36	36	2	.398	URBAN		113.944
JCT FAU 6704 LV KALISPELL URBAN EXT	114+0.864	1520	F 270 10	57	60	PMS	3.0	16.0	36	36	2	1.046	COUNTY		114.990
JCT FAS 548 FLATHEAD CO	115+0.906	1520	F 270 10	57	60	PMS	3.0	16.0	36	36	2	4.754	COUNTY	7.319	119.744
FLATHEAD COUNTY	120+0.677	1520	F 270 9	60	60	PMS	3.0	17.0	36	36	2	4.785	COUNTY		124.529
JCT FAP 38 FLATHEAD CO	125+0.445	1520	F 270 9	60	60	PMS	3.0	17.0	36	36	2	1.488	COUNTY		126.017
ENT WHITEFISH CL SPOKANE AVE	126+0.948	1520	F 270 9	60	60	PMS	3.0	17.0	24	36	2	.470	CITY		126.487
SPOKANE AVE	127+0.433	1520	F 270 9	60	60	PMS	3.0	17.0	40	40	2	.135	CITY	6.878	126.622
SPOKANE AVE	127+0.568	1520	F 270 90	74	74	PMS	4.8	15.0	40	40	2	.142	CITY	.142	126.764
SECOND ST	127+0.710	1520	CITY CONSTR	18	60	PMS	9.5	5.0	46	46	2	.057	CITY		126.821
JCT FAS 487 SECOND ST	127+0.767	1520	CITY CONSTR	18	60	PMS	9.5	5.0	46	46	2	.142	CITY	.199	126.963
SECOND ST	127+0.909	1520	NRM 98 C	34	34	RMS	2.5	5.0	20	30	2	.100	CITY	.100	127.063
SECOND ST	128+0.015	1520	WPMH 98 C	38	38	RMS	2.5	7.0	20	24	2	.014	CITY		127.077
SECOND ST	128+0.029	1520	WPMH 98 C	38	38	PCC	6.0	8.0	20	24	2	.049	CITY	.063	127.126
SECOND ST	128+0.078	1520	FAP 98 A	34	57	RMS	3.5	6.0	20	24	2	.223	CITY		127.349
SECOND ST	128+0.301	1520	FAP 98 A	34	57	RMS	3.5	6.0	20	24	2	.191	CITY		127.540
LV WHITEFISH CL	128+0.492	1520	FAP 98 A	34	57	RMS	3.5	6.0	22	23	2	.568	COUNTY		128.108
FLATHEAD COUNTY	129+0.044	1520	FAP 98 A	34	36	RMS	2.5	6.0	20	23	2	.193	COUNTY		128.301
FLATHEAD COUNTY	129+0.237	1520	FAP 98 A	34	54	RMS	3.5	6.0	22	23	2	1.246	COUNTY		129.547
FLATHEAD COUNTY	130+0.441	1520	FAP 98 A	34	53	RMS	4.5	6.0	20	23	2	1.847	COUNTY		131.394

FEDERAL AID PRIMARY ROUTE NUMBER 5

SECTION DESCRIPTION	MILE POST	MTCE SECT	PROJECT NUMBER	YEAR BLT	YEAR IMP	SURF TYPE	THICKNESS SURF	THICKNESS BASE	WIDTH SURF	WIDTH RDY	NO LN	SECT LENGTH	LOCA-TION	PROJCT LENGTH	ACCUM MILEAGE
FLATHEAD COUNTY	132+0.331	1520	FAP 98 A	34	54	RMS	3.5	6.0	22	23	2	.076	COUNTY		131.470
JCT FAS 456 FLATHEAD CO	132+0.407	1520	FAP 98 A	34	54	RMS	3.5	8.0	22	23	2	2.271	COUNTY	6.615	133.741
FLATHEAD COUNTY	134+0.691	1520	DF 98 9	55	59	PMS	3.0	20.0	24	28	2	4.533	COUNTY		138.274
JCT FAS 424 FLATHEAD CO	139+0.200	1520	DF 98 9	55	59	PMS	3.0	20.0	24	28	2	1.081	COUNTY		139.355
ENT STILLWATER SF FLATHEAD CO	140+0.279	1520	DF 98 9	55	59	PMS	3.0	20.0	24	28	2	5.348	ST FOR	10.962	144.703
BEG FH 12 FLATHEAD CO	145+0.620	1525	FHP 12B3	55	60	PMS	2.5	5.0	26	26	2	5.683	ST FOR		150.386
ENT FLATHEAD NF FLATHEAD CO	151+0.294	1525	FHP 12B3	55	60	PMS	2.5	5.0	26	26	2	.189	NATFOR		150.575
FLATHEAD COUNTY	151+0.483	1525	FHP 12B3	55	60	PMS	2.5	5.0	26	26	2	.076	ST FOR		150.651
FLATHEAD COUNTY	151+0.559	1525	FHP 12B3	55	60	PMS	2.5	5.0	26	26	2	.086	NATFOR	6.034	150.737
FLATHEAD COUNTY	151+0.645	1525	FHP 12C2	55	60	PMS	2.5	5.0	26	26	2	.255	NATFOR		150.992
FLATHEAD COUNTY	151+0.900	1525	FHP 12C2	55	60	PMS	2.5	5.0	26	26	2	1.971	ST FOR		152.963
FLATHEAD COUNTY	153+0.873	1525	FHP 12C2	55	60	PMS	2.5	5.0	26	26	2	.194	NATFOR	2.420	153.157
FLATHEAD COUNTY	154+0.091	1525	FHP 12A4	55	60	PMS	2.5	5.0	26	26	2	.588	ST FOR		153.745
FLATHEAD COUNTY	154+0.679	1525	FHP 12A4	55	60	PMS	2.5	5.0	26	26	2	.258	NATFOR		154.003
FLATHEAD COUNTY	154+0.937	1525	FHP 12A4	55	60	PMS	2.5	5.0	26	26	2	.257	ST FOR		154.260
FLATHEAD COUNTY	155+0.210	1525	FHP 12A4	55	60	PMS	2.5	5.0	26	26	2	.459	NATFOR		154.719
FLATHEAD COUNTY	155+0.669	1525	FHP 12A4	55	60	PMS	2.5	5.0	26	26	2	1.247	ST FOR		155.966
LV STILLWATER SF LV FLATHEAD NF															
ENT KOOTENAI NF LINCOLN CO LN	156+0.922	2725	FHP 12 A 4	55	60	PMS	2.5	5.0	26	26	2	2.697	NATFOR	5.506	158.663
LINCOLN COUNTY	159+0.617	2720	ECHP 263 A	31	63	RMS	2.5	5.0	22	24	2	2.008	NATFOR		160.671
LINCOLN COUNTY	161+0.565	2720	ECHP 263 A	31	64	RMS	2.5	5.0	24	24	2	2.313	NATFOR		162.984
LINCOLN COUNTY	163+0.890	2720	ECHP 263 A	31	64	RMS	3.0	14.0	24	24	2	.546	NATFOR		163.530
LINCOLN COUNTY	164+0.442	2720	ECHP 263 A	31	52	RMS	2.0	14.0	22	24	2	1.790	NATFOR		165.320
LINCOLN COUNTY	166+0.266	2720	ECHP 263 A	31	52	RMS	1.5	5.0	22	24	2	.760	NATFOR		166.080
LINCOLN COUNTY	167+0.022	2720	ECHP 263 A	31	52	RMS	1.5	5.0	22	24	2	.584	COUNTY		166.664
END FH 12 LINCOLN CO	167+0.606	2720	ECHP 263 A	31	52	RMS	1.5	5.0	22	24	2	.682	NATFOR	8.683	167.346
LINCOLN COUNTY	168+0.284	2720	ECHP 263 A	33	51	RMS	1.5	5.0	22	22	2	3.390	COUNTY		170.736
LINCOLN COUNTY	171+0.682	2720	ECHP 263 B	33	70	RMS	2.5	5.0	24	24	2	1.490	COUNTY		172.226
LINCOLN COUNTY	173+0.171	2720	ECHP 263 B	33	51	RMS	1.5	5.0	22	22	2	1.722	COUNTY		173.948
LINCOLN COUNTY	174+0.899	2720	ECHP 263 B	33	51	RMS	2.0	9.0	22	24	2	.598	NATFOR		174.546
LV KOOTENAI NF LINCOLN CO	175+0.505	2720	ECHP 263 B	33	51	RMS	2.0	9.0	22	24	2	2.401	COUNTY		176.947
LINCOLN COUNTY	178+0.036	2720	ECHP 263 B	33	51	RMS	1.5	5.0	22	22	2	.053	COUNTY		177.000
ENT EUREKA CL RIVERSIDE AVE	178+0.089	2720	ECHP 263 B	33	51	RMS	2.0	5.0	22	24	2	.477	CITY	10.131	177.477
RIVERSIDE AVE	178+0.566	2720	WPMH 263 C	36	36	RMS	2.5	5.0	24	30	2	.432	CITY		177.909
RIVERSIDE AVE	179+0.043	2720	SAP 263 C	36	36	RMS	2.5	5.0	24	30	2	.132	CITY		178.041
DEWEY AVE	179+0.175	2720	CITY CONSTR	18	18	PCC	6.0	6.0	50	50	2	.186	CITY	.186	178.227
DEWEY AVE	179+0.361	2720	WPMH 263 C	36	36	RMS	2.5	5.0	24	30	2	.198	CITY		178.425
DEWEY AVE	179+0.559	2720	WPMH 263 C	36	57	RMS	3.5	5.0	24	30	2	.133	CITY	.895	178.558
LV EUREKA CL	179+0.692	2720	FAP 263 D	43	57	RMS	3.5	10.0	22	24	2	1.123	COUNTY		179.681
LINCOLN COUNTY	180+0.661	2720	FAP 263 D	43	43	RMS	2.5	10.0	20	24	2	.243	COUNTY	1.366	179.924
LINCOLN COUNTY	180+0.904	2720	F 263 6	50	50	RMS	2.0	9.7	24	24	2	.004	COUNTY		179.928
JCT FAP 33 LINCOLN CO	180+0.908	2720	F 263 6	50	50	RMS	2.0	9.7	24	24	2	6.546	COUNTY	6.550	186.474
MONTANA CANADIAN LINE ROOSVILLE BC	187+0.440														

FEDERAL AID PRIMARY ROUTE NUMBER 5

********** SUMMARY BY COUNTIES **********

	ROUTE	CONST	UNIMP	WYE	CITY <5000	URBAN INSIDE CITY LIMITS	URBAN OUTSIDE CITY LIMITS	TOTAL CITY	TOTAL URBAN	COUNTY	NATL FOREST	INDIAN RESERV	OTHER	NET RURAL
FLATHEAD	63.067	63.055			1.523	2.857	2.106	4.380	4.963	39.958	1.441		15.170	
LAKE	78.169	78.169			2.580			2.580		7.166		70.929	.074	
LINCOLN	30.508	30.508			1.558			1.558		17.556	11.394			
MISSOULA	14.742	14.742								6.770		7.972		
TOTAL	186.486	186.474			5.661	2.857	2.106	8.518	4.963	71.450	12.835	78.901	15.244	177.956

FEDERAL AID PRIMARY ROUTE NUMBER 6

SECTION DESCRIPTION	MILE POST	MTCE SECT	PROJECT NUMBER	YEAR BLT	YEAR IMP	SURF TYPE	THICKNESS SURF	THICKNESS BASE	WIDTH SURF	WIDTH RDY	NO LN	SECT LENGTH	LOCA-TION	PROJCT LENGTH	ACCUM MILEAGE
			MONTANA 200												
IDAHO LN BEG FH 6 KANIKSU NF	0+0.000	4515	FHP 6 G	52	52	RMS	2.0	21.0	24	28	2	.257	COUNTY	.257	.257
SANDERS COUNTY	0+0.257	4515	FHP 6 11	52	65	RMS	3.0	21.0	24	28	2	2.003	COUNTY		2.260
SANDERS COUNTY	2+0.265	4515	FHP 6 11	63	63	RMS	1.5	2.5	28	28	2	.240	COUNTY		2.500
SANDERS COUNTY	2+0.505	4515	FHP 6 11	63	63	RMS	1.5	2.5	28	28	2	1.108	NATFOR		3.608
SANDERS COUNTY	3+0.596	4515	FHP 6 11	63	63	RMS	1.5	2.5	28	28	2	1.013	COUNTY	4.364	4.621
SANDERS COUNTY	4+0.625	4515	FHP 6 E	52	52	RMS	2.0	21.0	24	28	2	1.235	COUNTY		5.856
SANDERS COUNTY	5+0.857	4515	FHP 6 E	52	52	RMS	2.0	21.0	24	28	2	.391	NATFOR		6.247
SANDERS COUNTY	6+0.247	4515	FHP 6 E	52	64	RMS	3.0	21.0	24	28	2	.416	NATFOR		6.663
SANDERS COUNTY	6+0.663	4515	FHP 6 E	52	64	RMS	3.0	21.0	24	28	2	.210	COUNTY		6.873
SANDERS COUNTY	6+0.873	4515	FHP 6 E	52	64	RMS	3.0	21.0	24	28	2	1.377	NATFOR	3.629	8.250
SANDERS COUNTY	8+0.252	4515	FHP 6 11	63	63	RMS	1.5	2.5	28	28	2	2.033	NATFOR		10.283
SANDERS COUNTY	10+0.279	4515	FHP 6 H	52	52	RMS	2.0	21.0	34	34	2	.125	NATFOR		10.408
JCT FAS 202 SANDERS CO	10+0.404	4515	FHP 6 H	52	52	RMS	2.0	21.0	24	28	2	.970	NATFOR		11.378
SANDERS COUNTY	11+0.402	4515	FHP 6 11	63	63	RMS	1.5	2.5	28	28	2	.956	NATFOR		12.334
SANDERS COUNTY	12+0.353	4515	FHP 6 H	58	58	BST	.7	14.0	32	32	2	1.052	NATFOR		13.386
SANDERS COUNTY	13+0.368	4515	FHP 6 H	52	52	RMS	2.0	21.0	24	28	2	.162	NATFOR	2.309	13.548
SANDERS COUNTY	13+0.530	4515	FHP 6 11	63	63	RMS	1.5	2.5	28	28	2	1.098	NATFOR		14.646
SANDERS COUNTY	14+0.624	4515	FHP 6 11	63	63	RMS	1.5	2.5	28	28	2	.096	COUNTY	4.183	14.742
SANDERS COUNTY	14+0.720	4515	FHP 6 2 1	52	64	PMS	2.0	15.0	32	32	2	.868	COUNTY		15.610
SANDERS COUNTY	15+0.641	4515	FHP 6 2 1	52	64	PMS	2.0	15.0	32	32	2	.149	NATFOR		15.759
SANDERS COUNTY	15+0.790	4515	FHP 6 2 1	59	64	PMS	2.0	15.0	32	32	2	.675	COUNTY		16.434
SANDERS COUNTY	16+0.445	4515	FHP 6 2 1	58	64	PMS	2.0	15.0	32	32	2	5.697	NATFOR		22.131
LV KANIKSU NF SANDERS CO	22+0.111	4515	FHP 6 2 1	59	64	PMS	2.0	15.0	32	32	2	7.314	COUNTY		29.445
SANDERS COUNTY	29+0.459	4515	FHP 6 I 3	51	54	PMS	2.0	16.0	24	28	2	.463	COUNTY		29.908
TROUT CREEK NOT INC SANDERS CO	29+0.922	4515	FHP 6 I 3	48	54	PMS	2.0	16.0	24	28	2	16.304	COUNTY	16.767	46.212
SANDERS COUNTY	46+0.236	4515	FHP 6 J	58	58	BST	.7	12.0	32	32	2	.985	COUNTY	.985	47.197
SANDERS COUNTY	47+0.218	4515	FHP 6 2 1	61	64	PMS	2.0	15.0	32	32	2	1.877	COUNTY		49.074
JCT FAS 471 SANDERS CO	49+0.087	4515	FHP 6 2 1	61	64	PMS	2.0	15.0	32	32	2	.164	COUNTY		49.238
SANDERS COUNTY	49+0.251	4515	F 90 4	60	60	PMS			28	28	2	.180	COUNTY	.180	49.418

FEDERAL AID PRIMARY ROUTE NUMBER 6

SECTION DESCRIPTION	MILE POST	MTCE SECT	PROJECT NUMBER	YEAR BLT	YEAR IMP	SURF TYPE	THICKNESS SURF	THICKNESS BASE	WIDTH SURF	WIDTH RDY	NO LN	SECT LENGTH	LOCA-TION	PROJCT LENGTH	ACCUM MILEAGE
SANDERS COUNTY	49+0.431	4515	FHP 6 2 1	61	64	PMS	2.0	15.0	32	32	2	.253	COUNTY	16.997	49.671
SANDERS COUNTY	49+0.684	4515	FHP 6 D 4	48	54	PMS	2.0	16.0	24	28	2	.787	COUNTY		50.458
ENT THOMPSON FALLS CL MAIN ST	50+0.498	4535	FHP 6 D 4	48	54	PMS	2.0	16.0	28	28	2	.212	CITY		50.670
MAIN ST	50+0.710	4535	FHP 6 D 4	48	54	PMS	2.0	16.0	46	46	2	.191	CITY	1.190	50.861
MAIN ST	50+0.901	4535	FHP 6 M	35	36	RMS	2.5	5.0	40	40	2	.649	CITY		51.510
LV THOMPSON FALLS CL	51+0.570	4535	FHP 6 M	35	36	RMS	1.0	5.0	20	24	2	2.298	COUNTY		53.808
SANDERS COUNTY	53+0.842	4535	FHP 6 M	35	65	RMS	2.0	5.0	24	24	2	2.000	COUNTY		55.808
SANDERS COUNTY	55+0.843	4535	FHP 6 M	35	36	RMS	1.0	5.0	20	24	2	.265	COUNTY	5.212	56.073
JCT FAS 556 SANDERS CO	56+0.095	4535	FHP 6 L	35	49	RMS	2.0	5.0	20	24	2	1.717	COUNTY	1.717	57.790
SANDERS COUNTY	57+0.808	4535	FHP 6 K	34	49	RMS	2.0	5.0	20	24	2	1.142	COUNTY		58.932
SANDERS COUNTY	58+0.956	4530	FHP 3 1	49	64	RMS	3.0	10.0	20	24	2	1.913	COUNTY	1.913	60.845
SANDERS COUNTY	60+0.834	4535	FHP 6 K	34	64	RMS	3.0	5.0	20	24	2	.091	COUNTY		60.936
SANDERS COUNTY	60+0.925	4535	FHP 6 K	34	49	RMS	2.0	5.0	20	24	2	3.753	COUNTY	4.986	64.689
SANDERS COUNTY	64+0.701	4535	FHP 6 A	39	39	BST	.5	8.5	26	26	2	3.997	COUNTY	3.997	68.686
END FH 6 SANDERS CO	68+0.701	4530	FAP 202	38	38	RMS	2.5	6.5	20	24	2	1.098	COUNTY		69.784
SANDERS COUNTY	69+0.796	4530	FAP 202	38	52	RMS	4.5	6.5	20	24	2	1.496	COUNTY		71.280
SANDERS COUNTY	71+0.284	4530	FAP 202	38	38	RMS	2.5	6.5	20	24	2	1.296	COUNTY	3.890	72.576
SANDERS COUNTY	72+0.578	4530	FAP 223 B	31	34	RMS	3.0	3.0	18	24	2	.479	COUNTY		73.055
SANDERS COUNTY	73+0.052	4530	ERF 3 1	49	49	RMS	2.0	13.0	20	24	2	.127	COUNTY		73.182
SANDERS COUNTY	73+0.179	4530	FAP 223 B	31	34	RMS	3.0	3.0	18	24	2	.294	COUNTY		73.476
SANDERS COUNTY	73+0.473	4530	ERF 3 1	49	49	RMS	2.0	7.0	20	24	2	.293	COUNTY		73.769
SANDERS COUNTY	73+0.766	4530	FAP 223 B	31	34	RMS	3.0	3.0	18	24	2	1.948	COUNTY		75.717
ENT PLAINS CL RAILROAD ST	75+0.707	4530	FAP 223 B	31	34	RMS	6.0	5.0	40	40	2	.454	CITY		76.171
NO NAME ST	76+0.158	4530	FAP 223 B	31	34	RMS	3.0	3.0	18	24	2	.103	CITY		76.274
LV PLAINS CL	76+0.261	4530	FAP 223 B	31	34	RMS	3.0	3.0	18	24	2	.380	COUNTY		76.654
JCT FAP 36 SANDERS CO	76+0.641	4530	FAP 223 B	31	34	RMS	3.0	2.0	18	24	2	2.278	COUNTY	5.936	78.932
SANDERS COUNTY	78+0.947	4530	FAP 223 A	31	51	RMS	5.0	3.0	20	24	2	.907	COUNTY		79.839
SANDERS COUNTY	79+0.841	4530	ERF 3 1	49	51	RMS	4.0	7.0	20	24	2	.511	COUNTY		80.350
SANDERS COUNTY	80+0.341	4530	FAP 223 A	31	51	RMS	5.0	3.0	20	24	2	1.113	COUNTY		81.463
SANDERS COUNTY	81+0.450	4530	ERF 3 1	49	51	RMS	4.0	7.0	20	24	2	.152	COUNTY		81.615
SANDERS COUNTY	81+0.602	4530	FAP 223 A	31	51	RMS	5.0	3.0	20	24	2	.464	COUNTY		82.079
SANDERS COUNTY	82+0.085	4530	FAP 223 A	31	51	RMS	5.0	3.0	28	36	2	.256	COUNTY		82.335
SANDERS COUNTY	82+0.341	4530	FAP 223 A	31	51	RMS	5.0	3.0	20	24	2	2.121	COUNTY	4.861	84.456
SANDERS COUNTY	84+0.454	4530	FAP 223 D	33	51	RMS	5.0	10.0	20	24	2	.571	COUNTY		85.027
JCT FAS 461 SANDERS CO	85+0.033	4530	FAP 223 D	33	51	RMS	5.0	10.0	20	24	2	.033	COUNTY	.604	85.060
SANDERS COUNTY	85+0.066	4530	FAP 223 C	31	51	RMS	5.0	3.5	20	24	2	3.604	COUNTY	3.604	88.664
SANDERS COUNTY	88+0.718	4530	FAP 186	24	38	RMS	2.0	6.0	20	25	2	.151	COUNTY		88.815
ENT FLATHEAD IR SANDERS CO	88+0.869	4530	FAP 186	24	38	RMS	2.0	6.0	20	25	2	.765	INDRES		89.580
SANDERS COUNTY	89+0.637	4530	ERF 3 1	49	49	RMS	2.0	7.0	20	24	2	.184	INDRES		89.764
SANDERS COUNTY	89+0.821	4530	FAP 186	24	38	RMS	2.0	6.0	20	24	2	.769	INDRES		90.533
SANDERS COUNTY	90+0.589	4530	F 186 7	69	69	PMS	3.0	11.4	32	32	2	3.542	INDRES	3.542	94.075
SANDERS COUNTY	94+0.088	4530	FAP 186	24	38	RMS	2.0	6.0	20	24	2	.987	INDRES		95.062
SANDERS COUNTY	95+0.342	4530	ERF 3 1	49	49	RMS	2.0	7.0	20	24	2	.289	INDRES		95.351
SANDERS COUNTY	95+0.631	4530	F 186 4	57	75	PMS	3.0	13.0	32	32	2	.303	INDRES		95.654
JCT FAS 382 SANDERS CO	95+0.934	4530	F 186 4	57	75	PMS	3.0	13.0	32	32	2	3.330	INDRES	3.633	98.984
SANDERS COUNTY	99+0.246	4530	FAP 186	24	38	RMS	2.0	6.0	20	25	2	.683	INDRES		99.667
SANDERS COUNTY	99+0.929	4530	ERF 3 1	49	49	RMS	2.0	7.0	20	24	2	.303	INDRES		99.970
SANDERS COUNTY	100+0.227	4530	FAP 186	24	38	RMS	2.0	6.0	20	25	2	1.362	INDRES	4.717	101.332
SANDERS COUNTY	101+0.587	4530	ERF 3 1	49	49	RMS	2.0	7.0	20	24	2	.608	INDRES	2.467	101.940
SANDERS COUNTY	102+0.193	4530	F 186 8	69	69	PMS	3.0	19.0	32	32	2	.754	INDRES	.754	102.694
SANDERS COUNTY	103+0.023	4530	FAP 88 A	22	57	RMS	3.0	5.0	20	24	2	1.701	INDRES		104.395
SANDERS COUNTY	104+0.678	4530	F 88 6	69	69	PMS	3.0	18.6	32	32	2	.388	INDRES	.388	104.783
SANDERS COUNTY	105+0.123	4530	FAP 88 A	22	34	RMS	1.5	5.0	22	24	2	1.062	INDRES	2.763	105.845
SANDERS COUNTY	106+0.153	4530	FAP 88 2	44	44	BST	.7	11.0	24	24	2	1.547	INDRES	1.547	107.392

FEDERAL AID PRIMARY ROUTE NUMBER 6

SECTION DESCRIPTION	MILE POST	MTCE SECT	PROJECT NUMBER	YEAR BLT	YEAR IMP	SURF TYPE	THICKNESS SURF	THICKNESS BASE	WIDTH SURF	WIDTH RDY	NO LN	SECT LENGTH	LOCA-TION	PROJCT LENGTH	ACCUM MILEAGE
SANDERS COUNTY	107+0.701	4530	FAP 197 A 2	44	44	BST	.7	11.0	24	24	2	.444	INDRES	.444	107.836
SANDERS COUNTY	108+0.148	4530	FAP 197 A	27	34	RMS	1.5	5.0	22	24	2	1.345	INDRES		109.181
JCT FAS 212 SANDERS CO	109+0.476	4530	FAP 197 A	27	34	RMS	1.5	5.0	22	24	2	.397	INDRES		109.578
SANDERS COUNTY	109+0.873	4530	FAP 197 A	27	50	RMS	2.5	5.0	20	24	2	4.100	INDRES		113.678
SANDERS COUNTY	113+0.957	4530	FAP 197 A	27	34	RMS	1.5	5.0	22	24	2	.600	INDRES		114.278
SANDERS COUNTY	114+0.553	4530	FAP 197 A	27	50	RMS	2.5	5.0	20	24	2	.644	INDRES	7.086	114.922
SANDERS CO LN LAKE CO	115+0.193	4530	NRH 197 B	34	52	RMS	4.5	5.0	20	24	2	.733	INDRES	.733	115.655
LAKE COUNTY	116+0.000	4530	F 197 6	60	60	PMS	3.0	23.0	32	32	2	.147	INDRES		115.802
LAKE COUNTY	116+0.147	4530	F 197 6	60	60	PMS	3.0	23.0	56	56	4	.044	INDRES	.191	115.846
JCT FAP 5	116+0.203														

********** SUMMARY BY COUNTIES **********

	ROUTE	CONST	UNIMP	WYE	CITY <5000	URBAN INSIDE CITY LIMITS	URBAN OUTSIDE CITY LIMITS	TOTAL CITY	TOTAL URBAN	COUNTY	NATL FOREST	INDIAN RESERV	OTHER	NET RURAL
LAKE	.936	.924										.924		
SANDERS	114.922	114.922			1.609			1.609		71.672	15.534	26.107		
TOTAL	115.858	115.846			1.609			1.609		71.672	15.534	27.031		114.237

FEDERAL AID PRIMARY ROUTE NUMBER 7

SECTION DESCRIPTION	MILE POST	MTCE SECT	PROJECT NUMBER	YEAR BLT	YEAR IMP	SURF TYPE	THICKNESS SURF	THICKNESS BASE	WIDTH SURF	WIDTH RDY	NO LN	SECT LENGTH	LOCA-TION	PROJCT LENGTH	ACCUM MILEAGE
			US 93												
IDAHO LN BITTERROOT NF FH 19	0+0.000	4115	FHP 19 A	40	40	BST	.5	7.0	22	22	2	.105	NATFOR		.105
JCT FAP 46 RAVALLI CO	0+0.105	4115	FHP 19 A	40	40	BST	.5	7.0	22	22	2	7.430	NATFOR	7.535	7.535
RAVALLI COUNTY	7+0.530	4115	FHP 19 C	40	40	BST	.5	7.5	24	24	2	5.489	NATFOR		13.024
JCT FAS 472 RAVALLI CO	13+0.018	4115	FHP 19 C	40	40	BST	.5	7.5	24	24	2	.527	NATFOR	6.016	13.551
RAVALLI COUNTY	13+0.545	4115	FHP 19 D	36	39	BST	.5	6.5	24	24	2	3.392	NATFOR	3.392	16.943
RAVALLI COUNTY	16+0.756	4115	FHP 19 E	37	39	BST	.5	10.5	24	24	2	.631	NATFOR		17.574
LV BITTERROOT NF RAVALLI CO	17+0.565	4115	FHP 19 E	37	39	BST	.5	6.5	24	24	2	2.908	COUNTY	3.539	20.482
RAVALLI COUNTY	20+0.475	4115	FHP 19 F	37	39	BST	.5	7.0	24	24	2	2.837	COUNTY		23.319
JCT FAS 490 RAVALLI CO	23+0.305	4115	FHP 19 F	37	39	BST	.5	7.0	24	24	2	.244	COUNTY	3.081	23.563
END FH 19 RAVALLI CO	23+0.549	4110	FAP 139 D	36	36	RMS	1.5	5.5	22	25	2	2.874	COUNTY		26.437
RAVALLI COUNTY	26+0.432	4110	FAP 139 A	26	26	RMS			20	20	2	.035	COUNTY	.035	26.472
RAVALLI COUNTY	26+0.467	4110	FAP 139 D	36	53	RMS	3.0	5.0	22	26	2	.023	COUNTY		26.495
JCT FAS 473	26+0.490	4110	FAP 139 D	36	59	RMS	3.0	5.0	22	26	2	4.000	COUNTY		30.495
ENT DARBY CL MAIN ST	30+0.484	4110	FAP 139 D	36	36	RMS	1.5	5.5	22	25	2	.119	CITY	7.016	30.614
MAIN ST	30+0.603	4110	FAP 139 C	36	54	RMS	4.0	4.0	18	24	2	.284	CITY		30.898
MAIN ST	30+0.887	4110	FAP 139 C	34	35	RMS	2.5	4.0	18	24	2	.320	CITY	.604	31.218
MAIN ST	31+0.207	4110	FAP 139 B	34	35	RMS	2.5	6.0	18	24	2	.085	CITY		31.303

FEDERAL AID PRIMARY ROUTE NUMBER 7

SECTION DESCRIPTION	MILE POST	MTCE SECT	PROJECT NUMBER	YEAR BLT	YEAR IMP	SURF TYPE	THICKNESS SURF	THICKNESS BASE	WIDTH SURF	WIDTH RDY	NO LN	SECT LENGTH	LOCA-TION	PROJCT LENGTH	ACCUM MILEAGE
LV DARBY CL	31+0.292	4110	FAP 139 B	34	35	RMS	2.5	6.0	18	24	2	.257	COUNTY		31.560
RAVALLI COUNTY	31+0.549	4110	FAP 139 B	34	64	RMS	4.5	6.0	24	24	2	.170	COUNTY		31.730
RAVALLI COUNTY	31+0.719	4110	FAP 139 B	34	64	RMS	5.5	6.0	24	24	2	1.401	COUNTY		33.131
RAVALLI COUNTY	33+0.225	4110	FAP 139 B	34	64	RMS	4.5	6.0	24	24	2	.323	COUNTY		33.454
RAVALLI COUNTY	33+0.548	4110	FAP 139 B	34	64	RMS	6.0	6.0	24	24	2	1.798	COUNTY		35.252
RAVALLI COUNTY	35+0.248	4110	FAP 139 B	34	64	RMS	4.5	6.0	24	24	2	.285	COUNTY		35.537
RAVALLI COUNTY	35+0.533	4110	FAP 139 B	34	35	RMS	2.5	6.0	18	24	2	.567	COUNTY		36.104
RAVALLI COUNTY	36+0.114	4110	FAP 139 B	34	35	RMS	4.0	6.0	22	24	2	1.202	COUNTY		37.306
RAVALLI COUNTY	37+0.319	4110	FAP 139 B	34	35	RMS	2.5	6.0	18	24	2	5.752	COUNTY	11.840	43.058
JCT FAS 531 RAVALLI CO	43+0.041	4110	FAP 174 B	49	49	RMS	2.5	8.0	28	28	2	.053	COUNTY		43.111
RAVALLI COUNTY	43+0.094	4110	FAP 174 B	49	49	BST	.5	6.0	30	30	2	1.448	COUNTY		44.559
JCT FAP 35 AT GRANTSDALE RAVALLI CO	44+0.554	4110	FAP 174 B	49	49	BST	.5	6.0	30	30	2	.024	COUNTY	1.525	44.583
RAVALLI COUNTY	44+0.578	4110	FAP 174 B	34	59	RMS	3.5	4.0	22	24	2	.722	COUNTY		45.305
JCT FAS 388 RAVALLI CO	45+0.303	4110	FAP 174 B	34	59	RMS	3.5	4.0	22	24	2	1.314	COUNTY	2.036	46.619
ENT HAMILTON CL FIRST ST	46+0.619	4130	FAP 174 C	34	57	RMS	4.5	12.0	18	24	2	.004	CITY		46.623
JCT FAS 383 FIRST ST	46+0.623	4130	FAP 174 C	34	57	RMS	4.5	12.0	18	24	2	.699	CITY	.703	47.322
JCT FAS 269 & 531 FIRST ST	47+0.307	4130	CITY CONSTR	18	18	PCC	6.0	6.0	60	60	2	.018	CITY	.018	47.340
FIRST ST	47+0.325	4130	FAP 259 B	34	57	RMS	5.0	10.0	18	24	2	.663	CITY		48.003
LV HAMILTON CL	48+0.000	4130	FAP 259 B	34	57	RMS	5.0	3.0	24	24	2	.585	COUNTY		48.588
RAVALLI COUNTY	48+0.585	4130	FAP 259 B	40	40	RMS	2.5	8.0	24	30	2	1.146	COUNTY	2.394	49.734
RAVALLI COUNTY	49+0.732	4130	F 259 7	53	53	RMS	2.0	10.0	24	32	2	2.249	COUNTY		51.983
JCT FAS 373 RAVALLI CO	51+0.984	4130	F 259 7	53	53	RMS	2.0	10.0	24	32	2	7.046	COUNTY	9.295	59.029
RAVALLI COUNTY	59+0.036	4130	F 259 9	61	61	PMS	3.0	18.0	32	32	2	2.083	COUNTY		61.112
JCT FAS 370 RAVALLI CO	61+0.113	4130	F 259 9	56	61	PMS	3.0	18.0	32	32	2	5.543	COUNTY		66.655
RAVALLI COUNTY	66+0.667	4130	F 259 9	56	61	PMS	3.0	18.0	60	60	4	.095	COUNTY		66.750
JCT FAS 269 RAVALLI CO	66+0.762	4130	F 259 9	56	61	PMS	3.0	18.0	60	60	4	.095	COUNTY		66.845
RAVALLI COUNTY	66+0.857	4130	F 259 9	56	61	PMS	3.0	18.0	32	32	2	6.682	COUNTY	14.498	73.527
RAVALLI COUNTY	73+0.547	4130	F 259 16	74	75	PMS	3.0	17.0	44	44	2	.667	COUNTY		74.194
BEG 4LN RAVALLI CO	74+0.242	4130	F 259 16	74	75	PMS	3.0	17.0	64	64	4	.502	COUNTY		74.696
JCT FAS 203	74+0.744	4130	F 259 16	74	75	PMS	3.0	17.0	64	64	4	.010	COUNTY	1.179	74.706
RAVALLI COUNTY	74+0.754	4130	FRF 215 23	74	75	PMS	3.0	17.0	68	68	4	.067	COUNTY		74.773
END 4LN RAVALLI CO	74+0.821	4130	FRF 215 23	74	75	PMS	3.0	17.0	38	38	2	2.051	COUNTY		76.824
RAVALLI CO LN MISSOJLA CO	76+0.872	3240	FRF 215 23	74	75	PMS	3.0	17.0	38	38	2	6.047	COUNTY	8.165	82.871
MISSOULA COUNTY	82+0.746	3240	F 215 16	68	68	PMS	3.0	17.0	44	44	2	.492	COUNTY		83.363
BEG 4LND MISSOULA CO	83+0.246	3240	F 215 16	68	68	PMS	3.0	17.0	68	84	4	.142	COUNTY		83.505
US 93 + US 12															
JCT FAS 412 & FH 11 MISSOULA CO	83+0.388	3240	F 215 16	68	68	PMS	3.0	17.0	68	68	4	6.689	COUNTY		90.194
MISSOULA COUNTY	90+0.085	3240	F 215 16	68	68	PMS			60	60	4	.067	COUNTY		90.261
ENT MISSOULA URBAN EXT	90+0.152	3240	F 215 16	68	68	PMS	3.0	17.0	68	84	4	.098	URBAN	7.488	90.359
END 4LND BEG 4LNU	90+0.250	3240	U 215 20	70	70	PMS	4.2	17.0	88	88	4	.377	URBAN		90.736
JCT FAU 8122 ENT MISSOULA CL	90+0.627	3240	U 215 20	70	70	PMS	4.2	17.0	88	88	4	.290	CITY		91.026
JCT FAU 8103	90+0.917	3240	U 215 20	70	70	PMS	4.2	17.0	88	88	4	.501	CITY	1.168	91.527
BROOKS ST	91+0.411	3243	F 215 99	29	70	PMS	2.5	8.0	48	52	4	.805	CITY		92.332
JCT FAU 8105	92+0.476	3243	F 215 99	70	70	PMS	2.5	8.0	48	52	4	.036	CITY		92.368
JCT FAU 8120	92+0.512	3243	F 215 99	29	70	PMS	2.5	8.0	48	52	4	.320	CITY		92.688
JCT FAU 8107	92+0.832	3243	F 215 99	29	70	PMS	2.5	8.0	48	52	4	.397	CITY	1.558	93.085
BROOKS ST	93+0.218	3243	CITY CONSTR	29	70	PMS	2.5	8.0	40	40	2	.310	CITY		93.395
JCT FAU 8125	93+0.528	3243	CITY CONSTR	29	70	PMS	2.5	8.0	40	40	2	.070	CITY		93.465
JCT FAU 8116	93+0.598	3243	CITY CONSTR	29	70	PMS	2.5	8.0	40	40	2	.270	CITY	.650	93.735
BROOKS ST	93+0.868	3243	F 215 6	49	70	PMS	2.5	8.0	40	40	2	.010	CITY		93.745
JCT FAU 8117	93+0.878	3243	F 215 6	49	70	PMS	2.0	8.0	40	40	2	.067	CITY		93.812
JCT EB LEG OF COUPLET	94+0.041	3243	F 215 6	49	70	PMS	2.5	8.0	40	40	2	.069	CITY	.146	93.881

FEDERAL AID PRIMARY ROUTE NUMBER 7

SECTION DESCRIPTION	MILE POST	MTCE SECT	PROJECT NUMBER	YEAR BLT	YEAR IMP	SURF TYPE	THICKNESS SURF	THICKNESS BASE	WIDTH SURF	WIDTH RDY	NO LN	SECT LENGTH	LOCA-TION	PROJCT LENGTH	ACCUM MILEAGE
JCT FAU 8113 BEG COUPLET AVG LNG	94+0.110	3243	U UG 405 3	59	59	PMS	3.0	14.0	88	88	4	.486	CITY		94.367
JCT FAU 8118	94+0.596	3243	U UG 405 3	59	59	PMS	3.0	14.0	88	88	4	.084	CITY		94.451
END COUPLET	94+0.680	3243	U UG 405 2	59	59	PMS			56	60	4	.104	CITY	.104	94.555
MADISON ST	94+0.784	3243	U UG 405 3	59	59	PMS	3.0	14.0	56	60	4	.084	CITY		94.639
FAU 8110 NO ACCESS	94+0.868	3243	U UG 405 3	59	59	PMS	3.0	14.0	56	76	4	.051	CITY		94.690
MADISON ST	94+0.919	3243	U UG 405 3	59	59	PMS	3.0	14.0	80	88	4	.018	CITY	.723	94.708
JCT FAP 2 LOOP IN MISSOULA	94+0.947														

********** SUMMARY BY COUNTIES **********

	ROUTE	CONST	UNIMP	WYE	CITY <5000	URBAN INSIDE CITY LIMITS	URBAN OUTSIDE CITY LIMITS	TOTAL CITY	TOTAL URBAN	COUNTY	NATL FOREST	INDIAN RESERV	OTHER	NET RURAL
MISSOULA	17.894	17.884				3.972	.475	3.972	4.447	13.437				
RAVALLI	76.824	76.824			2.192			2.192		57.058	17.574			
TOTAL	94.718	94.708			2.192	3.972	.475	6.164	4.447	70.495	17.574			88.544

FEDERAL AID PRIMARY ROUTE NUMBER 8

SECTION DESCRIPTION	MILE POST	MTCE SECT	PROJECT NUMBER	YEAR BLT	YEAR IMP	SURF TYPE	THICKNESS SURF	THICKNESS BASE	WIDTH SURF	WIDTH RDY	NO LN	SECT LENGTH	LOCA-TION	PROJCT LENGTH	ACCUM MILEAGE
			US 12												
JCT I 90 GARRISON INT	0+0.000	3960	FAGH 249 6	50	50	RMS	2.0	4.0	32	32	2	.404	COUNTY	.404	.404
POWELL COUNTY	0+0.434	3960	FAP 249 A	31	53	RMS	4.0	3.0	24	24	2	3.208	COUNTY		3.612
JCT FAS 407 POWELL CO	3+0.643	3960	FAP 249 A	31	34	RMS	3.0	3.0	18	24	2	.271	COUNTY	3.479	3.883
POWELL COUNTY	3+0.914	3960	F 249 16	57	64	PMS	3.0	11.0	32	32	2	7.362	COUNTY	7.362	11.245
POWELL COUNTY	11+0.267	3960	FAP 249 B	33	66	RMS	4.0	3.5	22	24	2	.543	COUNTY		11.788
POWELL COUNTY	11+0.810	3960	FAP 249 B	33	66	RMS	3.0	3.5	22	24	2	.758	COUNTY		12.546
POWELL COUNTY	12+0.583	3960	FAP 249 B	33	34	RMS	3.0	3.5	18	24	2	.441	COUNTY		12.987
JCT FAS 272 POWELL CO	13+0.007	3960	FAP 249 B	33	34	RMS	3.0	3.5	18	24	2	.582	COUNTY		13.569
POWELL COUNTY	13+0.589	3920	FAP 249 B	33	52	RMS	4.5	3.5	22	24	2	.760	COUNTY		14.329
POWELL COUNTY	14+0.357	3920	FAP 249 B	33	38	RMS	2.5	10.5	20	26	2	.852	COUNTY		15.181
POWELL COUNTY	15+0.213	3920	FAP 249 B	33	52	RMS	2.0	3.5	20	24	2	.758	COUNTY		15.939
POWELL COUNTY	15+0.971	3920	FAP 249 B	33	34	RMS	3.0	3.5	18	24	2	.091	COUNTY		16.030
POWELL COUNTY	16+0.066	3920	FAP 249 B	33	58	RMS	4.0	3.5	22	24	2	2.134	COUNTY		18.164
POWELL COUNTY	18+0.194	3920	FAP 249 B	33	58	RMS	5.5	3.5	22	24	2	.066	COUNTY		18.230
POWELL COUNTY	18+0.260	3920	FAP 249 B	33	52	RMS	4.5	3.5	22	24	2	.934	COUNTY		19.164
POWELL COUNTY	19+0.194	3920	FAP 249 B	33	52	RMS	2.0	3.5	20	24	2	.941	COUNTY		20.105
POWELL COUNTY	20+0.135	3920	FAP 249 B	33	47	RMS	2.0	6.0	22	26	2	.227	COUNTY		20.332
POWELL COUNTY	20+0.362	3920	FAP 249 B	33	33	RMS	3.0	3.5	18	24	2	.947	COUNTY		21.279
POWELL COUNTY	21+0.307	3920	FAP 249 B	33	59	RMS	4.0	3.5	22	24	2	1.908	COUNTY	11.942	23.187
BEG FH 28 POWELL CO	23+0.218	3920	FHP 28 1 2	73	73	PMS	3.0	9.0	56	56	4	2.363	COUNTY	2.363	25.550

FEDERAL AID PRIMARY ROUTE NUMBER 8

SECTION DESCRIPTION	MILE POST	MTCE SECT	PROJECT NUMBER	YEAR BLT	YEAR IMP	SURF TYPE	THICKNESS SURF	THICKNESS BASE	WIDTH SURF	WIDTH RDY	NO LN	SECT LENGTH	LOCA-TION	PROJCT LENGTH	ACCUM MILEAGE
BEG 4LNU POWELL CO	25+0.581	3920	FHP 28 1 1	73	73	PMS	3.0	9.0	56	56	4	1.096	COUNTY		26.646
ENT HELENA NF POWELL CO	26+0.677	3920	FHP 28 1 1	73	73	PMS	3.0	9.0	56	56	4	.420	NATFOR		27.066
POWELL COUNTY	27+0.167	3920	FHP 28 1 1	73	73	PMS	3.0	9.0	56	56	4	.152	NATFOR	1.668	27.218
END 4LN POWELL COUNTY	27+0.319	3920	FHP 28 A	31	55	RMS	4.5	6.5	24	30	2	.298	NATFOR		27.516
POWELL CO LN LEWIS & CLARK CO	27+0.617	2525	FHP 28 A	31	35	PMS	2.5	6.5	24	30	2	1.720	NATFOR	2.018	29.236
LEWIS & CLARK COUNTY	29+0.337	2525	FHP 28 B	32	35	PMS	2.5	6.5	24	30	2	.949	NATFOR		30.185
LEWIS & CLARK COUNTY	30+0.290	2525	FHP 28 B	32	35	PMS	2.5	6.5	24	30	2	.255	COUNTY		30.440
LEWIS & CLARK COUNTY	30+0.545	2525	FHP 28 B	32	66	RMS	4.0	6.5	24	30	2	.028	COUNTY		30.468
LEWIS & CLARK COUNTY	30+0.573	2525	FHP 28 B	32	66	RMS	4.0	6.5	24	30	2	.801	NATFOR		31.269
LV HELENA NF LEWIS & CLARK CO	31+0.371	2525	FAP 28 B	32	66	RMS	4.0	6.5	24	30	2	.747	COUNTY		32.016
LEWIS AND CLARK COUNTY	32+0.113	2525	FHP 28 B	32	35	PMS	2.5	6.5	24	30	2	.299	COUNTY		32.315
LEWIS AND CLARK COUNTY	32+0.412	2525	FHP 28 B	32	66	RMS	4.0	6.5	24	30	2	1.580	COUNTY		33.895
LEWIS AND CLARK COUNTY	34+0.081	2525	FHP 28 B	32	35	PMS	2.5	6.5	24	30	2	.188	COUNTY	4.847	34.083
LEWIS AND CLARK COUNTY	34+0.269	2520	FAP 249 C	33	33	RMS	3.0	2.0	20	24	2	.032	COUNTY		34.115
END FH 28 LEWIS & CLARK CO	34+0.301	2520	FAP 249 C	33	33	RMS	3.0	2.0	20	24	2	1.041	COUNTY		35.156
LEWIS AND CLARK COUNTY	35+0.415	2520	FAP 249 C	33	33	RMS	3.0	2.0	20	30	2	1.488	COUNTY		36.644
LEWIS AND CLARK COUNTY	36+0.877	2520	FAP 249 C	33	54	RMS	4.5	2.0	22	30	2	1.500	COUNTY		38.144
LEWIS AND CLARK COUNTY	38+0.371	2520	FAP 249 C	33	33	RMS	3.0	2.0	20	30	2	1.284	COUNTY		39.428
ENT HELENA URBAN EXT	39+0.654	2520	FAP 249 C	33	33	RMS	3.0	2.0	20	30	2	.933	URBAN	6.278	40.361
URBAN EXT	40+0.550	2520	U 249 17	67	67	PMS	3.0	14.0	72	88	2	.140	URBAN		40.501
JCT FAU 5801	40+0.690	2520	U 249 17	67	67	PMS	3.0	14.0	72	88	4	1.106	URBAN		41.607
JCT FAU 5803	41+0.248	2520	U 249 17	67	67	PMS	3.0	14.0	72	88	4	.181	URBAN		41.788
ENT HELENA CL	41+0.429	2523	U 249 17	67	67	PMS	3.0	14.0	72	88	4	1.039	CITY	2.466	42.827
EUCLID AVE	42+0.468	2523	U 249 14	62	62	PCC	8.0	4.0	64	80	4	.075	CITY	.075	42.902
JCT FAU 5805	43+0.057	2524	UG 376 3	62	62	PCC	8.0	4.0	74	74	4	.228	CITY		43.130
EUCLID AVE	43+0.285	2524	UG 376 3	62	62	PCC			56	56	4	.039	CITY		43.169
EUCLID AVE	43+0.324	2524	UG 376 3	62	62	PCC	8.0	4.0	62	62	4	.179	CITY	.446	43.348
JCT FAU 5807	43+0.503	2524	U 402 1	55	55	PMS	2.5	10.0	60	60	4	.526	CITY	.526	43.874
JCT FAU 5809	44+0.029	2524	U 401 1	55	55	PMS	2.5	10.0	60	60	4	.018	CITY		43.892
JCT FAU 5806	44+0.047	2524	U 401 1	55	55	PMS	2.5	14.0	64	64	4	.390	CITY		44.282
JCT FAU 5810	44+0.437	2524	U 401 1	55	55	PMS	2.5	14.0	64	64	4	.160	CITY	.568	44.442
JCT FAU 5812	44+0.597	2524	F 214 3	60	60	PMS	3.0	16.0	48	72	4	.536	CITY		44.978
JCT FAU 5813	44+1.133	2524	F 214 3	60	60	PMS	3.0	16.0	48	72	4	.204	CITY		45.182
JCT FAU 5808	45+0.170	2524	F 214 3	60	60	PMS	3.0	16.0	48	72	4	.015	CITY	.755	45.197
PROSPECT & 11 AVE	45+0.185	2520	I 15 4 4	60	60	PMS	4.2	24.0	48	80	4	.306	CITY		45.503
LV HELENA CL	45+0.491	2520	I 15 4 4	60	60	PMS	4.2	24.0	48	80	4	.035	URBAN		45.538
US 12 US 287															
JCT I 15 CAPITAL INT URBAN EXT	45+0.526	2520	I 15 4 4	62	62	PMS	4.2	24.0	60	76	4	.512	URBAN	.853	46.050
URBAN EXT	46+0.010	2520	FAP 77 A	36	36	PMS	2.5	7.0	30	30	2	.045	URBAN		46.095
JCT FAU 5806	46+0.055	2520	FAP 77 A	36	36	PMS	2.5	7.0	30	30	2	.089	URBAN		46.184
JCT FAU 5816	46+0.144	2520	FAP 77 A	36	36	PMS	2.5	7.0	30	30	2	.332	URBAN		46.516
LV HELENA URBAN EXT	46+0.476	2520	FAP 77 A	36	36	PMS	2.5	6.5	24	30	2	2.094	COUNTY		48.610
ENT EAST HELENA CL MAIN ST	48+0.571	2520	FAP 77 A	36	36	PMS	2.5	6.5	24	30	2	.256	CITY		48.866
JCT FAS 433 MAIN ST	48+0.827	2520	FAP 77 A	36	36	PMS	2.5	6.5	24	30	2	.059	CITY	2.875	48.925
MAIN ST	48+0.886	2520	FAP 77 B	36	36	PMS	2.5	6.0	48	58	2	.196	CITY		49.121
JCT FAS 481 MAIN ST	49+0.082	2520	FAP 77 B	36	36	PMS	2.5	6.0	48	58	2	.497	CITY	.693	49.618
MAIN ST	49+0.579	2520	FAP 77 C	36	36	PMS	2.5	5.5	24	30	2	.281	CITY		49.899
JCT FAS 518 LV EAST HELENA CL	49+0.860	2520	FAP 77 C	36	36	PMS	2.5	5.5	24	30	2	2.604	COUNTY		52.503
LEWIS & CLARK COUNTY	52+0.473	2520	FAP 77 C	36	61	RMS	3.5	5.5	24	30	2	.358	COUNTY	3.243	52.861
LEWIS & CLARK COUNTY	52+0.831	2520	F 77 16	69	69	PMS	3.0	17.0	40	40	2	1.670	COUNTY		54.531
LEWIS & CLARK CO LN JEFFERSON CO	54+0.482	2520	F 77 16	69	69	PMS	3.0	17.0	40	40	2	1.217	COUNTY		55.748
JCT FAS 284 JEFFERSON CO	55+0.698	2520	F 77 16	69	69	PMS	3.0	17.0	40	40	2	.297	COUNTY		56.045

FEDERAL AID PRIMARY ROUTE NUMBER 8

SECTION DESCRIPTION	MILE POST	MTCE SECT	PROJECT NUMBER	YEAR BLT	YEAR IMP	SURF TYPE	THICKNESS SURF	THICKNESS BASE	WIDTH SURF	WIDTH RDY	NO LN	SECT LENGTH	LOCA-TION	PROJCT LENGTH	ACCUM MILEAGE
JEFFERSON CO LN BROADWATER CO	55+0.995	0410	F 77 16	69	69	PMS	3.0	17.0	40	40	2	1.139	COUNTY	4.323	57.184
BROADWATER COUNTY	57+0.135	0410	F 77 19	72	72	PMS	4.2	16.2	34	34	2	7.596	COUNTY		64.780
JCT FAS 554 BROADWATER CO	64+0.729	0410	F 77 19	72	72	PMS	4.2	16.2	34	34	2	.707	COUNTY	8.303	65.487
BROADWATER COUNTY	65+0.436	0410	F 77 12	56	65	PMS	3.0	10.0	32	32	2	11.541	COUNTY		77.028
US 287															
ENT TOWNSEND CL FRONT ST	76+0.982	0410	F 77 12	56	65	PMS	3.0	10.0	32	32	2	.557	CITY	12.098	77.585
JCT FAP 14 FRONT STREET	77+0.530	0410	FAP 204 C	39	39	RMS	2.5	11.5	24	32	2	.551	CITY		78.136
LV TOWNSEND CL	78+0.114	0410	FAP 204 C	39	39	RMS	2.5	11.5	24	32	2	.475	COUNTY		78.611
BROADWATER COUNTY	78+0.589	0410	FAP 204 C	39	55	RMS	4.0	11.5	24	32	2	1.050	COUNTY		79.661
BROADWATER COUNTY	79+0.634	0410	FAP 204 C	39	39	RMS	2.5	11.5	24	32	2	.886	COUNTY		80.547
BROADWATER COUNTY	80+0.497	0410	FAP 204 C	39	63	RMS	4.5	11.5	22	32	2	2.000	COUNTY		82.547
BROADWATER COUNTY	82+0.507	0410	FAP 204 C	39	39	RMS	2.5	11.5	24	32	2	.064	COUNTY		82.611
BROADWATER COUNTY	82+0.571	0410	FAP 204 C	39	55	RMS	4.0	11.5	24	32	2	1.049	COUNTY		83.660
BROADWATER COUNTY	83+0.604	0410	FAP 204 C	39	39	RMS	2.5	11.5	24	32	2	.042	COUNTY		83.702
BROADWATER COUNTY	83+0.646	0410	FAP 204 C	39	70	RMS	3.5	11.5	24	32	2	1.799	COUNTY		85.501
BROADWATER COUNTY	85+0.449	0410	FAP 204 C	39	39	RMS	2.5	11.5	24	32	2	2.308	COUNTY	10.224	87.809
BROADWATER COUNTY	87+0.738	0410	FG 204 6	55	55	RMS	2.0	12.0	24	32	2	.472	COUNTY	.472	88.281
BROADWATER COUNTY	88+0.224	0410	F 204 7	55	55	RMS	2.0	15.0	24	26	2	.234	COUNTY		88.515
JCT FAS 285 BROADWATER CO	88+0.458	0410	F 204 7	55	55	RMS	2.0	15.0	24	26	2	.310	COUNTY	.544	88.825
BROADWATER COUNTY	88+0.768	0440	F 204 10	50	51	RMS	2.0	15.0	24	26	2	9.183	COUNTY		98.008
JCT FAS 437 BROADWATER CO	97+0.933	0440	F 204 10	50	51	RMS	2.0	15.0	24	26	2	1.061	COUNTY	10.244	99.069
BROADWATER COUNTY	98+0.993	0440	F 204 9	52	52	RMS	2.0	16.0	24	28	2	8.748	COUNTY	8.748	107.817
BROADWATER COUNTY	107+0.697	0440	I 90 5 16	68	68	PMS	3.0	20.0	40	40	2	.196	COUNTY		108.013
JCT I 90 W THREE FORKS INT	107+0.893	0440	I 90 5 16	68	68	PMS	3.0	20.0	40	40	2	.308	COUNTY	.504	108.321
BROADWATER COUNTY	108+0.202	0440	F 12 7	52	52	RMS	2.0	13.0	24	28	2	.653	COUNTY	.653	108.974
BROADWATER COUNTY	108+0.855	0440	F 248 17	68	68	RMS	3.0	20.0	44	44	2	.314	COUNTY	.314	109.288
JCT FAP 13	109+0.175														

********** SUMMARY BY COUNTIES **********

	ROUTE	CONST	UNIMP	WYE	CITY <5000	URBAN INSIDE CITY LIMITS	URBAN OUTSIDE CITY LIMITS	TOTAL CITY	TOTAL URBAN	COUNTY	NATL FOREST	INDIAN RESERV	OTHER	NET RURAL
BROADWATER	53.250	53.243			1.108			1.108		52.135				
JEFFERSON	1.514	1.514								1.514				
LEWIS AND CLARK	27.015	27.015			1.289	3.715	3.373	5.004	7.088	15.168	3.470			
POWELL	27.546	27.516								26.646	.870			
TOTAL	109.325	109.288			2.397	3.715	3.373	6.112	7.088	95.463	4.340			103.176

FEDERAL AID PRIMARY ROUTE NUMBER 9

SECTION DESCRIPTION	MILE POST	MTCE SECT	PROJECT NUMBER	YEAR BLT	YEAR IMP	SURF TYPE	THICKNESS SURF	THICKNESS BASE	WIDTH SURF	WIDTH RDY	NO LN	SECT LENGTH	LOCA-TION	PROJCT LENGTH	ACCUM MILEAGE
			US 287												
JCT I 15 AUGUSTA INT LEWIS & CLARK	0+0.000	2540	I 15 4 25	67	67	PMS	4.2	22.0	30	30	2	.262	COUNTY	.262	.262
LEWIS & CLARK COUNTY	0+0.262	2540	F 238 10	67	67	PMS	3.0	15.0	30	30	2	1.947	COUNTY	1.947	2.209
LEWIS & CLARK COUNTY	1+0.950	2540	F 238 7	59	59	PMS	3.0	15.0	32	32	2	4.579	COUNTY		6.788
LEWIS & CLARK COUNTY	6+0.510	2540	F 238 7	59	59	PMS	3.0	15.0	32	32	2	5.874	COUNTY	10.453	12.662
LEWIS & CLARK COUNTY	12+0.411	2540	F 238 8	63	63	PMS	3.0	15.0	32	32	2	7.749	COUNTY		20.411
JCT FAP 24 LEWIS & CLARK CO	20+0.149	2540	F 238 8	63	63	PMS	3.0	15.0	32	32	2	.726	COUNTY	8.475	21.137
LEWIS & CLARK COUNTY	20+0.875	2540	FAP 238 D	32	64	RMS	4.5	5.0	24	24	2	2.000	COUNTY		23.137
LEWIS & CLARK COUNTY	22+0.914	2540	FAP 238 D	32	51	RMS	2.5	5.0	20	24	2	.372	COUNTY		23.509
LEWIS & CLARK COUNTY	23+0.284	2540	FAP 238 D	32	65	RMS	2.5	5.0	24	24	2	1.428	COUNTY		24.937
LEWIS & CLARK COUNTY	24+0.708	2540	FAP 238 D	32	36	BST	.5	5.0	20	24	2	3.008	COUNTY		27.945
LEWIS & CLARK COUNTY	27+0.717	2540	FAP 238 D	32	53	RMS	2.0	5.0	20	24	2	1.150	COUNTY		29.095
LEWIS & CLARK COUNTY	28+0.867	2540	FAP 238 D	32	36	BST	.5	5.0	20	24	2	.350	COUNTY		29.445
LEWIS & CLARK COUNTY	29+0.218	2540	FAP 238 D	32	53	RMS	2.0	5.0	20	24	2	1.450	COUNTY		30.895
LEWIS & CLARK COUNTY	30+0.677	2540	FAP 238 D	32	36	BST	.5	5.0	20	24	2	.261	COUNTY		31.156
LEWIS & CLARK COUNTY	30+0.938	2540	FAP 238 D	32	59	RMS	1.5	5.0	20	24	2	.700	COUNTY		31.856
LEWIS & CLARK COUNTY	31+0.636	2540	FAP 238 D	32	36	BST	.5	5.0	20	24	2	.150	COUNTY		32.006
LEWIS & CLARK COUNTY	31+0.786	2540	FAP 238 D	32	59	BST	1.5	5.0	20	24	2	.488	COUNTY		32.494
LEWIS & CLARK COUNTY	32+0.274	2540	FAP 238 D	32	64	RMS	3.5	5.0	24	24	2	.412	COUNTY		32.906
LEWIS & CLARK COUNTY	32+0.686	2540	FAP 238 D	32	64	RMS	2.5	5.0	24	24	2	1.588	COUNTY		34.494
LEWIS & CLARK COUNTY	34+0.286	2540	FAP 238 D	32	36	BST	.5	5.0	20	24	2	2.000	COUNTY		36.494
LEWIS & CLARK COUNTY	36+0.274	2540	FAP 238 D	32	63	RMS	2.5	5.0	24	24	2	1.004	COUNTY		37.498
LEWIS & CLARK COUNTY	37+0.269	2540	FAP 238 D	32	65	RMS	4.5	5.0	24	24	2	.111	COUNTY		37.609
LEWIS & CLARK COUNTY	37+0.380	2540	FAP 238 D	32	65	RMS	2.5	5.0	24	24	2	1.089	COUNTY	17.561	38.698
LEWIS & CLARK COUNTY	38+0.547	2540	NRH 176 E	35	36	RMS	1.5	7.0	50	50	2	.005	COUNTY		38.703
JCT FAS 434 435 AUGUSTA	38+0.552	2540	NRH 176 E	35	36	RMS	1.5	7.0	22	24	2	1.331	COUNTY		40.034
JCT FAP 24 AUGUSTA SPUR	39+0.890	2540	NRH 176 E	35	36	RMS	1.5	7.0	22	24	2	3.011	COUNTY	4.347	43.045
LEWIS & CLARK COUNTY	42+0.882	2540	FAP 275 C	36	36	RMS	2.5	5.0	20	24	2	.237	COUNTY		43.282
LEWIS & CLARK CO LN TETON CO	43+0.145	5030	FAP 275 C	36	36	RMS	2.5	5.0	20	24	2	.625	COUNTY	.862	43.907
TETON COUNTY	43+0.770	5030	NRH 275 A	35	35	RMS	1.5	7.0	20	24	2	2.221	COUNTY		46.128
JCT FAS 408 TETON CO	46+0.003	5030	NRH 275 A	35	35	RMS	1.5	7.0	20	24	2	7.848	COUNTY	10.069	53.976
TETON COUNTY	53+0.840	5030	FAP 275 B	36	36	RMS	1.5	4.0	22	25	2	9.366	COUNTY		63.342
TETON COUNTY	63+0.251	5030	FAP 275 B	36	67	RMS	3.5	4.0	24	25	2	.781	COUNTY		64.123
ENT CHOTEAU CL 7 AVE NW W DIVISION	64+0.041	5030	FAP 275 B	36	67	RMS	3.5	4.0	24	34	2	.555	CITY		64.678
WEST DIVISION ST	64+0.596	5030	FAP 275 B	36	67	RMS	3.5	4.0	24	34	2	.160	CITY	10.862	64.838
WEST DIVISION ST	64+0.756	5030	CITY CONSTR	36	36	RMS	1.5	4.0	34	34	2	.026	CITY	.026	64.864
JCT FAP 3	64+0.785														

********** SUMMARY BY COUNTIES **********

	ROUTE	CONST	UNIMP	WYE	CITY <5000	URBAN INSIDE CITY LIMITS	URBAN OUTSIDE CITY LIMITS	TOTAL CITY	TOTAL URBAN	COUNTY	NATL FOREST	INDIAN RESERV	OTHER	NET RURAL
LEWIS AND CLARK	43.282	43.282								43.282				
TETON	21.585	21.582			.741			.741		20.841				
TOTAL	64.867	64.864			.741			.741		64.123				64.123

FEDERAL AID PRIMARY ROUTE NUMBER 10

US 87

SECTION DESCRIPTION	MILE POST	MTCE SECT	PROJECT NUMBER	YEAR BLT	YEAR IMP	SURF TYPE	THICKNESS SURF	THICKNESS BASE	WIDTH SURF	WIDTH RDY	NO LN	SECT LENGTH	LOCA-TION	PROJCT LENGTH	ACCUM MILEAGE
JCT FAP 11 BEG 14 15 COUPLET	0+0.000	0713	U 395 1	57	57	PMS	3.0	8.0	48	70	4	.839	CITY		.839
JCT FAU 5210	0+0.839	0713	U 395 1	57	57	PMS	3.0	8.0	48	70	4	.076	CITY		.915
JCT FAU 5210	0+0.915	0713	U 395 1	57	57	PMS	3.0	8.0	48	70	4	.455	CITY	1.370	1.370
15 14 STS	1+0.370	0713	U 396 1	63	63	PMS	3.0	14.0	82	88	4	.232	CITY		1.602
15 14 STS N	1+0.602	0713	FG 395 6	63	63	PMS	3.0	14.0	62	68	4	.063	CITY		1.665
END COUPLET BEG 4 LND 15 ST N	1+0.665	0713	FG 395 6	63	63	PMS	3.0	14.0	48	72	4	.081	CITY		1.746
JCT FAU 5205	1+0.746	0713	FG 395 6	63	63	PMS	3.0	14.0	48	72	4	.015	CITY		1.761
15 ST N	1+0.761	0713	FG 395 6	63	63	PMS	3.0	14.0	56	56	4	.016	CITY		1.777
GREAT FALLS CL URBAN AREA	1+0.777	0713	FG 395 6	63	63	PMS	3.0	14.0	56	60	4	.197	URBAN		1.974
URBAN AREA	1+0.974	0713	FG 395 6	63	63	PCC	8.0	10.0	56	60	4	.016	URBAN		1.990
JCT FAU 5204	1+0.990	0713	FG 395 6	63	63	PCC	8.0	10.0	56	60	4	.183	URBAN		2.173
URBAN AREA	2+0.173	0713	FG 395 6	63	63	PCC	8.0	10.0	52	62	4	.050	URBAN		2.223
JCT FAU 5202	2+0.223	0713	FG 395 6	63	63	PCC	8.0	10.0	52	62	4	.513	URBAN		2.736
URBAN AREA	3+0.145	0713	FG 395 6	63	63	PMS	3.0	19.0	52	78	4	.068	URBAN		2.804
URBAN AREA	3+0.213	0713	FG 395 6	63	63	PMS	3.0	19.0	78	84	4	.066	URBAN	1.500	2.870
JCT FAU 5211	3+0.279	0780	U 149 15	63	63	PMS	3.0	19.0	64	64	4	.062	URBAN		2.932
JCT FAU 5213	3+0.341	0780	U 149 15	63	63	PMS	3.0	19.0	64	64	4	.075	URBAN		3.007
END 4LDH URBAN AREA	3+0.416	0780	U 149 15	63	63	PMS	3.0	19.0	28	30	2	.114	URBAN		3.121
LV GREAT FALLS URBAN EXT	3+0.530	0780	U 149 15	63	71	PMS	5.0	19.0	28	28	2	.012	COUNTY	.263	3.133
CASCADE COUNTY	3+0.542	0780	FAP 149 D 3	47	71	PMS	4.0	8.0	28	28	2	.058	COUNTY	.058	3.191
CASCADE COUNTY	3+0.600	0780	FAP 149 D	47	71	PMS	4.0	8.0	28	28	2	2.226	COUNTY		5.417
JCT FAS 495 CASCADE CO	5+0.816	0780	FAP 149 D 2	40	71	PMS	7.0	12.0	28	28	2	3.806	COUNTY	6.032	9.223
CASCADE COUNTY	9+0.609	0780	F 149 11	51	57	PMS	3.0	13.0	30	30	2	6.490	COUNTY		15.713
CASCADE CO LN CHOUTEAU CO	16+0.224	0810	F 149 11	51	57	PMS	3.0	13.0	30	30	2	3.832	COUNTY	10.322	19.545
CHOUTEAU COUNTY	20+0.057	0810	F 149 16	63	63	PMS	3.0	18.0	32	32	2	9.726	COUNTY	9.726	29.271
CHOUTEAU COUNTY	29+0.727	0810	F 149 19	64	64	PMS	3.0	18.0	32	32	2	9.393	COUNTY		38.664
JCT FAS 386 CHOUTEAU CO	39+0.119	0810	F 149 19	64	64	PMS	3.0	18.0	32	32	2	.045	COUNTY	9.438	38.709
CHOUTEAU COUNTY	39+0.164	0810	F 252 15	64	64	PMS	3.0	18.0	32	36	2	.396	COUNTY	.396	39.105
CHOUTEAU COUNTY	39+0.560	0810	FRF 252 27	74	74	PMS	3.0	19.0	32	32	2	1.092	COUNTY		40.197
CHOUTEAU COUNTY	40+0.595	0810	FRF 252 27	74	74	PMS	3.0	19.0	48	48	2	.046	COUNTY		40.243
JCT FAS 223 & 230	40+0.641	0810	FRF 252 27	74	74	PMS	3.0	19.0	48	48	2	.094	COUNTY		40.337
CHOUTEAU COUNTY	40+0.735	0810	FRF 252 27	74	74	PMS	3.0	19.0	32	32	2	2.372	COUNTY		42.709
CHOUTEAU COUNTY	43+0.107	0810	FRF 252 27	74	74	PMS	3.0	19.0	48	48	2	.046	COUNTY		42.755
JCT FAS 387	43+0.153	0810	FRF 252 27	74	74	PMS	3.0	19.0	48	48	2	.094	COUNTY		42.849
CHOUTEAU COUNTY	43+0.247	0810	FRF 252 27	74	74	PMS	3.0	19.0	32	32	2	2.540	COUNTY		45.389
CHOUTEAU COUNTY	45+0.787	0810	FRF 252 27	74	74	PMS			32	32	2	.100	COUNTY		45.489
CHOUTEAU COUNTY	45+0.887	0810	FRF 252 27	74	74	PMS	3.0	19.0	32	32	2	5.655	COUNTY	12.039	51.144
CHOUTEAU COUNTY	51+0.544	0810	WPGH 252 F	36	36	RMS			24	24	2	.217	COUNTY		51.361
CHOUTEAU COUNTY	51+0.761	0810	WPGH 252 F	36	36	RMS	2.5	5.0	24	24	2	.460	COUNTY	.677	51.821
CHOUTEAU COUNTY	52+0.381	0810	NRH 252 D	34	63	RMS	1.5	5.0	22	24	2	4.029	COUNTY		55.850
CHOUTEAU COUNTY	56+0.378	0820	NRH 252 D	34	63	RMS	2.5	5.0	22	24	2	.057	COUNTY		55.907
CHOUTEAU COUNTY	56+0.435	0820	NRH 252 D	34	55	RMS	1.5	5.0	22	24	2	4.943	COUNTY		60.850
CHOUTEAU COUNTY	61+0.422	0820	NRH 252 D	34	34	BST	.7	5.5	20	24	2	2.955	COUNTY		63.805
CHOUTEAU COUNTY	64+0.395	0820	NRH 252 D	34	51	RMS	1.5	5.5	22	24	2	7.992	COUNTY		71.797
CHOUTEAU COUNTY	72+0.444	0820	NRH 252 D	34	34	BST	.5	5.5	20	24	2	.589	COUNTY		72.386
CHOUTEAU COUNTY	73+0.038	0820	NRH 252 D	34	52	RMS	1.5	5.5	22	24	2	6.230	COUNTY		78.616
JCT FAS 236 & 432 CHOUTEAU CO	79+0.290	0820	NRH 252 D	34	52	RMS	1.5	5.5	22	24	2	.070	COUNTY	26.865	78.686
ENT BIG SANDY CL RAILROAD ST	79+0.360	0820	NRM 252 G	34	34	BST	.5	5.5	20	24	2	.220	CITY	.220	78.906
RAILROAD ST	79+0.580	0820	FAP 252 C	33	63	RMS	1.5	9.5	24	26	2	.422	CITY		79.328
LV BIG SANDY CL	80+0.000	0820	FAP 252 C	33	63	RMS	1.5	9.5	24	26	2	1.935	COUNTY		81.263
CHOUTEAU COUNTY	81+0.949	0820	FAP 252 C	33	46	BST	.5	9.5	26	26	2	.019	COUNTY		81.282
CHOUTEAU COUNTY	81+0.968	0820	FAP 252 C	33	61	RMS	1.5	9.5	22	26	2	1.666	COUNTY		82.948

FEDERAL AID PRIMARY ROUTE NUMBER 10

SECTION DESCRIPTION	MILE POST	MTCE SECT	PROJECT NUMBER	YEAR BLT	YEAR IMP	SURF TYPE	THICKNESS SURF	THICKNESS BASE	WIDTH SURF	WIDTH RDY	NO LN	SECT LENGTH	LOCA-TION	PROJCT LENGTH	ACCUM MILEAGE
CHOUTEAU COUNTY	83+0.647	0820	FAP 252 C	33	61	RMS	1.5	5.5	22	24	2	1.174	COUNTY		84.122
CHOUTEAU COUNTY	84+0.818	0820	F 252 25	70	70	PMS	3.0	18.5	32	32	2	1.223	COUNTY	1.223	85.345
CHOUTEAU COUNTY	86+0.041	0820	FAP 252 C	33	41	BST	.5	5.5	20	24	2	3.370	COUNTY	8.586	88.715
CHOUTEAU CO LN HILL CO	89+0.418	2120	FAP 252 B	30	70	RMS	1.5	8.0	30	30	2	.189	COUNTY		88.904
HILL COUNTY	89+0.607	2120	F 252 26	70	70	PMS	3.0	16.2	32	32	2	.687	COUNTY		89.591
JCT FAS 448 HILL CO	90+0.294	2120	F 252 26	70	70	PMS	3.0	16.2	32	32	2	.632	COUNTY	1.319	90.223
HILL COUNTY	90+0.926	2120	FAP 252 B	30	73	RMS	2.5	8.0	22	26	2	4.712	COUNTY		94.935
HILL COUNTY	95+0.656	2120	FAP 252 B	30	73	RMS	1.5	8.0	22	26	2	1.386	COUNTY	6.287	96.321
HILL COUNTY	97+0.042	2120	FAP 252 A	28	41	BST	.5	8.0	20	24	2	2.282	COUNTY		98.603
HILL COUNTY	99+0.324	2120	FAP 252 12	54	54	RMS	2.0	14.0	24	32	2	.782	COUNTY	.782	99.385
HILL COUNTY	100+0.114	2120	FAP 252 A	28	41	BST	.5	8.0	22	24	2	.652	COUNTY		100.037
HILL COUNTY	100+0.766	2120	FAP 252 A	28	53	RMS	1.5	8.0	22	24	2	3.653	COUNTY	6.587	103.690
HILL COUNTY	104+0.365	2120	F 252 19	67	67	PMS	3.0	17.0	40	40	2	2.880	COUNTY		106.570
HILL COUNTY	107+0.320	2120	F 252 19	67	67	PMS			40	40	2	.023	COUNTY		106.593
HILL COUNTY	107+0.343	2120	F 252 19	67	67	PMS	3.0	17.0	40	40	2	2.222	COUNTY	5.125	108.815
JCT FORMER US 87 HILL COUNTY	109+0.571	2120	F 252 10	52	52	RMS	2.0	18.0	32	32	2	1.794	COUNTY	1.794	110.609
JCT FAP 1 WEST OF HAVRE	111+0.369														

********** SUMMARY BY COUNTIES **********

	ROUTE	CONST	UNIMP	WYE	CITY <5000	URBAN INSIDE CITY LIMITS	URBAN OUTSIDE CITY LIMITS	TOTAL CITY	TOTAL URBAN	COUNTY	NATL FOREST	INDIAN RESERV	OTHER	NET RURAL
CASCADE	15.713	15.713				1.777	1.344	1.777	3.121	12.592				
CHOUTEAU	73.002	73.002			.642			.642		72.360				
HILL	21.896	21.894								21.894				
TOTAL	110.611	110.609			.642	1.777	1.344	2.419	3.121	106.846				108.190

FEDERAL AID PRIMARY ROUTE NUMBER 11

SECTION DESCRIPTION	MILE POST	MTCE SECT	PROJECT NUMBER	YEAR BLT	YEAR IMP	SURF TYPE	THICKNESS SURF	THICKNESS BASE	WIDTH SURF	WIDTH RDY	NO LN	SECT LENGTH	LOCA-TION	PROJCT LENGTH	ACCUM MILEAGE
U.S. 89															
YLWST PARK BDRY GALLATIN NF FH 43	0+0.000	3420	FHP 43 1 14	75	75	PMS	3.0	9.0	48	48	2	.126	NATFOR		.126
PARK COUNTY	0+0.126	3425	FHP 43 D	30	75	PMS			38	38	2	.077	NATFOR	.077	.203
PARK COUNTY	0+0.203	3420	FHP 43 1 14	75	75	PMS	3.0	9.0	48	48	2	.584	NATFOR		.787
LV GARDINER NOT INC	0+0.787	3420	FHP 43 1 14	75	75	PMS	3.0	9.0	48	48	2	.229	NATFOR		1.016
PARK COUNTY	1+0.019	3420	FHP 43 1 14	75	75	PMS	3.0	9.0	34	34	2	.346	NATFOR	1.285	1.362
PARK COUNTY	1+0.365	3420	FHP 43 1 3	71	71	PMS	3.0	10.0	34	34	2	4.308	NATFOR	4.308	5.670
PARK COUNTY	5+0.566	3420	FHP 43 1 2	69	69	PMS	3.0	12.0	34	34	2	5.149	NATFOR		10.819
PARK COUNTY	10+0.864	3425	FHP 43 1 2	69	69	BST	.7	4.0	32	32	2	3.717	NATFOR		14.536
LV GALLATIN NF PARK CO	14+0.603	3425	FHP 43 1 2	69	69	BST	.7	3.0	32	32	2	2.049	COUNTY	10.915	16.585

FEDERAL AID PRIMARY ROUTE NUMBER 11

SECTION DESCRIPTION	MILE POST	MTCE SECT	PROJECT NUMBER	YEAR BLT	YEAR IMP	SURF TYPE	THICKNESS SURF	THICKNESS BASE	WIDTH SURF	WIDTH RDY	NO LN	SECT LENGTH	LOCA-TION	PROJCT LENGTH	ACCUM MILEAGE
END FH 43 PARK CO	16+0.633	3420	F 217 13	61	61	PMS	3.0	12.5	32	32	2	2.712	COUNTY	2.712	19.297
PARK COUNTY	19+0.339	3420	F 217 12	61	61	PMS	3.0	12.5	32	32	2	.392	COUNTY		19.689
JCT FAS 540 PARK CO	19+0.731	3420	F 217 12	61	61	PMS	3.0	12.5	32	32	2	11.226	COUNTY		30.915
JCT FAS 362 PARK CO	30+0.977	3420	F 217 12	61	61	PMS	3.0	12.5	32	32	2	6.178	COUNTY		37.093
JCT FAS 476 PARK CO	37+0.169	3420	F 217 12	61	61	PMS	3.0	12.5	32	32	2	3.530	COUNTY	21.326	40.623
PARK COUNTY	40+0.712	3420	F 217 11	65	65	PMS	3.0	18.0	32	32	2	9.177	COUNTY	9.177	49.800
JCT FAS 540 PARK CO	49+0.902	3420	F 13 6	61	61	PMS	3.0	9.0	32	32	2	1.412	COUNTY		51.212
PARK COUNTY	51+0.334	3420	F 13 6	61	61	PMS	3.0	21.0	32	32	2	.478	COUNTY		51.690
URBAN EXT	51+0.812	3420	F 13 6	61	61	PMS	3.0	21.0	32	32	2	1.103	URBAN		52.793
BEG 4LND URBAN EXT	52+0.915	3420	I 90 7 9	61	61	PMS	4.2	21.0	48	68	4	.136	URBAN		52.929
JCT I 90 S LIVINGSTON INT	53+0.068	3420	I 90 7 9	61	61	PMS	4.2	21.0	48	68	4	.123	URBAN	.259	53.052
URBAN AREA	53+0.191	3420	F 13 6	61	61	PMS	4.2	21.0	48	68	4	.051	URBAN		53.103
END 4 LDH URBAN AREA	53+0.242	3420	F 13 6	61	61	PMS	4.2	21.0	46	46	4	.515	URBAN		53.618
LIVINGSTON CL NO ST	53+0.757	3423	F 13 6	61	61	PMS	4.2	21.0	44	44	2	.408	CITY	3.967	54.026
PARK ST	54+0.122	3413	FAP 117 C	21	55	RMS	3.5	8.0	46	46	2	.258	CITY	.258	54.284
PARK ST	54+0.380	3413	CITY CONSTR	18	55	RMS	7.0	5.0	40	40	2	.115	CITY	.115	54.399
PARK ST	54+0.495	3413	NRM 117 3	21	55	RMS	3.0	6.0	40	40	2	.514	CITY		54.913
PARK ST	55+0.009	3413	NRM 117 C	21	55	RMS	3.0	6.0	20	20	2	.357	CITY	.871	55.270
LV LIVINGSTON CL URBAN EXT	55+0.366	3410	NRH 117 B	34	34	PMS	2.5	2.5	20	24	2	.508	URBAN		55.778
LV URBAN EXT PARK CO	55+0.874	3410	NRH 117 B	34	34	PMS	2.5	2.5	20	24	2	1.001	COUNTY		56.779
JCT FAS 295 PARK CO	56+0.875	3410	NRH 117 B	34	34	PMS	2.5	2.5	20	24	2	.014	COUNTY	1.523	56.793
PARK COUNTY	56+0.889	3410	FAP 117 A	31	31	RMS	3.0	3.5	20	24	2	.868	COUNTY	.868	57.661
PARK COUNTY	57+0.755	3410	I IG 90 7 9	62	62	PMS	3.0	20.0	24	36	2	.195	COUNTY	.195	57.856
JCT I 90 E LIVINGSTON INT PARK CO															
COIN I00090 337+0.877-340+0.411	57+0.950														60.391
JCT I 90 MISSION INT PARK CO	60+0.481	3430	I 90 7 9	62	62	PMS	3.0	15.0	32	32	2	.061	COUNTY	.061	60.452
PARK COUNTY	60+0.542	3430	FG 60 11	55	55	RMS	2.0	23.0	24	36	2	.483	COUNTY	.483	60.935
PARK COUNTY	61+0.065	3430	F 60 10	55	55	RMS	2.0	23.0	24	36	2	1.211	COUNTY	1.211	62.146
PARK COUNTY	62+0.267	3430	FAP 60 B	41	41	RMS	2.5	11.0	20	24	2	2.293	COUNTY	2.293	64.439
PARK COUNTY	64+0.559	3430	FAP 60C	41	41	RMS	2.5	9.0	20	24	2	6.655	COUNTY		71.094
PARK COUNTY	71+0.273	3430	FAP 60C	41	71	RMS	2.5	9.0	24	24	2	2.037	COUNTY		73.131
PARK COUNTY	73+0.314	3430	FAP 60C	41	58	RMS	2.5	9.0	20	24	2	1.197	COUNTY	9.889	74.328
PARK COUNTY	74+0.556	3430	NRH 60F	34	58	RMS	1.5	5.5	22	24	2	.349	COUNTY		74.677
CLYDE PARK CL FIRST AVE	74+0.905	3430	NRH 60F	34	58	RMS	1.5	5.5	22	24	2	.167	CITY	.516	74.844
FIRST AVENUE	75+0.024	3430	NRH 60G	34	58	RMS	1.5	5.5	22	24	2	.234	CITY		75.078
FIRST AVENUE	75+0.258	3430	NRH 60G	34	58	RMS	2.0	5.5	22	24	2	.038	CITY	.272	75.116
FIRST AVENUE	75+0.296	3430	FAP 60D	38	38	RMS	2.5	6.5	20	24	2	.014	CITY		75.130
CLYDE PARK CL PARK CO	75+0.310	3430	FAP 60D	38	38	RMS	2.5	6.5	20	24	2	.061	COUNTY		75.191
CLYDE PARK CL FIRST AVE	75+0.371	3430	FAP 60D	38	38	RMS	2.5	6.5	20	24	2	.024	CITY		75.215
CLYDE PARK CL PARK CO	75+0.395	3430	FAP 60D	38	38	RMS	2.5	6.5	20	24	2	.501	COUNTY		75.716
PARK COUNTY	75+0.896	3430	FAP 60D	38	56	RMS	2.5	6.5	20	24	2	.700	COUNTY		76.416
PARK COUNTY	76+0.598	3430	FAP 60D	38	58	RMS	2.5	6.5	20	24	2	.700	COUNTY		77.116
PARK COUNTY	77+0.322	3430	FAP 60D	38	38	RMS	2.5	6.5	20	24	2	1.300	COUNTY		78.416
PARK COUNTY	78+0.662	3430	FAP 60D	38	56	RMS	2.5	6.5	20	24	2	.900	COUNTY		79.316
PARK COUNTY	79+0.551	3430	FAP 60D	38	38	RMS	2.5	6.5	20	24	2	.749	COUNTY	4.949	80.065
PARK CO CONN	80+0.298	3430	FRF 60 16	73	73	PMS	3.0	15.0	24	28	2	.189	COUNTY	.189	80.254
PARK COUNTY	80+0.487	3430	FRF 60 16	73	73	PMS	3.0	15.0	32	32	2	3.219	COUNTY		83.473
JCT FAS 339 PARK CO	83+0.875	3430	FRF 60 16	73	73	PMS	3.0	15.0	32	32	2	.085	COUNTY	3.304	83.558
PARK COUNTY	83+0.960	3430	F 239 17	73	73	PMS	2.5	10.0	32	32	2	.924	COUNTY		84.482
JCT FAS 293 PARK CO	84+0.884	3430	F 239 17	73	73	PMS	2.5	10.0	32	32	2	4.765	COUNTY	5.689	89.247
PARK COUNTY	89+0.649	3430	F 239 18	73	73	PMS	3.0	10.0	32	32	2	8.381	COUNTY	8.381	97.628
MEAGHER CO LN MEAGHER CO BEG CONN	97+1.030	3430	F 239 18	73	73	PMS	3.0	10.0	32	32	2	.181	COUNTY	.181	97.809
MEAGHER COUNTY END CONN	98+0.120	3010	FAP 239 B 2	42	52	RMS	2.0	10.0	24	24	2	2.575	COUNTY	2.575	100.384
MEAGHER COUNTY	100+0.703	3010	FAP 239E	31	36	BST	.5	5.0	20	24	2	.719	COUNTY		101.103

FEDERAL AID PRIMARY ROUTE NUMBER 11

SECTION DESCRIPTION	MILE POST	MTCE SECT	PROJECT NUMBER	YEAR BLT	YEAR IMP	SURF TYPE	THICKNESS SURF	THICKNESS BASE	WIDTH SURF	WIDTH RDY	NO LN	SECT LENGTH	LOCA-TION	PROJCT LENGTH	ACCUM MILEAGE
MEAGHER COUNTY	101+0.414	3010	FAP 239 E	31	73	PMS	1.5	5.0	22	24	2	2.215	COUNTY		103.318
MEAGHER COUNTY	103+0.650	3010	FAP 239 E	31	36	BST	.7	5.0	20	24	2	.482	COUNTY		103.800
MEAGHER COUNTY	104+0.131	3010	FAP 239E	31	49	BST	.7	6.0	24	24	2	.758	COUNTY		104.558
MEAGHER COUNTY	104+0.889	3010	FAP 239E	39	39	RMS	2.5	7.0	24	30	2	.456	COUNTY		105.014
MEAGHER COUNTY	105+0.357	3010	FAP 239E	36	47	RMS	2.5	7.0	24	24	2	4.100	COUNTY		109.114
MEAGHER COUNTY	109+0.437	3010	FAP 239E	36	63	RMS	2.5	7.0	22	24	2	.062	COUNTY		109.176
JCT FAS 294 MEAGHER CO	109+0.499	3010	FAP 239E	36	63	RMS	2.0	10.0	22	24	2	1.624	COUNTY		110.800
MEAGHER COUNTY	111+0.142	3010	FAP 239E	45	63	RMS	3.0	6.5	22	24	2	.214	COUNTY		111.014
MEAGHER COUNTY	111+0.356	3010	FAP 239E	45	52	RMS	1.5	6.5	21	24	2	.324	COUNTY		111.338
MEAGHER COUNTY	111+0.680	3010	FAP 239E	45	67	RMS	3.0	6.5	21	24	2	1.488	COUNTY		112.826
MEAGHER COUNTY	113+0.182	3010	FAP 239E	45	52	RMS	1.5	6.5	21	24	2	1.042	COUNTY		113.868
MEAGHER COUNTY	114+0.226	3010	FAP 239E	36	71	RMS	1.5	5.0	21	24	2	.011	COUNTY		113.879
MEAGHER COUNTY	114+0.237	3010	FAP 239 E	36	71	RMS	1.5	5.0	24	24	2	.159	COUNTY		114.038
MEAGHER COUNTY	114+0.396	3010	FAP 239E	36	71	RMS	1.5	5.0	24	24	2	1.596	COUNTY	15.250	115.634
MEAGHER COUNTY	115+0.961	3010	FAP 239F	33	65	RMS	2.0	5.0	21	24	2	1.129	COUNTY		116.763
MEAGHER COUNTY	117+0.089	3010	FAP 239 F	33	36	RMS	2.0	5.0	20	24	2	.417	COUNTY		117.180
MEAGHER COUNTY	117+0.506	3010	FAP 239 F	33	66	RMS	2.0	5.0	21	24	2	.030	COUNTY		117.210
JCT FAP 14 MEAGHER CO	117+0.536	3010	FAP 239 F	33	66	RMS	2.0	5.0	21	24	2	1.270	COUNTY		118.480
MEAGHER COUNTY	118+0.806	3010	FAP 239 F	33	66	RMS	2.0	5.0	20	24	2	.999	COUNTY		119.479
MEAGHER COUNTY	119+0.805	3010	FAP 239 F	33	66	RMS	3.0	5.0	21	24	2	1.032	COUNTY		120.511
MEAGHER COUNTY	120+0.846	3010	FAP 239 F	33	51	RMS	1.5	5.0	20	24	2	1.881	COUNTY		122.392
MEAGHER COUNTY	122+0.727	3010	FAP 239 F	33	51	RMS	2.5	4.0	20	24	2	.468	COUNTY		122.860
MEAGHER COUNTY	123+0.201	3010	FAP 239 F	33	36	RMS	1.5	4.0	20	24	2	2.532	COUNTY	9.758	125.392
ENT WHITE SULPHUR SPRINGS SIXTH ST	125+0.678	3010	F 239 13	65	65	PMS	3.0	20.0	44	44	2	.456	CITY		125.848
SIXTH ST	126+0.170	3010	F 239 13	65	65	PCC	8.0	10.0	44	44	2	.037	CITY		125.885
JCT FAS 360 BEG 4LNU SIXTH ST	126+0.207	3010	F 239 13	65	65	PCC	8.0	10.0	55	55	2	.025	CITY		125.910
MAIN ST	126+0.232	3010	F 239 13	65	65	PCC	8.0	10.0	55	55	2	.075	CITY		125.985
END 4LNU MAIN ST	126+0.307	3010	F 239 13	65	65	PMS	3.0	20.0	52	52	2	.401	CITY		126.386
LV WHITE SULPHUR SPRINGS CL	126+0.708	3010	F 239 13	65	65	PMS	3.0	20.0	40	40	2	1.162	COUNTY	2.156	127.548
MEAGHER COUNTY	127+0.859	3010	F 8 11	65	65	PMS	3.0	14.0	40	40	2	1.255	COUNTY	1.255	128.803
JCT FAP 14 MEAGHER CO	129+0.138	3010	F 94 4	65	65	PMS	2.0	20.0	28	30	2	.122	COUNTY	.122	128.925
MEAGHER COUNTY	129+0.260	3010	F 94 5	55	69	PMS	3.0	14.0	28	28	2	9.428	COUNTY	9.428	138.353
ENT LEWIS & CLARK NF FH 32	138+0.718	3015	FHP 32 1 1	59	63	PMS	3.0	6.0	26	26	2	15.702	NATFOR		154.055
MEAGHER COUNTY	154+0.339	3015	FHP 32-1 1	59	63	PMS	3.0	6.0	40	40	3	2.628	NATFOR		156.683
MEAGHER COUNTY	156+0.990	3015	FHP 32-1 1	59	63	PMS	3.0	6.0	40	40	3	.675	NATFOR		157.358
MEAGHER COUNTY	157+0.668	3015	FHP 32-1 1	59	63	PMS	3.0	6.0	40	40	3	.032	NATFOR		157.390
MEAGHER CO LN CASCADE CO	157+0.700	0755	FHP 32 1 1	59	63	PMS	3.0	6.0	26	26	2	2.772	NATFOR		160.162
CASCADE COUNTY	160+0.409	0755	FHP 32-1 1	59	63	PMS	3.0	6.0	26	26	2	4.436	NATFOR		164.598
ENT NEIHART CL NO NAME ST	164+0.842	0755	FHP 32 1 1	59	63	PMS	3.0	6.0	26	26	2	.642	CITY NATFOR	26.887	165.240
NO NAME ST	165+0.480	0755	FHP 32 A 4	19	53	RMS	1.5	5.5	20	20	2	.046	CITY NATFOR	.046	165.286
MAIN ST	165+0.526	0755	NRM 326	19	53	RMS	1.5	5.5	20	20	2	.934	CITY NATFOR	.934	166.220
MAIN ST	166+0.460	0755	FHP 32 A 4	52	52	PMS	2.0	4.0	22	26	2	.040	CITY NATFOR	.040	166.260
MAIN ST	166+0.500	0755	FHP 32 A 7	52	52	PMS	2.0	4.0	22	26	2	1.490	CITY NATFOR		167.750
LV NEIHART CL	167+0.998	0755	FHP 32 A 7	52	52	PMS	2.0	4.0	22	26	2	12.670	NATFOR		180.420
LV LEWIS & CLARK NF CASCADE CO	180+0.621	0755	FHP 32 A 7	52	52	PMS	2.0	4.0	22	26	2	.918	COUNTY	15.078	181.338
CASCADE COUNTY	181+0.537	0755	FHP 32 D 5	52	52	PMS	2.0	4.0	22	26	2	.850	COUNTY		182.188
JCT FAS 427 CASCADE CO	182+0.371	0755	FHP 32 D 5	40	40	BST	.5	8.0	20	20	2	.323	COUNTY	1.173	182.511
CASCADE COUNTY	182+0.694	0755	FHP 32 D	40	40	BST	.5	8.0	20	20	2	.330	COUNTY	.330	182.841
CASCADE COUNTY	183+0.028	0755	FHP 32 E	40	40	BST	.5	8.0	26	26	2	3.238	COUNTY		186.079

FEDERAL AID PRIMARY ROUTE NUMBER 11

SECTION DESCRIPTION	MILE POST	MTCE SECT	PROJECT NUMBER	YEAR BLT	YEAR IMP	SURF TYPE	THICKNESS SURF	THICKNESS BASE	WIDTH SURF	WIDTH RDY	NO LN	SECT LENGTH	LOCA-TION	PROJCT LENGTH	ACCUM MILEAGE
CASCADE COUNTY	186+0.222	0755	FHP 32 E	38	38	BST	.5	11.5	26	26	2	1.629	COUNTY		187.708
CASCADE COUNTY	187+0.869	0755	FHP 32 E	38	38	BST	.5	7.5	26	26	2	.371	COUNTY		188.079
CASCADE COUNTY	188+0.261	0755	FHP 32 E	38	62	RMS	1.5	7.5	24	26	2	1.099	COUNTY	6.337	189.178
CASCADE COUNTY	189+0.343	0755	F 73 5	69	69	PMS	3.0	17.0	48	48	3	1.931	COUNTY		191.109
END FH 32 CASCADE COUNTY	191+0.174	0750	F 73 5	69	69	PMS	3.0	17.0	40	40	2	9.190	COUNTY	11.121	200.299
			US 87 & US 89 & MONT 200												
JCT FAP 15 CASCADE COUNTY	200+0.003	0710	F 64 8	55	55	RMS	2.0	11.0	40	40	2	2.320	COUNTY		202.619
CASCADE COUNTY	203+0.227	0710	F 64 13	55	55	RMS	2.0	11.0	40	40	3	.227	COUNTY	.227	202.846
CASCADE COUNTY	203+0.454	0710	F 64 8	55	55	RMS	2.0	11.0	40	40	2	1.059	COUNTY		203.905
JCT FAS 331 CASCADE COUNTY	204+0.514	0710	F 64 8	55	55	RMS	2.0	11.0	24	36	2	.313	COUNTY	3.692	204.218
CASCADE COUNTY	204+0.827	0710	F 64 9	52	55	PMS	2.5	13.5	24	32	2	6.642	COUNTY	6.642	210.860
CASCADE COUNTY	211+0.469	0710	FAP 64 A 4	42	52	RMS	3.5	11.0	26	31	2	2.094	COUNTY		212.954
CASCADE COUNTY	213+0.538	0710	FAP 64 A 4	42	63	RMS	6.5	11.0	26	31	2	.176	COUNTY		213.130
CASCADE COUNTY	213+0.714	0710	FAP 64 A 4	42	70	RMS	7.5	11.0	26	31	2	.960	COUNTY		214.090
CASCADE COUNTY	214+0.674	0710	FAP 64 A 4	42	52	RMS	3.5	11.0	26	31	2	.987	COUNTY	4.217	215.077
CASCADE COUNTY	215+0.657	0710	WPGH 64 A	36	70	RMS	3.5	4.0	26	31	2	.055	COUNTY		215.132
CASCADE COUNTY	215+0.712	0710	WPGH 64 A	36	52	RMS	2.5	4.0	26	31	2	.096	COUNTY	.151	215.228
CASCADE COUNTY	215+0.808	0710	FAP 64 A	39	39	RMS	2.5	12.0	24	30	2	1.526	COUNTY		216.754
JCT FAS 227 & 228 CASCADE CO	217+0.349	0710	FAP 64 A	39	71	RMS	2.5	12.0	32	32	2	.996	COUNTY		217.750
CASCADE COUNTY	218+0.360	0710	FAP 64 A	39	71	RMS	2.5	14.0	32	32	2	1.950	COUNTY	4.472	219.700
CASCADE COUNTY	220+0.297	0710	F 277 3	56	56	PMS	2.5	12.5	48	82	4	.069	COUNTY		219.769
JCT FAU 5205 5212 URBAN EXT	220+0.366	0713	F 277 3	62	62	PMS	2.5	12.5	48	62	4	.076	URBAN	.145	219.845
GREAT FALLS CL	220+0.442	0713	U 277 5	62	62	PMS	3.0	15.0	48	62	4	1.079	CITY		220.924
JCT FAU 5219	221+0.521	0713	U 277 5	62	62	PMS	3.0	15.0	48	62	4	.076	CITY	1.155	221.000
10 AVE S	221+0.597	0713	U 277 5 6	62	62	PMS	3.0	15.0	48	62	4	.966	CITY		221.966
JCT FAU 5217 NB	222+0.563	0713	U 277 5 6	62	62	PMS	3.0	15.0	48	62	4	.075	CITY		222.041
JCT FAU 5217 SB	222+0.638	0713	U 277 5 6	62	62	PMS	3.0	15.0	48	62	4	.328	CITY		222.369
10 AVE S	222+0.966	0713	U 277 5 6	62	62	PMS	2.5	15.0	61	76	4	.498	CITY	1.867	222.867
JCT FAP 10 15 ST NB	223+0.464	0713	U 277 3 6	56	56	PMS	2.5	12.5	64	80	4	.081	CITY		222.948
JCT FAP 10 14 ST SB	223+0.545	0713	U 277 3 6	56	56	PMS	2.5	12.5	64	80	4	.082	CITY		223.030
JCT FAU 5215	223+0.627	0713	U 277 3 6	56	56	PMS	2.5	12.5	64	80	4	.646	CITY	.809	223.676
JCT FAU 5209 NB	224+0.273	0713	U 388 1	52	52	PMS	2.0	14.0	48	70	4	.007	CITY		223.683
10 AVE S	224+0.280	0713	U 388 6	52	52	PMS	2.0	14.0	48	70	4	.074	CITY	.074	223.757
JCT FAU 5209 SB	224+0.354	0713	U 388 6 1	52	52	PMS	2.0	14.0	48	70	4	.103	CITY	.103	223.860
JCT FAU 5205	224+0.457	0733	U 388 1	52	52	PMS	2.0	14.0	48	70	4	.050	CITY		223.910
10 AVE S	224+0.507	0733	UG 388 3	52	52	PMS	2.0	14.0	28	42	2	.123	CITY	.123	224.033
10 AVE S	224+0.630	0733	FG 388 2	52	52	PMS			28	28	2	.126	CITY	.126	224.159
10 AVE S	224+0.756	0733	U 388 1	52	52	PMS			28	28	2	.097	CITY		224.256
GREAT FALLS CL	224+0.853	0733	U 388 1	52	52	PMS			28	28	2	.173	URBAN	.327	224.429
URBAN AREA	225+0.026	0733	F 388 4	52	56	PMS	2.0	20.0	28	42	2	.026	URBAN	.026	224.455
URBAN AREA	225+0.052	0733	F 388 5	52	57	PMS	2.0	20.0	48	64	4	.249	URBAN		224.704
GREAT FALLS CL	225+0.301	0733	F 388 5	52	57	PMS	2.0	20.0	48	64	4	.224	CITY	.473	224.928
10 AVE S	225+0.525	0733	U 388 8	67	67	PMS	2.0	20.0	48	68	4	.100	CITY		225.028
JCT FAU 5201	225+0.625	0733	U 388 8	67	67	PMS	2.0	20.0	48	68	4	.092	CITY	.192	225.120
JCT I 315	225+0.717														

FEDERAL AID PRIMARY ROUTE NUMBER 11

********** SUMMARY BY COUNTIES **********

	ROUTE	CONST	UNIMP	WYE	CITY <5000	URBAN INSIDE CITY LIMITS	URBAN OUTSIDE CITY LIMITS	TOTAL CITY	TOTAL URBAN	COUNTY	NATL FOREST	INDIAN RESERV	OTHER	NET RURAL
CASCADE	67.730	67.730			3.152	4.827	.524	7.979	5.351	39.349	23.030			
MEAGHER	59.581	59.581			.994			.994		39.550	19.037			
PARK	95.274	95.274			.477	1.652	2.436	2.129	4.088	76.173	14.536			
TOTAL	222.585	222.585			4.623	6.479	2.960	11.102	9.439	155.072	56.603			211.483

FEDERAL AID PRIMARY ROUTE NUMBER 12

SECTION DESCRIPTION	MILE POST	MTCE SECT	PROJECT NUMBER	YEAR BLT	YEAR IMP	SURF TYPE	THICKNESS SURF	THICKNESS BASE	WIDTH SURF	WIDTH RDY	NO LN	SECT LENGTH	LOCA-TION	PROJCT LENGTH	ACCUM MILEAGE
				US 20											
IDAHO LN TARGHEE PASS BEG FH 46	0+0.000	1635	FHP 46 A 4	61	61	PMS	2.5	3.0	34	34	2	1.690	NATFOR		1.690
GALLATIN COUNTY	1+0.692	1635	FHP 46 A 4	61	71	PMS	2.5	4.0	34	34	2	1.151	NATFOR		2.841
GALLATIN COUNTY	2+0.839	1635	FHP 46 A 4	61	61	PMS	2.5	3.0	34	34	2	1.620	NATFOR		4.461
GALLATIN COUNTY	4+0.455	1635	FHP 46 A 4	61	61	PMS			34	34	2	.012	NATFOR		4.473
GALLATIN COUNTY	4+0.467	1635	FHP 46 A 4	61	61	PMS	2.5	3.0	34	34	2	3.576	NATFOR	8.049	8.049
GALLATIN COUNTY	8+0.047	1635	FHP 46 A 3	30	30	RMS	2.5	4.0	24	24	2	.571	NATFOR	.571	8.620
ENT W YELLOWSTONE CL LV GALLATIN NF	8+0.618	1635	CITY CONSTR	32	44	RMS	4.0	20.0	24	24	2	.400	CITY	.400	9.020
FIREHOLE AVE	9+0.112	1635	CITY CONSTR	32	32	RMS	2.5	2.0	24	24	2	.273	CITY	.273	9.293
JCT FAP 50 END FH 46	9+0.385														

********** SUMMARY BY COUNTIES **********

	ROUTE	CONST	UNIMP	WYE	CITY <5000	URBAN INSIDE CITY LIMITS	URBAN OUTSIDE CITY LIMITS	TOTAL CITY	TOTAL URBAN	COUNTY	NATL FOREST	INDIAN RESERV	OTHER	NET RURAL
GALLATIN	9.293	9.293			.673			.673			8.620			8.620

FEDERAL AID PRIMARY ROUTE NUMBER 13

SECTION DESCRIPTION	MILE POST	MTCE SECT	PROJECT NUMBER	YEAR BLT	YEAR IMP	SURF TYPE	THICKNESS SURF	THICKNESS BASE	WIDTH SURF	WIDTH RDY	NO LN	SECT LENGTH	LOCA-TION	PROJCT LENGTH	ACCUM MILEAGE
MONTANA 87															
IDAHO LN FH 60 MADISON CO	0+0.000	2960	FHP 60A	62	62	BST	.7	12.0	32	32	2	8.396	COUNTY	8.396	8.396
MADISON COUNTY	8+0.462	2910	F 244 10	66	66	BST	.7	11.0	40	40	2	.168	COUNTY		8.564
US 287															
JCT FAS 499 END FH 60 MADISON CO	8+0.630	2910	F 244 10	66	66	PMS	3.0	13.0	40	40	2	7.813	COUNTY	7.981	16.377
MADISON CO	16+0.388	2910	F 244 14	69	69	PMS	3.0	10.0	40	40	2	4.975	COUNTY	4.975	21.352
MADISON CO	21+0.332	2910	F 244 17	71	71	PMS	3.0	13.2	40	40	2	2.992	COUNTY	2.992	24.344
MADISON COUNTY	24+0.369	2910	ECHP 244 A	34	34	RMS	1.5	5.0	20	24	2	2.648	COUNTY	2.648	26.992
MADISON COUNTY	27+0.156	2910	NRH 244 C	34	34	RMS	1.5	5.0	20	24	2	1.600	COUNTY		28.592
MADISON COUNTY	28+0.784	2910	NRH 244 C	34	55	RMS	2.5	5.0	22	24	2	.098	COUNTY		28.690
MADISON COUNTY	28+0.882	2910	NRH 244 C	34	58	RMS	3.5	5.0	22	24	2	.602	COUNTY		29.292
MADISON COUNTY	29+0.465	2910	NRH 244 C	34	55	RMS	2.5	5.0	22	24	2	.300	COUNTY		29.592
MADISON COUNTY	29+0.765	2910	NRH 244C	34	34	RMS	1.5	5.0	20	24	2	.083	COUNTY		29.675
MADISON COUNTY	29+0.848	2910	NRH 244C	34	63	RMS	2.5	5.0	20	24	2	.928	COUNTY		30.603
JCT FAS 527 MADISON CO	30+0.791	2910	NRH 244 C	34	63	RMS	2.5	5.0	24	24	2	.072	COUNTY		30.675
MADISON COUNTY	30+0.863	2910	NRH 244C	34	34	RMS	1.5	5.0	20	24	2	5.616	COUNTY		36.291
MADISON COUNTY	36+0.368	2910	NRH 244C	34	63	RMS	2.5	5.0	20	24	2	1.399	COUNTY		37.690
MADISON COUNTY	37+0.760	2910	NRH 244C	34	34	RMS	1.5	5.0	20	24	2	7.252	COUNTY		44.942
MADISON COUNTY	45+0.042	2910	NRH 244C	34	63	RMS	2.5	5.0	20	24	2	2.100	COUNTY	20.050	47.042
MADISON COUNTY	47+0.144	2910	FAP 244 D	36	36	RMS	1.5	4.0	22	25	2	.200	COUNTY		47.242
MADISON COUNTY	47+0.344	2910	FAP 244 D	36	58	RMS	2.5	4.0	22	25	2	.929	COUNTY		48.171
MADISON COUNTY	48+0.279	2910	FAP 244 D	36	36	RMS	1.5	4.0	22	25	2	.363	COUNTY		48.534
ENT ENNIS CL NO NAME ST MAIN ST	48+0.642	2910	FAP 244 D	36	36	RMS	1.5	4.0	22	25	2	.135	CITY		48.669
MAIN ST	48+0.777	2910	FAP 244 D	36	36	RMS	1.5	12.0	56	56	2	.245	CITY		48.914
NO NAME ST	49+0.009	2910	FAP 244 D	36	36	RMS	1.5	4.0	25	25	2	.171	CITY	2.043	49.085
JCT FAP 29 NO ST	49+0.180	2910	FAP 171 A	34	34	RMS	1.5	4.0	20	24	2	.067	CITY		49.152
LV ENNIS CL	49+0.247	2950	FAP 171 A	34	34	RMS	1.5	4.0	20	24	2	7.247	COUNTY	7.314	56.399
MADISON COUNTY	56+0.524	2950	FAP 171 B	36	36	RMS	2.5	1.5	20	24	2	.399	COUNTY		56.798
MADISON COUNTY	56+0.923	2950	FAP 171 B	36	57	RMS	3.5	1.5	22	24	2	.700	COUNTY		57.498
MADISON COUNTY	57+0.526	2950	FAP 171 B	36	36	RMS	2.5	1.5	20	24	2	1.700	COUNTY		59.198
MADISON COUNTY	59+0.230	2950	FAP 171 B	36	57	RMS	3.5	1.5	22	24	2	2.383	COUNTY	5.182	61.581
MADISON COUNTY	61+0.592	2950	FAP 171 C	34	34	RMS	1.5	4.5	20	24	2	3.713	COUNTY		65.294
JCT FAS 289 MADISON CO	65+0.316	2950	FAP 171 C	34	34	RMS	1.5	4.5	20	24	2	1.320	COUNTY		66.614
MADISON COUNTY	66+0.643	2950	FAP 171 C	34	55	RMS	2.5	4.5	20	24	2	1.000	COUNTY		67.614
MADISON COUNTY	67+0.637	2950	NRH 171 C	34	34	RMS	1.5	4.5	20	24	2	1.969	COUNTY		69.583
MADISON COUNTY	69+0.613	2950	FAP 171 C	34	57	RMS	2.5	4.5	22	24	2	1.900	COUNTY		71.483
MADISON COUNTY	71+0.510	2950	FAP 171 C	34	34	RMS	1.5	4.5	20	24	2	.931	COUNTY		72.414
MADISON COUNTY	72+0.445	2950	FAP 171 C	34	55	RMS	2.5	4.5	20	24	2	1.400	COUNTY		73.814
MADISON COUNTY	73+0.849	2950	FAP 171 C	34	34	RMS	1.5	4.5	20	24	2	1.667	COUNTY		75.481
JCT FAS 283 MADISON CO	75+0.508	2950	FAP 171 C	34	34	RMS	1.5	4.5	20	24	2	1.171	COUNTY		76.652
MADISON COUNTY	76+0.683	2950	FAP 171 C	34	52	RMS	2.0	4.5	22	24	2	.362	COUNTY	15.433	77.014
MADISON COUNTY	77+0.047	2950	FAP 171 C	34	52	RMS	2.0	4.5	22	24	2	.040	COUNTY		77.054
JCT FAS 359 MADISON CO	77+0.087	2950	FAP 171 C	34	52	RMS	2.0	4.5	22	24	2	3.708	COUNTY		80.762
MADISON CO LN GALLATIN CO	80+0.762	2950	FAP 171 C	34	52	RMS	2.0	4.5	22	24	2	1.449	COUNTY	5.197	82.211
GALLATIN COUNTY	82+0.226	2950	FG 171 D	34	52	RMS	1.0	18.0	22	24	2	.035	COUNTY		82.246
GALLATIN COUNTY	82+0.261	2950	FG 171 D	49	52	RMS	1.0	18.0	27	27	2	.388	COUNTY		82.634
GALLATIN COUNTY	82+0.649	2950	FG 171 D	34	52	RMS	1.0	18.0	22	24	2	.045	COUNTY	.468	82.679
GALLATIN COUNTY	82+0.694	2950	FAP 171 D	34	52	RMS	2.0	4.0	22	24	2	.362	COUNTY		83.041
GALLATIN CO LN JEFFERSON CO	83+0.044	2950	FAP 171 D	34	52	RMS	2.0	4.0	22	24	2	.908	COUNTY	1.270	83.949
SAPPINGTON JCT	83+0.952	2230	FAP 248 B	29	41	RMS	2.5	8.0	20	24	2	.218	COUNTY	.218	84.167
JEFFERSON COUNTY	83+1.170	2230	FAP 248 C	32	41	RMS	2.5	8.0	20	24	2	1.348	COUNTY		85.515

FEDERAL AID PRIMARY ROUTE NUMBER 13

SECTION DESCRIPTION	MILE POST	MTCE SECT	PROJECT NUMBER	YEAR BLT	YEAR IMP	SURF TYPE	THICKNESS SURF	THICKNESS BASE	WIDTH SURF	WIDTH RDY	NO LN	SECT LENGTH	LOCA-TION	PROJCT LENGTH	ACCUM MILEAGE
JEFFERSON COUNTY	85+0.057	2230	FAP 248 15	69	69	RMS	3.0	20.0	24	32	2	.151	COUNTY		85.666
JEFFERSON COUNTY	85+0.208	2230	FAP 248 C	32	48	RMS	2.5	8.0	24	30	2	3.556	COUNTY		89.222
JEFFERSON CO LN BROADWATER CO	88+0.763	2230	FAP 248 C	32	57	RMS	2.5	8.0	24	30	2	.222	COUNTY		89.444
BROADWATER COUNTY	88+0.985	2230	FAP 248 15	69	69	RMS	3.0	20.0	20	24	2	.246	COUNTY	.397	89.690
BROADWATER COUNTY	89+0.237	2230	FAP 248 C	32	61	RMS	2.5	8.0	20	24	2	3.779	COUNTY	8.905	93.469
BROADWATER COUNTY	93+0.067	2230	FAP 248 17	68	68	RMS	3.0	20.0	40	40	2	.292	COUNTY		93.761
JCT FAP 8	93+0.363	2230	FAP 248 17	68	68	RMS	3.0	20.0	40	40	2	.303	COUNTY	.595	94.064
BROADWATER COUNTY	93+0.670	2230	FI 12 5	49	49	RMS			28	28	2	.023	COUNTY		94.087
BROADWATER CO LN GALLATIN CO	93+0.693	2230	FI 12 5	49	49	RMS			28	28	2	.023	COUNTY		94.110
GALLATIN COUNTY	93+0.716	2230	FI 12 5	49	49	RMS	1.5	6.0	28	28	2	1.084	COUNTY	1.130	95.194
GALLATIN COUNTY	94+0.645	2230	FAP 12	21	32	RMS	3.0	3.0	24	28	2	.363	COUNTY		95.557
GALLATIN COUNTY	94+1.008	2230	FAGH 12 C	38	38	RMS	2.5	6.0	24	28	2	.481	COUNTY	.481	96.038
GALLATIN COUNTY	95+0.468	2230	FAP 12	21	32	RMS	3.0	3.0	24	28	2	.262	COUNTY		96.300
ENT THREE FORKS CL	95+0.730	2230	FAP 12	32	32	RMS	3.0	3.0	24	28	2	.331	CITY	.956	96.631
NO NAME ST	96+0.061	2230	WPMH 12 B	36	58	RMS	3.5	5.0	72	72	2	.030	CITY		96.661
JCT FAS 287	96+0.091	2230	WPMH 12 B	36	58	RMS	3.5	5.0	72	72	2	.463	CITY	.493	97.124
LV THREE FORKS CL	96+0.554	2230	FI 169 3	50	55	RMS	1.5	7.0	32	32	2	.555	COUNTY	.555	97.679
GALLATIN COUNTY	97+0.115	2230	I IG 90 6	64	69	PMS	4.2	12.0	32	32	2	.217	COUNTY	.217	97.896
JCT I 90 E THREE FORKS INT	97+0.332														

********** SUMMARY BY COUNTIES **********

	ROUTE	CONST	UNIMP	WYE	CITY <5000	URBAN INSIDE CITY LIMITS	URBAN OUTSIDE CITY LIMITS	TOTAL CITY	TOTAL URBAN	COUNTY	NATL FOREST	INDIAN RESERV	OTHER	NET RURAL
BROADWATER	4.873	4.865								4.865				
GALLATIN	6.088	6.088			.824			.824		5.264				
JEFFERSON	6.181	6.181								6.181				
MADISON	80.762	80.762			.618			.618		80.144				
TOTAL	97.904	97.896			1.442			1.442		96.454				96.454

FEDERAL AID PRIMARY ROUTE NUMBER 14

SECTION DESCRIPTION	MILE POST	MTCE SECT	PROJECT NUMBER	YEAR BLT	YEAR IMP	SURF TYPE	THICKNESS SURF	THICKNESS BASE	WIDTH SURF	WIDTH RDY	NO LN	SECT LENGTH	LOCATION	PROJCT LENGTH	ACCUM MILEAGE
			US 12												
JCT FAP 8 IN TOWNSEND BROADWAY	0+0.000	0420	F 264 8	64	64	PMS	3.0	21.0	56	56	2	.340	CITY		.340
BROADWAY	0+0.346	0420	F 264 8	64	64	PMS	3.0	21.0	51	51	2	.214	CITY		.554
NO NAME ST	0+0.560	0420	F 264 8	64	64	PMS	3.0	21.0	51	51	2	.045	CITY		.599
NO NAME ST	0+0.605	0420	F 264 8	64	64	PMS	3.0	21.0	32	32	2	.133	CITY		.732
NO NAME ST	0+0.738	0420	F 264 8	64	64	PMS	3.0	14.0	32	32	2	.150	CITY		.882
LV TOWNSEND CL	0+0.888	0420	F 264 8	64	64	PMS	3.0	14.0	32	32	2	1.513	COUNTY		2.395
JCT FAS 284 BROADWATER CO	2+0.398	0420	F 264 8	64	64	PMS	3.0	14.0	32	32	2	3.999	COUNTY	6.394	6.394
BROADWATER COUNTY	6+0.411	0420	NRM 264 B	37	66	RMS	4.5	5.5	24	25	2	1.696	COUNTY		8.090
BROADWATER COUNTY	8+0.112	0420	NRM 264	37	66	RMS	2.5	5.5	24	25	2	.176	COUNTY		8.266
BROADWATER COUNTY	8+0.288	0420	NRM 264	37	66	RMS	4.0	5.5	24	25	2	.128	COUNTY		8.394
BROADWATER COUNTY	8+0.416	0420	NRM 264	37	52	RMS	2.0	5.5	20	25	2	2.111	COUNTY		10.505
BROADWATER COUNTY	10+0.535	0420	NRM 264	37	63	RMS	3.0	5.5	20	25	2	1.000	COUNTY		11.505
BROADWATER COUNTY	11+0.550	0420	NRM 264	37	52	RMS	2.0	5.5	20	25	2	.075	COUNTY		11.580
BROADWATER COUNTY	11+0.625	0420	NRM 264	37	37	BST	.5	5.5	20	25	2	.038	COUNTY		11.618
BROADWATER COUNTY	11+0.663	0430	NRM 264	37	66	RMS	2.0	5.5	22	25	2	1.963	COUNTY	7.187	13.581
BEG FH 31 BROADWATER CO	13+0.545	0435	FHP 31 A 4	51	51	RMS	2.0	4.0	20	26	2	.142	COUNTY		13.723
ENT HELENA NF BROADWATER CO	13+0.687	0435	FHP 31 A 4	41	51	RMS	2.0	4.0	20	26	2	.573	NATFOR		14.296
BROADWATER COUNTY	14+0.267	0435	FHP 31 A 4	41	63	RMS	3.0	4.0	22	26	2	1.952	NATFOR		16.248
BROADWATER COUNTY	16+0.246	0435	FHP 31 A 4	41	67	RMS	3.5	4.0	22	26	2	1.299	NATFOR		17.547
BROADWATER COUNTY	17+0.560	0435	FHP 31 A 4	41	51	RMS	2.0	4.0	20	26	2	.537	NATFOR	4.503	18.084
BROADWATER COUNTY	18+0.096	0435	FHP 31 B 5	51	51	RMS	2.0	4.0	20	26	2	3.277	NATFOR		21.361
BROADWATER COUNTY	21+0.377	0435	FHP 31 B 5	51	68	RMS	3.0	4.0	22	26	2	1.663	NATFOR	4.940	23.024
LV HELENA NF END FH 31 BROADWATER	23+0.061	0430	F 264 5	55	55	PMS	2.5	12.0	24	27	2	.458	COUNTY		23.482
BROADWATER CO LN MEAGHER CO	23+0.519	3030	F 264 5	55	55	PMS	2.5	12.0	24	27	2	1.136	COUNTY		24.618
MEAGHER COUNTY	24+0.667	3030	F 264 5	55	73	PMS	2.5	12.0	22	27	2	1.060	COUNTY		25.678
MEAGHER COUNTY	25+0.721	3030	F 264 5	55	55	PMS	2.5	12.0	24	27	2	3.553	COUNTY		29.231
MEAGHER COUNTY	29+0.261	3030	F 264 5	55	71	PMS	3.5	12.0	24	27	2	1.078	COUNTY		30.309
MEAGHER COUNTY	30+0.342	3030	F 264 5	55	55	PMS	2.5	12.0	24	27	2	3.121	COUNTY	10.406	33.430
JCT FAP 11															
COIN P00011 117+0.536-129+0.138	33+0.493														45.023
JCT FAP 11 MEAGHER COUNTY	45+0.138	3020	F 8 11	65	65	PMS	3.0	18.2	40	40	2	3.943	COUNTY	3.943	48.966
MEAGHER COUNTY	48+0.995	3020	FAP 8 B	37	48	BST	.5	5.5	20	25	2	1.555	COUNTY		50.521
MEAGHER COUNTY	50+0.522	3020	FAP 8 B	37	63	RMS	1.5	5.5	21	25	2	1.074	COUNTY		51.595
MEAGHER COUNTY	51+0.596	3020	FAP 8 B	37	48	BST	.5	5.5	20	25	2	.379	COUNTY		51.974
MEAGHER COUNTY	51+0.975	3020	FAP 8 B	37	63	RMS	1.5	5.5	21	25	2	.933	COUNTY		52.907
MEAGHER COUNTY	52+0.914	3020	FAP 8 B	37	63	RMS	2.5	6.0	21	25	2	.100	COUNTY		53.007
MEAGHER COUNTY	53+0.018	3020	FAP 8 B	37	48	RMS	1.5	6.0	20	25	2	.101	COUNTY		53.108
MEAGHER COUNTY	53+0.119	3020	FAP 8 B	37	64	RMS	2.5	6.0	21	25	2	.700	COUNTY		53.808
MEAGHER COUNTY	53+0.819	3020	FAP 8 B	37	56	RMS	2.5	6.0	21	25	2	1.999	COUNTY	6.841	55.807
MEAGHER COUNTY	55+0.802	3020	F 8 10	56	58	PMS	3.0	12.0	28	28	2	7.372	COUNTY	7.372	63.179
MEAGHER COUNTY	63+0.148	3020	FAP 8 F	37	64	RMS	2.0	5.0	21	24	2	1.250	COUNTY		64.429
MEAGHER COUNTY	64+0.407	3020	FAP 8 F	37	65	RMS	2.0	5.0	21	24	2	.996	COUNTY		65.425
MEAGHER COUNTY	65+0.416	3020	FAP 8 F	37	65	RMS	3.5	5.0	21	25	2	.019	COUNTY		65.444
MEAGHER COUNTY	65+0.435	3020	FAP 8 F	37	48	RMS	2.0	5.0	20	25	2	1.963	COUNTY		67.407
MEAGHER COUNTY	67+0.407	3020	FAP 8 F	37	55	RMS	3.0	5.0	20	25	2	.113	COUNTY		67.520
MEAGHER COUNTY	67+0.520	3020	FAP 8 F	37	55	RMS	2.0	5.0	20	24	2	.992	COUNTY	5.333	68.512
MEAGHER COUNTY	68+0.503	3020	NRH 8 E	36	54	RMS	1.5	10.0	22	24	2	1.528	COUNTY		70.040
MEAGHER COUNTY	70+0.045	3020	NRH 8 E	36	52	RMS	1.5	10.0	22	24	2	2.315	COUNTY		72.355
MEAGHER COUNTY	72+0.352	3020	NRH 8 E	36	63	RMS	2.5	10.0	22	24	2	1.004	COUNTY		73.359
MEAGHER COUNTY	73+0.362	3020	NRH 8 E	36	36	BST	.5	10.0	20	24	2	1.164	COUNTY		74.523
MEAGHER COUNTY	74+0.513	3020	NRH 8 E	36	52	RMS	1.5	10.0	22	24	2	.643	COUNTY	6.654	75.166
MEAGHER COUNTY	75+0.152	3020	FAP 8 D	34	64	RMS	2.5	5.5	22	24	2	.878	COUNTY		76.044

FEDERAL AID PRIMARY ROUTE NUMBER 14

SECTION DESCRIPTION	MILE POST	MTCE SECT	PROJECT NUMBER	YEAR BLT	YEAR IMP	SURF TYPE	THICKNESS SURF	THICKNESS BASE	WIDTH SURF	WIDTH RDY	NO LN	SECT LENGTH	LOCA-TION	PROJCT LENGTH	ACCUM MILEAGE
JCT FAS 294 MEAGHER CO	76+0.035	3020	FAP 8 D	34	64	RMS	2.5	5.5	22	24	2	1.171	COUNTY		77.215
MEAGHER CO LN WHEATLAND CO	77+0.214	5410	FAP 8 D	34	62	RMS	3.5	5.5	22	24	2	.204	COUNTY		77.419
WHEATLAND COUNTY	77+0.418	5410	FAP 8 D	34	62	RMS	3.5	13.5	22	24	2	1.780	COUNTY		79.199
WHEATLAND COUNTY	79+0.189	5410	FAP 8 D	34	62	RMS	3.5	5.5	22	24	2	.029	COUNTY		79.228
WHEATLAND COUNTY	79+0.218	5410	FAP 8 D	34	62	RMS	4.5	5.5	22	24	2	.036	COUNTY		79.264
WHEATLAND COUNTY	79+0.254	5410	FAP 8 D	34	55	RMS	3.5	5.5	21	24	2	.504	COUNTY		79.768
WHEATLAND COUNTY	79+0.758	5410	FAP 8 D	34	60	RMS	4.5	5.5	21	24	2	.681	COUNTY		80.449
WHEATLAND COUNTY	80+0.449	5410	FAP 8 D	34	60	RMS	3.5	5.5	21	24	2	.038	COUNTY		80.487
WHEATLAND COUNTY	80+0.487	5410	FAP 8 D	34	60	RMS	1.5	5.5	21	24	2	.031	COUNTY		80.518
WHEATLAND COUNTY	80+0.518	5410	FAP 8 D	34	34	BST	.5	5.5	20	24	2	.192	COUNTY		80.710
WHEATLAND COUNTY	80+0.710	5410	FAP 8 D	34	55	RMS	1.5	5.5	20	24	2	.530	COUNTY		81.240
WHEATLAND COUNTY	81+0.238	5410	FAP 8 D	34	34	BST	.5	5.5	20	24	2	2.902	COUNTY		84.142
WHEATLAND COUNTY	84+0.15°	5410	FCHP 8 D	34	52	RMS	2.5	5.5	22	24	2	.587	COUNTY		84.729
WHEATLAND COUNTY	84+0.746	5410	FAP 8 D	34	34	BST	.5	5.5	20	24	2	.191	COUNTY		84.920
WHEATLAND COUNTY	84+0.937	5410	FAP 8 D	34	56	RMS	1.5	5.5	21	24	2	.647	COUNTY		85.567
WHEATLAND COUNTY	85+0.571	5410	FAP 8 D	34	34	BST	.5	5.5	20	24	2	.393	COUNTY		85.960
WHEATLAND COUNTY	85+0.964	5410	FAP 8 D	34	52	RMS	2.5	5.5	22	24	2	.948	COUNTY		86.908
WHEATLAND COUNTY	86+0.908	5410	FAP 8 D	34	63	RMS	3.5	5.5	22	24	2	1.132	COUNTY	12.874	88.040
JCT FAS 296 WHEATLAND CO	88+0.033	5410	F 8 14	66	66	PMS	3.0	18.0	40	40	2	4.784	COUNTY	4.784	92.824
WHEATLAND COUNTY	92+0.813	5410	F 8 15	68	68	PMS	3.0	16.0	40	40	2	5.590	COUNTY		98.414
JCT FAS 497 WHEATLAND CO	98+0.415	5410	F 8 15	68	68	PMS	3.0	16.0	40	40	2	.923	COUNTY	6.513	99.337
ENT HARLOWTON CL SECOND ST N	99+0.338	5410	F 115 14	65	65	PMS	3.0	14.0	48	48	2	.112	CITY		99.449
JCT FAP 45 SECOND ST NW	99+0.450	5410	F 115 14	65	65	PMS	3.0	14.0	48	48	2	.654	CITY		100.103
THIRD ST NE	100+0.162	5410	F 115 14	65	65	PMS	3.0	14.0	48	48	2	.232	CITY		100.335
LV HARLOWTON CL	100+0.394	5410	F 115 14	65	65	PMS	3.0	14.0	40	40	2	.504	COUNTY		100.839
JCT FAP 45 WHEATLAND CO	100+0.898	5410	F 115 14	65	65	PMS	3.0	14.0	40	40	2	7.126	COUNTY	8.628	107.965
WHEATLAND COUNTY	108+0.042	5410	F 115 8	53	53	RMS	2.0	18.0	24	28	2	8.124	COUNTY		116.089
JCT FAS 297 WHEATLAND CO	116+0.152	5410	F 115 8	53	53	RMS	2.0	18.0	24	28	2	.220	COUNTY		116.309
JCT FAS 394 WHEATLAND CO	116+0.372	5410	F 115 8	53	53	RMS	2.0	18.0	24	28	2	.083	COUNTY	8.427	116.392
WHEATLAND COUNTY	116+0.455	5410	F 115 15	67	67	PMS	3.0	18.0	40	40	2	6.108	COUNTY		122.500
WHEATLAND CO LN GOLDEN VALLEY CO	122+0.568	1910	F 115 15	67	67	PMS	3.0	18.0	40	40	2	2.375	COUNTY	8.483	124.875
GOLDEN VALLEY COUNTY	124+0.946	1910	F 115 9	56	56	BST	.7	14.0	28	28	2	1.497	COUNTY		126.372
GOLDEN VALLEY COUNTY	126+0.464	1910	F 115 9	56	71	PMS	1.7	14.0	28	28	2	3.030	COUNTY		129.402
GOLDEN VALLEY COUNTY	129+0.493	1910	F 115 9	56	56	BST	.7	14.0	28	28	2	.013	COUNTY		129.415
ENT RYEGATE CL RAILWAY AVE	129+0.506	1910	F 115 9	56	56	BST	.7	14.0	28	28	2	.313	CITY		129.728
JCT FAS 299 300 RAILWAY AVE	129+0.819	1910	F 115 9	56	56	BST	.7	14.0	28	28	2	.688	CITY		130.416
LV RYEGATE CL	130+0.503	1910	F 115 9	56	56	BST	.7	14.0	28	28	2	.017	COUNTY	5.558	130.433
GOLDEN VALLEY COUNTY	130+0.520	1910	FAP 268 A	37	63	RMS	4.5	5.0	23	24	2	1.249	COUNTY		131.682
GOLDEN VALLEY COUNTY	131+0.776	1910	FAP 268 A	37	53	RMS	3.5	5.0	21	24	2	1.260	COUNTY		132.942
GOLDEN VALLEY COUNTY	133+0.051	1910	FAP 268 A	37	37	RMS	3.5	5.0	21	24	2	.578	COUNTY		133.520
GOLDEN VALLEY COUNTY	133+0.629	1910	FAP 268 A	37	55	RMS	4.5	5.0	21	24	2	2.973	COUNTY		136.493
GOLDEN VALLEY COUNTY	136+0.605	1910	FAP 268 A	37	53	RMS	3.5	5.0	21	24	2	.646	COUNTY		137.139
GOLDEN VALLEY COUNTY	137+0.266	1910	FAP 268 A	37	67	RMS	5.0	5.0	21	24	2	.490	COUNTY		137.629
GOLDEN VALLEY COUNTY	137+0.756	1910	FAP 268 A	37	67	RMS	4.0	5.0	21	24	2	.511	COUNTY		138.140
GOLDEN VALLEY COUNTY	138+0.259	1910	FAP 268 A	37	67	RMS	5.0	5.0	21	24	2	.049	COUNTY		138.189
GOLDEN VALLEY COUNTY	138+0.308	1910	FAP 268 A	37	63	RMS	3.5	5.0	23	24	2	1.368	COUNTY		139.557
GOLDEN VALLEY COUNTY	139+0.665	1910	FAP 268 A	37	37	RMS	2.5	5.0	20	24	2	.124	COUNTY		139.681
GOLDEN VALLEY COUNTY	139+0.789	1910	FAP 268 C	37	37	RMS	2.5	5.0	20	24	2	.209	COUNTY	.209	139.890
GOLDEN VALLEY COUNTY	139+0.998	1910	FAP 268 A	37	58	RMS	3.5	5.0	21	24	2	.978	COUNTY		140.868
GOLDEN VALLEY COUNTY	140+0.966	1910	FAP 268 A	37	72	PMS	4.5	5.0	22	24	2	.227	COUNTY		141.095
GOLDEN VALLEY COUNTY	141+0.197	1910	FAP 268 A	37	72	PMS	3.5	5.0	22	24	2	1.181	COUNTY		142.276
GOLDEN VALLEY CO	142+0.382	1910	FAP 268 A	37	72	PMS	4.5	5.0	22	24	2	.030	COUNTY		142.306
GOLDEN VALLEY COUNTY	142+0.412	1910	FAP 268 A	37	70	PMS	3.5	5.0	22	24	2	1.220	COUNTY		143.526
GOLDEN VALLEY CO	143+0.632	1910	FAP 268 A	37	37	RMS	2.5	5.0	20	24	2	.900	COUNTY		144.426

FEDERAL AID PRIMARY ROUTE NUMBER 14

SECTION DESCRIPTION	MILE POST	MTCE SECT	PROJECT NUMBER	YEAR BLT	YEAR IMP	SURF TYPE	THICKNESS SURF	THICKNESS BASE	WIDTH SURF	WIDTH RDY	NO LN	SECT LENGTH	LOCA-TION	PROJCT LENGTH	ACCUM MILEAGE
GOLDEN VALLEY COUNTY	144+0.526	1910	FAP 268 A	37	70	PMS	3.5	5.0	22	24	2	1.150	COUNTY		145.576
GOLDEN VALLEY COUNTY	145+0.680	1910	FAP 268 A	37	37	RMS	2.5	5.0	20	24	2	.400	COUNTY		145.976
JCT FAP 53 GOLDEN VALLEY CO	146+0.071	1910	FAP 268 A	37	37	RMS	2.5	5.0	20	24	2	.583	COUNTY	15.917	146.559
GOLDEN VALLEY COUNTY	146+0.654	1910	NRH 268 B	37	73	RMS	2.5	7.0	22	26	2	1.334	COUNTY		147.893
GOLDEN VALLEY COUNTY	147+0.988	1910	NRH 268 B	37	37	RMS	1.5	7.0	20	26	2	3.714	COUNTY	5.048	151.607
GOLDEN VALLEY CO LN MUSSELSHELL CO	151+0.679	3340	NRH 268 B	37	37	RMS	1.5	7.0	20	26	2	3.424	COUNTY	3.424	155.031
MUSSELSHELL COUNTY	155+0.157	3340	F 268 6	56	56	RMS	2.0	14.0	24	28	2	5.333	COUNTY	5.333	160.364
MUSSELSHELL COUNTY	160+0.456	3340	FAP 268 D	36	50	RMS	1.5	5.0	21	25	2	2.193	COUNTY		162.557
JCT FAS 381 MUSSELSHELL CO	162+0.643	3340	FAP 268 D	36	50	RMS	1.5	5.0	21	25	2	.760	COUNTY		163.317
MUSSELSHELL COUNTY	163+0.409	3340	FAP 268 D	36	50	RMS	1.5	10.0	21	25	2	.511	COUNTY		163.828
MUSSELSHELL COUNTY	163+0.920	3340	FAP 268 D	36	50	RMS	1.5	5.0	21	25	2	1.864	COUNTY		165.692
MUSSELLSHELL COUNTY	165+0.793	3340	FAP 268 D	36	70	PMS	2.5	5.0	22	25	2	1.659	COUNTY		167.351
MUSSELLSHELL COUNTY	167+0.456	3340	FAP 268 D	36	50	RMS	1.5	5.0	21	25	2	.055	COUNTY		167.406
MUSSELSHELL COUNTY	167+0.511	3340	FAP 268 D	37	37	RMS	2.5	4.5	26	30	2	.021	COUNTY	7.063	167.427
JCT FAP 16 MUSSELSHELL CO	167+0.532	3310	FAP 33	37	50	RMS	2.0	6.0	26	30	2	.146	COUNTY		167.573
MUSSELSHELL COUNTY	167+0.678	3310	FAP 33	33	56	RMS	2.0	5.5	26	30	2	.167	COUNTY		167.740
JCT FAS 309 MUSSELSHELL CO	167+0.845	3310	FAP 33	33	56	RMS	2.0	5.5	26	30	2	.656	COUNTY	.969	168.396
ENT ROUNDUP CL 1 AVE	168+0.500	3330	NRM 91 A	21	34	RMS	1.5	6.0	30	30	2	.395	CITY	.395	168.791
MAIN ST	168+0.895	3330	CITY CONSTR	18	18	PMS	5.0	6.0	66	66	4	.280	CITY	.280	169.071
MAIN ST	169+0.175	3330	FAP 91 B	21	65	RMS	2.5	6.0	40	75	2	.277	CITY	.277	169.348
JCT FAP 16 EIGHTH AVE	169+0.452	3320	FAP 328 A	39	59	RMS	2.5	10.0	22	32	2	.105	CITY		169.453
EIGTH AVE	169+0.557	3320	FAP 328 A	39	59	RMS	2.5	7.5	22	24	2	.605	CITY	.710	170.058
LV ROUNDUP CL	170+0.161	3320	FAP 328 B	39	59	RMS	2.5	9.5	22	24	2	.786	COUNTY		170.844
MUSSELSHELL COUNTY	170+0.947	3320	FAP 328 B	39	39	RMS	1.5	9.5	20	24	2	2.576	COUNTY		173.420
MUSSELSHELL COUNTY	173+0.515	3320	FAP 328 B	39	65	RMS	3.0	9.5	21	24	2	1.098	COUNTY		174.518
MUSSELSHELL COUNTY	174+0.617	3320	FAP 328 B	39	56	RMS	2.2	9.5	22	24	2	.890	COUNTY		175.408
MUSSELSHELL COUNTY	175+0.511	3320	FAP 328 B	39	39	RMS	1.5	9.5	20	24	2	6.521	COUNTY	11.871	181.929
MUSSELSHELL COUNTY	182+0.021	3320	FAP 328 F	39	39	RMS	1.5	11.0	20	24	2	.802	COUNTY		182.731
MUSSELSHELL COUNTY	182+0.823	3320	FAP 328 F	39	67	RMS	3.0	11.0	21	24	2	1.160	COUNTY		183.891
MUSSELSHELL COUNTY	183+0.988	3320	FAP 328 F	39	67	RMS	4.5	11.0	21	24	2	.332	COUNTY		184.223
MUSSELSHELL COUNTY	184+0.326	3320	FAP 328 F	39	65	RMS	3.0	11.0	21	24	2	.393	COUNTY		184.616
MUSSELSHELL COUNTY	184+0.719	3320	FAP 328 F	39	65	RMS	3.0	11.0	21	24	2	1.321	COUNTY		185.937
MUSSELSHELL COUNTY	186+0.037	3320	FAP 328 F	39	39	RMS	1.5	11.0	20	24	2	.968	COUNTY		186.905
MUSSELSHELL COUNTY	187+0.013	3320	FAP 328 F	39	55	RMS	2.5	11.0	22	24	2	.228	COUNTY		187.133
MUSSELSHELL COUNTY	187+0.241	3320	FAP 328 F	39	56	RMS	2.2	11.0	22	24	2	.486	COUNTY		187.619
MUSSELSHELL COUNTY	187+0.727	3320	FAP 328 F	39	70	PMS	3.5	11.0	22	24	2	2.106	COUNTY		189.725
MUSSELSHELL COUNTY	189+0.831	3320	FAP 328 F	39	39	RMS	1.5	11.0	20	24	2	2.264	COUNTY		191.989
JCT FAS 310 MUSSELSHELL CO	192+0.108	3320	FAP 328 F	39	39	RMS	1.5	11.0	20	24	2	5.023	COUNTY		197.012
MUSSELSHELL COUNTY	197+0.142	3320	FAP 328 F	39	56	RMS	2.2	11.0	22	24	2	1.098	COUNTY		198.110
MUSSELSHELL COUNTY	198+0.237	3320	FAP 328 F	39	39	RMS	1.5	11.0	20	24	2	2.178	COUNTY		200.288
MUSSELSHELL COUNTY	200+0.414	3320	FAP 328 F	39	55	RMS	2.5	11.0	22	24	2	1.101	COUNTY		201.389
MUSSELSHELL COUNTY	201+0.528	3320	FAP 328 F	39	39	RMS	1.5	11.0	20	24	2	.600	COUNTY		201.989
MUSSELSHELL COUNTY	202+0.121	3320	FAP 328 F	39	56	RMS	2.2	11.0	22	24	2	1.592	COUNTY		203.581
ENT MELSTONE CL RAILWAY AVE	203+0.707	3320	FAP 328 F	39	56	RMS	2.2	11.0	22	24	2	.400	CITY	22.052	203.981
RAILWAY AVE	204+0.111	3320	FAP 328 I	43	43	BST	.5	12.0	24	24	2	1.054	CITY		205.035
LV MELSTONE CL	205+0.177	3320	FAP 328 1	46	46	BST	.5	10.0	24	24	2	.690	COUNTY		205.725
JCT FAS 500 MUSSELSHELL CO	205+0.867	3320	FAP 328 I	46	46	BST	.5	10.0	24	24	2	1.301	COUNTY		207.026
MUSSELSHELL CO LN ROSEBUD CO	207+0.150	4420	FAP 328 I	46	57	RMS	1.5	10.0	20	24	2	10.004	COUNTY	13.049	217.030
ROSEBUD COUNTY	217+0.153	4420	F 328 15	48	63	RMS	2.0	10.0	25	25	2	3.605	COUNTY		220.635
SUMATRA NOT INCORPORATED ROSEBUD CO	220+0.728	4420	F 328 15	48	63	RMS	2.0	10.0	25	25	2	8.786	COUNTY	12.391	229.421
ROSEBUD COUNTY	229+0.532	4420	F 328 14	55	63	RMS	4.5	8.5	20	20	2	.253	COUNTY		229.674
INGOMAR NOT INCORPORATED ROSEBUD CO	229+0.785	4420	F 328 14	55	63	RMS	4.5	8.5	20	20	2	12.639	COUNTY	12.892	242.313
ROSEBUD COUNTY	242+0.413	4420	F 328 16	50	63	RMS	2.0	14.0	20	24	2	9.949	COUNTY	9.949	252.262
VANANDA NOT INC ROSEBUD CO	252+0.337	4420	F 328 18	54	54	RMS	2.0	15.0	24	24	2	12.741	COUNTY	12.741	265.003

FEDERAL AID PRIMARY ROUTE NUMBER 14

SECTION DESCRIPTION	MILE POST	MTCE SECT	PROJECT NUMBER	YEAR BLT	YEAR IMP	SURF TYPE	THICKNESS SURF	THICKNESS BASE	WIDTH SURF	WIDTH RDY	NO LN	SECT LENGTH	LOCA-TION	PROJCT LENGTH	ACCUM MILEAGE
ROSEBUD COUNTY	265+0.115	4420	RF 384 6	57	75	PMS	3.0	15.0	32	32	2	4.466	COUNTY	4.466	269.469
ROSEBUD COUNTY	269+0.589	4420	DFG 384 4	59	75	PMS	3.0	16.0	32	32	2	.672	COUNTY		270.141
ROSEBUD COUNTY	270+0.253	4420	DFG 384 4	59	59	BST	.7	16.0	32	32	2	.249	COUNTY		270.390
ENT FORSYTH CL NO NAME ST	270+0.502	4420	DFG 384 4	59	59	BST	.7	16.0	84	84	4	.323	CITY	1.244	270.713
JCT I 94	270+0.827														

********** SUMMARY BY COUNTIES **********

	ROUTE	CONST	UNIMP	WYE	CITY <5000	URBAN INSIDE CITY LIMITS	URBAN OUTSIDE CITY LIMITS	TOTAL CITY	TOTAL URBAN	COUNTY	NATL FOREST	INDIAN RESERV	OTHER	NET RURAL
BROADWATER	23.488	23.482			.882			.882		13.299	9.301			
GOLDEN VALLEY	29.107	29.107			1.001			1.001		28.106				
MEAGHER	42.170	42.140								42.140				
MUSSELSHELL	55.419	55.419			3.116			3.116		52.303				
ROSEBUD	63.689	63.687			.323			.323		63.364				
WHEATLAND	45.285	45.285			.998			.998		44.287				
TOTAL	259.158	259.120			6.320			6.320		243.499	9.301			252.800

FEDERAL AID PRIMARY ROUTE NUMBER 15

SECTION DESCRIPTION	MILE POST	MTCE SECT	PROJECT NUMBER	YEAR BLT	YEAR IMP	SURF TYPE	THICKNESS SURF	THICKNESS BASE	WIDTH SURF	WIDTH RDY	NO LN	SECT LENGTH	LOCA-TION	PROJCT LENGTH	ACCUM MILEAGE
				MONT 200 US 87											
JCT FAP 11 NEAR ARMINGTON CASCADE	0+0.000	0710	F 64 8	55	55	RMS	2.0	11.0	72	72	4	.129	COUNTY	.129	.129
CASCADE COUNTY	0+0.133	0710	F 235 26	60	60	PMS	3.0	17.0	72	72	4	.094	COUNTY		.223
CASCADE COUNTY	0+0.227	0710	F 235 26	60	60	PMS	3.0	17.0	32	32	2	5.191	COUNTY	5.285	5.414
CASCADE COUNTY	5+0.302	0710	F 235 27	61	61	PMS	3.0	19.0	32	32	2	1.770	COUNTY		7.184
CASCADE CO LN JUDITH BASIN CO	7+0.062	2320	F 235 27	61	61	PMS	3.0	19.0	32	32	2	3.343	COUNTY	5.113	10.527
JCT FAS 427 JUDITH BASIN CO	10+0.428	2320	F 235 25	64	64	PMS	3.0	19.0	32	32	2	7.500	COUNTY	7.500	18.027
JUDITH BASIN COUNTY	17+0.930	2320	F 235 31	64	64	PMS	3.0	17.0	32	32	2	3.346	COUNTY		21.373
JCT FAS 551 JUDITH BASIN CO	21+0.267	2320	F 235 31	64	64	PMS	3.0	17.0	32	32	2	.621	COUNTY	3.967	21.994
JUDITH BASIN COUNTY	21+0.888	2310	FAP 235 H	36	50	RMS	1.5	8.0	24	25	2	1.337	COUNTY		23.331
JUDITH BASIN COUNTY	23+0.237	2310	FAP 235 H	36	50	RMS	1.5	4.5	22	25	2	4.909	COUNTY		28.240
JUDITH BASIN COUNTY	28+0.124	2310	FAP 235 H	36	64	RMS	2.5	4.5	22	25	2	.909	COUNTY		29.149
JUDITH BASIN COUNTY	29+0.037	2310	FAP 235 H	36	64	RMS	2.0	12.0	22	25	2	.246	COUNTY		29.395
JUDITH BASIN COUNTY	29+0.283	2310	FAP 235 H	36	66	RMS	2.0	12.0	22	25	2	1.061	COUNTY		30.456
JUDITH BASIN COUNTY	30+0.336	2310	FAP 235 H	36	50	RMS	1.0	12.0	22	25	2	2.841	COUNTY	11.303	33.297
JUDITH BASIN COUNTY	33+0.205	2310	FAP 235 H	37	37	RMS	2.5	5.5	24	30	2	3.438	COUNTY		36.735
JCT FAS 230 JUDITH BASIN CO	36+0.650	2310	FAP 235 H	37	37	RMS	2.5	5.5	24	30	2	.254	COUNTY		36.989
JUDITH BASIN COUNTY	36+0.904	2310	FAP 235 H	37	55	RMS	3.5	5.5	24	30	2	.663	COUNTY		37.652
JUDITH BASIN COUNTY	37+0.565	2310	FAP 235 H	37	37	RMS	2.5	5.5	24	30	2	2.045	COUNTY		39.697

FEDERAL AID PRIMARY ROUTE NUMBER 15

SECTION DESCRIPTION	MILE POST	MTCE SECT	PROJECT NUMBER	YEAR BLT	YEAR IMP	SURF TYPE	THICKNESS SURF	THICKNESS BASE	WIDTH SURF	WIDTH RDY	NO LN	SECT LENGTH	LOCA-TION	PROJCT LENGTH	ACCUM MILEAGE
JUDITH BASIN COUNTY	39+0.626	2310	FAP 235 H	37	55	RMS	3.5	5.5	24	30	2	.900	COUNTY		40.597
JUDITH BASIN COUNTY	40+0.533	2310	FAP 235 H	37	37	RMS	2.5	5.5	24	30	2	.596	COUNTY		41.193
JUDITH BASIN COUNTY	41+0.113	2310	FAP 235 H	37	55	RMS	3.5	5.5	24	30	2	.711	COUNTY	8.607	41.904
JUDITH BASIN COUNTY	41+0.824	2310	NRH 235 G	36	56	RMS	3.5	7.0	22	24	2	.928	COUNTY		42.832
JCT FAS 541 JUDITH BASIN CO	42+0.802	2310	NRH 235 G	36	56	RMS	3.5	7.0	22	24	2	.915	COUNTY		43.747
JUDITH BASIN COUNTY	43+0.696	2310	NRH 235 G	36	62	RMS	3.0	7.0	24	24	2	.227	COUNTY		43.974
JUDITH BASIN COUNTY	43+0.923	2310	NRH 235 G	36	62	RMS	4.0	7.0	24	24	2	.928	COUNTY		44.902
JUDITH BASIN COUNTY	44+0.851	2310	NRH 235 G	36	62	RMS	4.0	7.0	24	24	2	1.174	COUNTY		46.076
JUDITH BASIN COUNTY	46+0.003	2310	NRH 235 G	36	62	RMS	2.5	7.0	24	24	2	.671	COUNTY		46.747
JUDITH BASIN COUNTY	46+0.674	2310	NRH 235 G	36	36	RMS	1.5	7.0	20	24	2	7.599	COUNTY	12.442	54.346
JUDITH BASIN COUNTY	54+0.311	2310	FAP 235 F	33	58	RMS	4.0	3.0	22	24	2	.583	COUNTY		54.929
JCT FAS 426 JUDITH BASIN CO	54+0.894	2310	FAP 235 F	33	71	RMS	4.0	4.0	22	24	2	.118	COUNTY		55.047
JUDITH BASIN COUNTY	55+0.038	2310	FAP 235 F	58	71	RMS	3.0	4.0	22	24	2	1.636	COUNTY	2.337	56.683
JUDITH BASIN COUNTY	56+0.674	2310	FG 235 19	55	55	RMS	2.0	15.0	24	32	2	.598	COUNTY	.598	57.281
JUDITH BASIN COUNTY	57+0.299	2310	F 235 20	55	55	RMS	2.0	15.0	24	32	2	.540	COUNTY	.540	57.821
JUDITH BASIN COUNTY	57+0.839	2310	F 235 36	71	71	PMS	3.0	11.0	32	32	2	.885	COUNTY		58.706
JCT FAS 239 JUDITH BASIN CO	58+0.718	2310	F 235 36	71	71	PMS	3.0	11.0	32	32	2	5.635	COUNTY		64.341
JUDITH BASIN CO LN FERGUS CO	64+0.443	1410	F 235 36	71	71	PMS	3.0	11.0	32	32	2	.515	COUNTY		64.856
MONT 200 US 87 US 191															
JCT FAP 45 FERGUS CO	64+0.958	1410	F 235 36	71	71	PMS	3.0	11.0	32	32	2	2.017	COUNTY	9.052	66.873
FERGUS COUNTY	66+0.987	1410	F 235 17	47	54	PMS	2.5	17.0	24	31	2	12.254	COUNTY		79.127
JCT LEWISTOWN SPUR FERGUS CO	79+0.286	1410	F 235 17	47	54	RMS	2.5	17.0	24	31	2	1.761	COUNTY		80.888
LEWISTOWN URBAN EXT	80+0.824	1410	F 235 17	47	54	RMS	2.5	17.0	24	31	2	.133	URBAN	14.148	81.021
ENT LEWISTOWN CL MAIN ST	80+0.957	1413	U 235 32	63	63	PMS	3.0	18.0	52	52	4	.086	CITY		81.107
MAIN ST	81+0.043	1413	U 235 32	63	63	PMS	3.0	18.0	52	52	4	.201	CITY		81.308
BEG 4LNU MAIN ST	81+0.244	1413	U 235 32	63	63	PMS	3.0	18.0	52	52	4	.407	CITY		81.715
MAIN ST	81+0.651	1413	U 235 32	63	63	PMS	3.0	6.0	53	53	4	.052	CITY		81.767
MAIN ST	81+0.703	1413	U 235 32	63	63	PMS	3.0	6.0	53	53	4	.022	CITY		81.789
MAIN ST	81+0.725	1413	U 235 32	63	63	PMS	3.0	6.0	53	53	4	.066	CITY		81.855
MAIN ST	81+0.791	1413	U 235 32	63	63	PMS	3.0	18.0	53	53	4	.278	CITY	1.112	82.133
JCT FAS 238 & FAP 43 MAIN ST	82+0.056	1413	U 112 3	63	63	PMS	3.0	18.0	53	53	4	.140	CITY		82.273
MAIN ST	82+0.196	1413	U 112 3	63	63	PMS	3.0	6.0	51	51	4	.070	CITY		82.343
MAIN ST	82+0.266	1413	U 112 3	63	63	PMS	3.0	6.0	49	49	4	.317	CITY		82.660
MAIN ST	82+0.583	1413	U 112 3	63	63	PMS	3.0	18.0	49	49	4	.080	CITY	.607	82.740
MAIN ST	82+0.663	1413	U 229 15	63	63	PMS	3.0	18.0	49	49	4	.257	CITY	.257	82.997
MONT 200 US 87															
END 4LNU LV LEWISTOWN CL	83+0.164	1410	FAP 229 D	42	42	RMS	2.5	11.0	24	30	2	.666	COUNTY		83.663
FERGUS COUNTY	83+0.830	1410	FAP 229 D	67	72	PMS	3.5	11.0	24	30	2	.591	COUNTY	1.257	84.254
FERGUS COUNTY	84+0.429	1410	FAP 229 A	42	72	PMS	3.5	11.0	24	30	2	3.217	COUNTY		87.471
FERGUS COUNTY	87+0.643	1410	FAP 229 A	42	42	RMS	2.5	11.0	24	30	2	.605	COUNTY	3.822	88.076
FERGUS COUNTY	88+0.246	1410	FAP 229 B	37	56	RMS	4.0	5.0	24	30	2	4.355	COUNTY		92.431
FERGUS COUNTY	92+0.603	1410	FAP 229 B	37	53	RMS	4.0	5.0	24	30	2	1.667	COUNTY	6.022	94.098
FERGUS COUNTY	94+0.354	1410	FAP 229 E	37	53	RMS	4.0	5.0	24	30	2	2.833	COUNTY		96.931
FERGUS COUNTY	97+0.113	1410	FAP 229 E	37	57	RMS	4.0	5.0	24	30	2	.308	COUNTY		97.239
FERGUS COUNTY	97+0.421	1410	FAP 229 E	37	57	RMS	3.0	6.0	24	30	2	2.563	COUNTY		99.802
FERGUS COUNTY	99+1.010	1410	FAP 229 F	40	52	RMS	4.5	8.5	24	30	2	3.256	COUNTY	8.960	103.058
FERGUS COUNTY	103+0.270	1410	FAP 229 C	40	55	RMS	3.5	9.5	24	32	2	2.700	COUNTY		105.758
FERGUS COUNTY	105+0.992	1410	FAP 229 C	40	67	RMS	5.0	9.5	24	32	2	.520	COUNTY		106.278
FERGUS COUNTY	106+0.515	1410	FAP 229 C	40	67	RMS	5.5	9.5	24	32	2	.580	COUNTY		106.858
FERGUS COUNTY	107+0.088	1410	FAP 229 C	40	54	RMS	4.0	9.5	24	32	2	.585	COUNTY		107.443

FEDERAL AID PRIMARY ROUTE NUMBER 15

SECTION DESCRIPTION	MILE POST	MTCE SECT	PROJECT NUMBER	YEAR BLT	YEAR IMP	SURF TYPE	THICKNESS SURF	THICKNESS BASE	WIDTH SURF	WIDTH RDY	NO LN	SECT LENGTH	LOCA-TION	PROJCT LENGTH	ACCUM MILEAGE
FERGUS COUNTY	107+0.673	1410	FAP 229 C	40	55	RMS	3.5	9.5	24	32	2	1.517	COUNTY		108.960
FERGUS COUNTY	109+0.205	1410	FAP 229 C	40	54	RMS	4.0	9.5	24	32	2	3.425	COUNTY	9.327	112.385
FERGUS COUNTY	112+0.642	1410	FAP 256 C	40	40	RMS	2.5	11.5	24	32	2	.125	COUNTY	.125	112.510
FERGUS COUNTY	112+0.767	1410	F 256 16	51	51	BST	.7	14.0	24	24	2	.215	COUNTY		112.725
			MONT 200												
JCT FAP 16 FERGUS CO	112+0.982	1410	F 256 16	51	51	BST	.7	14.0	24	24	2	4.069	COUNTY		116.794
FERGUS COUNTY	117+0.029	1410	F 256 27	51	51	BST	.7	14.0	24	24	2	.246	COUNTY	.246	117.040
FERGUS COUNTY	117+0.275	1410	F 256 16	51	51	BST	.7	14.0	24	24	2	4.408	COUNTY	8.692	121.448
FERGUS COUNTY	121+0.740	1410	FAP 256 A	29	58	RMS	3.0	3.0	18	24	2	1.467	COUNTY		122.915
PETROLEUM CO LN PETROLEUM CO	123+0.198	3510	FAP 256 A	31	58	RMS	3.0	3.0	20	24	2	5.496	COUNTY		128.411
PETROLEUM COUNTY	128+0.773	3510	FAP 256 A	31	56	RMS	1.5	3.0	18	24	2	2.958	COUNTY		131.369
PETROLEUM COUNTY	131+0.724	3510	FAP 256 A	31	60	RMS	4.0	3.0	21	24	2	3.889	COUNTY		135.258
ENT WINNETT CL NO NAME ST	135+0.594	3510	FAP 256 A	31	60	RMS	4.0	3.0	21	24	2	.182	CITY	13.992	135.440
NO NAME ST	135+0.776	3510	FAP 256 D	31	69	PMS	3.0	4.0	22	24	2	.007	CITY		135.447
JCT FAS 244 NO ST	135+0.783	3510	FAP 256 D	31	69	PMS	3.0	4.0	22	24	2	.708	CITY		136.155
LV WINNETT CL	136+0.507	3510	FAP 256 D	31	69	PMS	3.0	4.0	22	24	2	1.123	COUNTY	1.838	137.278
PETROLEUM COUNTY	137+0.626	3510	F 256 18	54	54	RMS	2.0	15.0	24	24	2	11.000	COUNTY	11.000	148.278
PETROLEUM COUNTY	148+0.698	3510	F 256 17	51	51	BST	.7	14.0	24	24	2	7.983	COUNTY	7.983	156.261
PETROLEUM COUNTY	156+0.721	3510	FRF 256 36	73	73	PMS	3.0	16.0	30	30	2	1.018	COUNTY		157.279
JCT FAS 500 PETROLEUM CO	157+0.749	3510	FRF 256 36	73	73	PMS	3.0	16.0	30	30	2	.645	COUNTY		157.924
PETROLEUM CO LN GARFIELD CO	158+0.394	1710	FRF 256 36	73	73	PMS	3.0	16.0	30	30	2	3.184	COUNTY	4.847	161.108
GARFIELD COUNTY	161+0.578	1710	F 256 24	68	68	PMS	3.0	18.0	36	36	2	9.598	COUNTY	9.598	170.706
GARFIELD COUNTY	171+0.262	1710	FAP 256 13	47	58	PMS	3.0	8.0	24	24	2	1.253	COUNTY	1.253	171.959
GARFIELD COUNTY	173+0.333	1710	F 256 14	48	66	RMS	3.0	4.0	21	24	2	1.098	COUNTY		173.057
GARFIELD COUNTY	174+0.435	1710	F 256 14	48	67	RMS	3.5	4.0	22	24	2	.701	COUNTY		173.758
GARFIELD COUNTY	175+0.185	1710	F 256 14	48	67	RMS	3.0	8.0	22	24	2	1.155	COUNTY		174.913
GARFIELD COUNTY	176+0.322	1710	FAP 256 14	48	52	RMS	1.5	8.0	22	24	2	1.140	COUNTY		176.053
GARFIELD COUNTY	177+0.470	1710	FAP 256 14	48	52	RMS	3.5	8.0	22	24	2	.300	COUNTY		176.353
GARFIELD COUNTY	177+0.770	1710	FAP 256 14	48	52	BST	.7	8.0	24	24	2	.400	COUNTY		176.753
GARFIELD COUNTY	178+0.174	1710	FAP 256 14	48	52	RMS	3.0	8.0	24	24	2	.800	COUNTY		177.553
GARFIELD COUNTY	178+0.974	1710	FAP 256 14	48	52	RMS	3.0	8.0	24	24	2	.300	COUNTY		177.853
GARFIELD COUNTY	179+0.289	1710	FAP 256 14	48	52	RMS	3.0	8.0	22	24	2	.223	COUNTY		178.076
GARFIELD COUNTY	179+0.512	1710	FAP 256 14	48	52	RMS	1.5	8.0	22	24	2	.776	COUNTY	6.893	178.852
GARFIELD COUNTY	180+0.288	1710	FRF 256 32	73	73	PMS	3.0	9.0	32	32	2	8.428	COUNTY		187.280
EDWARDS NOT INC GARFIELD CO	188+0.759	1710	FRF 256 32	73	73	PMS	3.0	9.0	32	32	2	3.420	COUNTY	11.848	190.700
GARFIELD COUNTY	192+0.200	1710	FAP 256 15	36	53	RMS	3.0	6.0	24	24	2	2.439	COUNTY		193.139
GARFIELD COUNTY	194+0.632	1710	FAP 256 15	36	49	PMS	2.0	6.0	24	24	2	.757	COUNTY		193.896
GARFIELD COUNTY	195+0.397	1710	FAP 256 15	36	53	RMS	3.0	6.0	24	24	2	1.515	COUNTY		195.411
GARFIELD COUNTY	196+0.927	1710	FAP 256 15	36	49	PMS	2.0	6.0	24	24	2	.379	COUNTY		195.790
GARFIELD COUNTY	197+0.298	1710	FAP 256 15	36	53	RMS	3.0	6.0	24	24	2	1.799	COUNTY		197.589
GARFIELD COUNTY	199+0.094	1710	FAP 256 15	36	49	PMS	2.0	6.0	24	24	2	.967	COUNTY		198.556
GARFIELD COUNTY	200+0.084	1710	FAP 256 15	36	53	RMS	3.0	6.0	24	24	2	.695	COUNTY		199.251
GARFIELD COUNTY	200+0.779	1710	FAP 256 15	36	49	PMS	2.0	6.0	24	24	2	6.000	COUNTY	14.551	205.251
GARFIELD COUNTY	206+0.822	1710	NRH 256 G	36	57	RMS	3.5	3.0	22	26	2	5.024	COUNTY	5.024	210.275
GARFIELD COUNTY	211+0.861	1710	FAP 256 H	36	47	RMS	3.0	5.0	22	24	2	.320	COUNTY		210.595
JCT FAP 18 GARFIELD CO	212+0.181	1710	FAP 256 H	37	47	RMS	3.0	5.0	22	24	2	.268	COUNTY		210.863
ENT JORDAN CL JORDAN AVE	212+0.449	1710	FAP 256 H	37	47	RMS	3.0	5.0	22	24	2	.029	CITY		210.892
JORDAN AVE	212+0.478	1710	FAP 256 H	37	52	RMS	3.0	5.0	52	52	2	.454	CITY		211.346
NO NAME ST	212+0.932	1710	FAP 256 H	37	47	RMS	3.0	5.0	22	24	2	.148	CITY	1.219	211.494
JCT FAS 245 LV JORDAN CL	213+0.088	1710	FAP 247 A	37	52	RMS	4.5	5.0	24	26	2	.477	COUNTY		211.971
GARFIELD COUNTY	213+0.565	1710	FAP 247 A	37	68	RMS	6.0	5.0	24	26	2	1.650	COUNTY		213.621
GARFIELD COUNTY	215+0.208	1710	FAP 247 A	37	52	RMS	4.5	5.0	24	26	2	2.869	COUNTY		216.490

FEDERAL AID PRIMARY ROUTE NUMBER 15

SECTION DESCRIPTION	MILE POST	MTCE SECT	PROJECT NUMBER	YEAR BLT	YEAR IMP	SURF TYPE	THICKNESS SURF	THICKNESS BASE	WIDTH SURF	WIDTH RDY	NO LN	SECT LENGTH	LOCA-TION	PROJCT LENGTH	ACCUM MILEAGE
JCT FAS 341 GARFIELD CO	218+0.066	1710	FAP 247 A	37	52	RMS	4.5	5.0	24	26	2	1.061	COUNTY	6.057	217.551
GARFIELD COUNTY	219+0.123	1710	FAP 247 B	36	49	BST	.7	5.0	24	25	2	7.632	COUNTY	7.632	225.183
GARFIELD COUNTY	226+0.736	1740	F 247 17	37	54	RMS	2.0	10.0	24	24	2	12.201	COUNTY		237.384
JCT FAS 462 & 465 GARFIELD CO	238+0.926	1740	F 247 17	37	54	RMS	2.0	10.0	24	24	2	.378	COUNTY	12.579	237.762
GARFIELD COUNTY	239+0.296	1740	F 247 16	38	54	RMS	2.0	10.0	24	24	2	2.159	COUNTY		239.921
GARFIELD COUNTY	241+0.448	1740	F 247 20	68	68	RMS	3.0	23.0	36	36	2	1.022	COUNTY	1.022	240.943
GARFIELD COUNTY	242+0.465	1740	F 247 16	38	54	RMS	2.0	10.0	24	24	2	6.092	COUNTY		247.035
JCT FAP 42 GARFIELD CO	248+0.632	1740	F 247 16	38	54	RMS	2.0	10.0	24	24	2	.009	COUNTY	8.260	247.044
GARFIELD CO LN MCCONE CO	248+0.641	2810	F 247 15	40	54	RMS	2.0	7.0	24	24	2	13.801	COUNTY	13.801	260.845
MCCONE COUNTY	262+0.332	2810	FAP 247 D	47	47	BST	.7	6.0	24	24	2	5.189	COUNTY		266.034
JCT FAS 253 MCCONE CO	267+0.492	2810	FAP 247 D	47	47	BST	.7	6.0	24	24	2	.005	COUNTY	5.194	266.039
MCCONE COUNTY	267+0.497	2810	FAP 247 G	41	56	RMS	1.7	6.0	24	25	2	10.571	COUNTY		276.610
JCT FAS 467 MCCONE CO	278+0.020	2810	FAP 247 G	41	56	RMS	1.7	6.0	24	25	2	.375	COUNTY		276.985
ENT CIRCL CL NO NAME ST	278+0.395	2810	FAP 247 G	41	56	RMS	1.7	6.0	24	25	2	.332	CITY	11.278	277.317
FIRST AVE	278+0.727	2810	F 246 15	66	66	PMS	3.0	18.0	24	46	2	.272	CITY		277.589
MONT 200S															
JCT FAS 252 FIRST AVE	278+0.999	2810	F 246 15	66	66	PMS	3.0	18.0	24	44	2	.486	CITY		278.075
FIRST AVE	279+0.485	2810	F 246 1	66	66	PMS	3.0	18.0	24	44	4	.171	CITY		278.246
JCT FAP 25 NO NAME ST	279+0.656	2810	F 246 15	66	66	PMS	3.0	18.0	24	40	2	.138	CITY		278.384
LV CIRCLE CL	279+0.794	2810	F 246 15	66	66	PMS	3.0	18.0	32	32	2	1.016	COUNTY		279.400
JCT FAP 51 MCCONE CO	280+0.777	2810	F 246 15	66	66	PMS	3.0	18.0	32	32	2	6.933	COUNTY	9.016	286.333
MC CONE COUNTY	287+0.711	2810	F 246 13	64	64	PMS	3.0	18.0	32	32	2	2.137	COUNTY		288.470
MCCONE CO LN DAWSON CO	289+0.829	1130	F 246 13	64	64	PMS	3.0	18.0	32	32	2	7.066	COUNTY	9.203	295.536
DAWSON COUNTY	296+0.861	1130	FAP 246 B	33	50	RMS	1.5	5.0	20	24	2	3.655	COUNTY		299.191
DAWSON COUNTY	300+0.532	1130	FAP 246 B	33	56	RMS	1.5	5.0	20	24	2	3.390	COUNTY		302.581
DAWSON COUNTY	303+0.914	1130	FAP 246 B	33	50	RMS	1.5	5.0	20	24	2	.014	COUNTY		302.595
JCT FAS 467 DAWSON CO	303+0.928	1130	FAP 246 B	33	50	RMS	1.5	5.0	20	24	2	.761	COUNTY		303.356
DAWSON COUNTY	304+0.689	1130	FAP 246 B	33	55	RMS	1.5	5.0	20	24	2	.007	COUNTY		303.363
JCT FAS 470 DAWSON CO	304+0.696	1130	FAP 246 B	33	55	RMS	1.5	5.0	20	24	2	1.804	COUNTY	9.631	305.167
DAWSON COUNTY	306+0.479	1130	F 246 16	67	67	PMS	3.0	18.0	40	40	2	.514	COUNTY		305.681
DAWSON COUNTY	306+0.993	1130	F 246 16	67	67	PMS			40	40	2	.021	COUNTY		305.702
DAWSON COUNTY	306+1.014	1130	F 246 16	67	67	PMS	3.0	18.0	40	40	2	6.970	COUNTY		312.672
DAWSON COUNTY	313+0.973	1130	F 246 16	67	67	PMS			40	40	2	.019	COUNTY		312.691
DAWSON COUNTY	313+0.992	1130	F 246 16	67	67	PMS	3.0	18.0	40	40	2	2.716	COUNTY	10.240	315.407
DAWSON COUNTY	316+0.710	1130	F 246 9	61	61	PMS	3.0	18.0	32	32	2	8.026	COUNTY		323.433
GLENDIVE URBAN EXT	324+0.644	1130	F 246 9	61	61	PMS	3.0	18.0	32	36	2	.336	URBAN		323.769
JCT I 94 CIRCLE INT URBAN EXT	325+0.000	1130	F 246 9	61	61	PMS	3.0	18.0	32	36	2	.871	URBAN	9.233	324.640
URBAN EXT	325+0.871	1130	F 130 15	60	60	PMS	3.0	18.0	26	28	2	.121	URBAN		324.761
JCT FAP 15 SPUR BEG 4LND URB EXT	325+0.992	1110	F 130 15	60	60	PMS	3.0	18.0	52	72	4	.677	URBAN		325.438
JCT FAP 20 URBAN EXT	326+0.665	1110	F 130 15	60	60	PMS	3.0	18.0	52	72	4	.054	URBAN		325.492
ENT GLENDIVE CL NO NAME ST	326+0.719	1110	F 130 15	60	60	PMS	3.0	18.0	52	72	4	.380	CITY		325.872
END 4LDH NO NAME ST	327+0.093	1110	F 130 15	60	60	PMS	3.0	18.0	25	28	2	.120	CITY	1.352	325.992
NO NAME STREET	327+0.213	1110	F 213 3	58	60	PMS	3.0	18.0	28	28	2	.249	CITY	.249	326.241
NO NAME ST	327+0.462	1110	U 121 3	60	60	PMS	3.0	18.0	25	28	2	.077	CITY		326.318
NO NAME ST	327+0.539	1110	U 121 3	60	60	PMS	3.0	18.0	53	56	4	.146	CITY	.223	326.464
NO NAME ST	327+0.685	1110	CITY CONSTR	28	28	PCC	6.0	6.0	40	40	2	.081	CITY	.081	326.545
JCT FAS 335 MERRILL AVE	327+0.766	1110	FAP 121	22	22	PCC	6.0	6.0	60	60	4	.136	CITY	.136	326.681
MERRILL AVE	327+0.902	1110	CITY CONSTR	18	18	PCC	6.0	3.0	60	60	4	.015	CITY	.015	326.696
MERRILL AVE	327+0.917	1110	WPMH 199 B	36	53	RMS	2.0	6.0	60	60	4	.057	CITY	.057	326.753
MERRILL AVE	328+0.000	1110	WPMH 199 A	35	53	RMS	2.0	6.0	60	60	4	.439	CITY	.439	327.192
MERRILL AVE	328+0.439	1110	U 199 8	69	69	PMS	3.0	12.0	56	56	4	.558	CITY	.558	327.750
MERRILL AVE	328+0.997	1110	I IG 94 6 1	69	69	PMS	4.2	27.0	56	56	2	.342	CITY	.342	328.092

FEDERAL AID PRIMARY ROUTE NUMBER 15

SECTION DESCRIPTION	MILE POST	MTCE SECT	PROJECT NUMBER	YEAR BLT	YEAR IMP	SURF TYPE	THICKNESS SURF	THICKNESS BASE	WIDTH SURF	WIDTH RDY	NO LN	SECT LENGTH	LOCATION	PROJCT LENGTH	ACCUM MILEAGE
JCT I 94 E GLENDIVE INT															
COIN 100094 215+0.444-241+0.851	329+0.339														354.487
				US 10											
JCT I 94 FAS 261 W WIBAUX INT	355+0.507	5510	I 94 7 4	63	63	PMS	4.2	27.0	24	44	2	.173	CITY	.173	354.660
SECOND AVE	355+0.680	5510	FAP 61 8	37	37	PMS	2.5	11.0	24	50	2	.174	CITY		354.834
JCT FAP 27 SECOND AVE	356+0.162	5510	FAP 61 8	37	37	PMS	2.5	11.0	24	50	2	.002	CITY	.176	354.836
SECOND AVE	356+0.164	5510	FAGM 61 C	40	40	PMS	2.5	11.0	24	30	2	.393	CITY	.393	355.229
NO NAME ST	356+0.557	5510	I 94 7 4	63	63	PMS	2.5	27.0	24	44	2	.129	CITY	.129	355.358
JCT I 94 E WIBAUX INT															
COIN 100094 242+0.473-250+0.193	356+0.686														363.074
MONTANA NORTH DAKOTA STATE LINE															
				LEWISTOWN SPUR											
				US 87											
JCT FAP 15 FERGUS COUNTY	364+0.400	3510	F 389 1	49	61	RMS	3.0	14.0	24	28	2	1.303	COUNTY		364.377
FERGUS COUNTY	365+0.773	3510	F 389 1	49	61	RMS	3.0	2.0	24	28	2	.377	COUNTY		364.754
LEWISTOWN URBAN EXT	366+0.150	1410	F 389 1	49	61	RMS	3.0	14.0	24	28	2	.504	URBAN		365.258
ENT LEWISTOWN CL JCT FAS 237 6 ST	366+0.654	1413	F 389 1	49	60	RMS	3.0	14.0	24	28	2	.250	CITY		365.508
LV LEWISTOWN CL URBAN EXT	366+0.904	1410	F 389 1	49	60	RMS	3.0	14.0	24	28	2	.241	URBAN		365.749
URBAN EXT	367+0.145	1410	F 389 1	49	60	RMS	3.0	20.0	24	28	2	.019	URBAN		365.768
ENT LEWISTOWN CL FIRST AVE	367+0.164	1413	F 389 1	49	60	RMS	3.0	20.0	24	28	2	.247	CITY	2.941	366.015
JCT FAP 43 MAIN ST															
				GLENDIVE SPUR											
JCT FAP 15 GLENDIVE URBAN EXT	367+0.411	1110	F 130 15	60	60	PMS	3.0	22.0	72	88	4	.840	URBAN		366.855
LV URBAN EXT	368+0.630	1110	F 130 15	60	60	PMS	3.0	22.0	72	88	4	.374	COUNTY	1.214	367.229
END 4LNE DAWSON CO	369+0.000	1110	SI 130 13	48	50	PMS	2.0	13.0	24	34	2	.222	COUNTY	.222	367.451
DAWSON COUNTY	369+0.222	1110	I 94 6 14	69	69	PMS	3.0	23.0	32	32	2	.126	COUNTY		367.577
DAWSON COUNTY	369+0.348	1110	I 94 6 14	69	69	PMS	3.0	23.0	24	24	2	.279	COUNTY	.405	367.856
JCT I 94 W GLENDIVE INT	369+0.627														

FEDERAL AID PRIMARY ROUTE NUMBER 15

********** SUMMARY BY COUNTIES **********

		ROUTE	CONST	UNIMP	WYE	CITY <5000	URBAN INSIDE CITY LIMITS	URBAN OUTSIDE CITY LIMITS	TOTAL CITY	TOTAL URBAN	COUNTY	NATL FOREST	INDIAN RESERV	OTHER	NET RURAL
CASCADE		7.188	7.184								7.184				
DAWSON		39.622	39.622				2.600	2.059	2.600	4.659	34.963				
FERGUS		58.574	58.574				1.976	.133	1.976	2.109	56.465				
GARFIELD		89.120	89.120			.631			.631		88.489				
JUDITH BASIN		57.157	57.157								57.157				
MCCONE		41.426	41.426			1.399			1.399		40.027				
PETROLEUM		35.009	35.009			.897			.897		34.112				
WIBAUX		.871	.871			.871			.871						
DAWSON	(SPUR)	1.841	1.841					.840		.840	1.001				
FERGUS	(SPUR)	3.011	2.941				.497	.764	.497	1.261	1.680				
TOTAL		333.819	333.745			3.798	5.073	3.796	8.871	8.869	321.078				324.874

FEDERAL AID PRIMARY ROUTE NUMBER 16

SECTION DESCRIPTION	MILE POST	MTCE SECT	PROJECT NUMBER	YEAR BLT	YEAR IMP	SURF TYPE	THICKNESS SURF	THICKNESS BASE	WIDTH SURF	WIDTH RDY	NO LN	SECT LENGTH	LOCATION	PROJCT LENGTH	ACCUM MILEAGE
				US 87											
MONTANA WYOMING LN															
COIN I00090 452+0.356-553+0.000	0+0.000														99.789
JCT I90 LOCKWOOD INT URBAN EXT	104+0.144	5630	I 90 8 23	66	66	PMS	4.2	24.0	64	80	4	.245	URBAN		100.034
URBAN EXT	104+0.389	5630	I 90 8 23	66	66	PMS	4.2	24.0	36	36	2	.195	URBAN	.440	100.229
URBAN EXT	104+0.584	5630	WPH 187 F	36	50	RMS	1.0	4.0	24	24	2	.283	URBAN	.283	100.512
URBAN EXT	104+0.867	5630	WPH 187 B	36	36	RMS	1.5	4.0	24	30	2	.496	URBAN	.496	101.008
URBAN EXT	105+0.225	5630	FAP 230 A	36	36	BST	.5	3.0	20	30	2	.047	URBAN	.047	101.055
JCT FAU 1020 URBAN EXT	105+0.272	5620	U 230 6	57	57	PMS	3.0	17.0	45	48	4	.222	URBAN		101.277
JCT FAU 1018 E LEG COUPLET	105+0.494	5640	U 230 6	57	57	PMS	3.0	17.0	61	64	4	.057	URBAN	.279	101.334
URBAN EXT	105+0.551	5640	F 230 9	65	65	PMS	4.2	18.0	56	64	4	.059	URBAN		101.393
JCT FAU 1018 W LEG COUPLET	105+0.610	5640	F 230 9	65	65	PMS	4.2	18.0	56	64	4	.362	URBAN		101.755
JCT FAU 1014 URBAN EXT	105+0.972	5640	F 230 9	65	65	PMS	4.2	18.0	56	64	4	.233	URBAN	.654	101.988
URBAN EXT	106+0.205	5640	F 53 13	65	65	PMS	4.2	18.0	56	64	4	1.463	URBAN	1.463	103.451
JCT FAU 1012 UBAN EXT	107+0.699	5640	FAP 53 8	47	47	PMS	4.2	18.0	24	30	2	1.091	URBAN	1.091	104.542
LV BILLINGS URBAN EXT	108+0.821	5640	FAP 53 A	34	51	BST	.5	4.0	24	24	2	.640	COUNTY	.640	105.182
YELLOWSTONE COUNTY	109+0.444	5620	FAP 108 C	34	51	BST	.8	5.0	20	24	2	4.592	COUNTY		109.774
YELLOWSTONE COUNTY	114+0.038	5620	FAP 108 C	34	63	RMS	1.8	5.0	23	24	2	1.193	COUNTY		110.967
YELLOWSTONE COUNTY	115+0.216	5620	FAP 108 C	34	51	BST	.8	5.0	20	24	2	.698	COUNTY		111.665
YELLOWSTONE COUNTY	115+0.914	5620	FAP 108 C	34	55	RMS	1.5	5.0	20	24	2	.591	COUNTY		112.256
YELLOWSTONE COUNTY	116+0.509	5620	FAP 108 C	34	58	RMS	2.5	5.0	22	24	2	1.894	COUNTY		114.150
YELLOWSTONE COUNTY	118+0.403	5620	FAP 108 C	34	63	RMS	3.0	5.0	23	24	2	1.004	COUNTY		115.154
YELLOWSTONE COUNTY	119+0.399	5620	FAP 108 C	34	50	RMS	1.0	5.0	22	24	2	2.537	COUNTY		117.691
YELLOWSTONE COUNTY	121+0.924	5620	FAP 108 C	34	56	RMS	2.0	5.0	22	24	2	2.991	COUNTY		120.682

FEDERAL AID PRIMARY ROUTE NUMBER 16

SECTION DESCRIPTION	MILE POST	MTCE SECT	PROJECT NUMBER	YEAR BLT	YEAR IMP	SURF TYPE	THICKNESS SURF	THICKNESS BASE	WIDTH SURF	WIDTH RDY	NO LN	SECT LENGTH	LOCA-TION	PROJCT LENGTH	ACCUM MILEAGE
YELLOWSTONE COUNTY	124+0.912	5620	FAP 108 C	34	58	RMS	2.0	5.0	22	24	2	.607	COUNTY		121.289
YELLOWSTONE COUNTY	125+0.519	5620	F 108 13	68	68	PMS	3.0	14.0	40	40	2	1.739	COUNTY	1.739	123.028
YELLOWSTONE COUNTY	127+0.243	5620	FAP 108 C	34	58	RMS	2.0	5.0	22	24	2	1.815	COUNTY	17.922	124.843
YELLOWSTONE CO LN MUSSELSHELL CO	129+0.140	3310	FAP 108 C	34	34	RMS	1.5	5.0	22	24	2	2.216	COUNTY	2.216	127.059
MUSSELSHELL COUNTY	131+0.392	3310	FAP 108 C	34	58	RMS	3.0	10.0	22	26	2	1.000	COUNTY		128.059
MUSSELSHELL COUNTY	132+0.389	3310	FAP 108 C	34	48	RMS	2.0	10.0	24	26	2	1.000	COUNTY	2.000	129.059
MUSSELSHELL COUNTY	133+0.393	3310	F 108 5	55	55	RMS	2.0	14.0	24	28	2	.289	COUNTY	.289	129.348
MUSSELSHELL COUNTY	133+0.682	3310	F 108 10	66	66	PMS	3.0	14.0	32	32	2	8.466	COUNTY	8.466	137.814
MUSSELSHELL COUNTY	142+0.172	3310	F 108 9	65	65	PMS	3.0	14.0	32	32	2	6.727	COUNTY	6.727	144.541
MUSSELSHELL COUNTY	148+0.887	3310	F 33 6	65	65	PMS	3.0	14.0	32	32	2	1.311	COUNTY	1.311	145.852
KLEIN NOT INC MUSSELSHELL CO	150+0.202	3310	FAP 33	32	32	BST	.5	5.5	20	24	2	1.106	COUNTY		146.958
MUSSELSHELL COUNTY	151+0.305	3310	FAP 33	37	37	RMS	2.5	4.5	26	30	2	.375	COUNTY		147.333
MUSSELSHELL COUNTY	151+0.680	3310	WPGH 33	37	37	RMS	2.5	4.5	26	30	2	.355	COUNTY	1.836	147.688
JCT FAP 14															
COIN P00014 167+0.532-169+0.452	152+0.022														149.609
JCT FAP 14 MAIN ST	154+0.452	3320	FAP 91 B	39	39	RMS	2.5	7.0	36	60	4	.510	CITY	.510	150.119
MAIN ST	154+0.964	3330	F 138 5	50	54	PMS	2.5	15.0	24	30	2	.151	CITY		150.270
LV ROUNDUP CL	155+0.020	3330	F 138 5	50	54	PMS	2.5	15.0	24	30	2	5.953	COUNTY	6.104	156.223
MUSSELSHELL COUNTY	161+0.094	3330	ECHP 138 A	35	63	RMS	1.5	5.0	20	24	2	1.100	COUNTY		157.323
MUSSELSHELL COUNTY	162+0.191	3330	ECHP 138 A	35	35	BST	.5	5.0	20	24	2	1.129	COUNTY		158.452
MUSSELSHELL COUNTY	163+0.332	3330	ECHP 138 A	35	56	RMS	2.0	5.0	20	21	2	.458	COUNTY		158.910
JCT FAS 519 MUSSELSHELL CO	163+0.790	3330	ECHP 138 A	35	56	RMS	2.0	5.0	20	21	2	.542	COUNTY		159.452
MUSSELSHELL COUNTY	164+0.320	3330	ECHP 138 A	35	35	BST	.5	5.0	20	24	2	4.063	COUNTY		163.515
MUSSELSHELL COUNTY	168+0.376	3330	ECHP 138 A	35	58	RMS	1.5	5.0	20	24	2	.128	COUNTY		163.643
MUSSELSHELL COUNTY	168+0.504	3330	ECHP 138 A	35	65	RMS	2.5	5.0	21	24	2	.876	COUNTY		164.519
MUSSELSHELL COUNTY	169+0.376	3330	ECHP 138 A	35	65	RMS	1.5	5.0	21	24	2	.321	COUNTY		164.840
MUSSELSHELL COUNTY	169+0.697	3330	ECHP 138 A	35	35	BST	.5	5.0	20	24	2	.682	COUNTY		165.522
MUSSELSHELL COUNTY	170+0.379	3330	ECHP 138 A	35	58	RMS	1.5	5.0	20	24	2	1.004	COUNTY		166.526
MUSSELSHELL COUNTY	171+0.383	3330	ECHP 138 A	35	35	BST	.5	5.0	20	24	2	1.136	COUNTY		167.662
MUSSELSHELL COUNTY	172+0.523	3330	ECHP 138 A	35	66	RMS	1.5	5.0	22	24	2	1.624	COUNTY		169.286
MUSSELSHELL COUNTY	174+0.139	3330	ECHP 138 A	35	66	RMS	2.5	5.0	22	24	2	.745	COUNTY		170.031
JCT FAS 244 MUSSELSHELL CO	174+0.884	3330	ECHP 138 A	35	66	RMS	2.5	5.0	22	24	2	.013	COUNTY		170.044
MUSSELSHELL COUNTY	174+0.897	3330	ECHP 138 A	35	54	RMS	1.5	5.0	20	24	2	.992	COUNTY	14.813	171.036
MUSSELSHELL CO LN PETROLEUM CO	175+0.885	1420	F 28 4	63	63	PMS	3.0	14.0	30	30	2	1.932	COUNTY		172.968
PETROLEUM COUNTY	177+0.815	1420	F 28 4	63	63	PMS	3.0	22.0	30	30	2	2.782	COUNTY		175.750
PETROLEUM CO LN FERGUS CO	180+0.604	1420	F 28 4	63	63	PMS	3.0	22.0	30	30	2	1.119	COUNTY	5.833	176.869
FERGUS COUNTY	181+0.704	1420	F 28 5	65	65	PMS	3.0	22.0	30	30	2	1.057	COUNTY	1.057	177.926
FERGUS COUNTY	182+0.792	1420	F 27 6	65	65	PMS	3.0	19.0	30	30	2	5.002	COUNTY	5.002	182.928
FERGUS COUNTY	187+0.803	1420	F 27 3	52	52	RMS	2.0	13.0	24	28	2	4.896	COUNTY	4.896	187.824
FERGUS COUNTY	192+0.688	1420	FAP 26 A 2	41	56	RMS	3.5	8.0	24	30	2	.531	COUNTY		188.355
FERGUS COUNTY	193+0.227	1420	FAP 26 A 2	41	59	RMS	4.5	8.0	24	30	2	.936	COUNTY		189.291
FERGUS COUNTY	194+0.163	1420	FAP 26 A 2	41	67	RMS	6.0	8.0	24	30	2	.068	COUNTY		189.359
FERGUS COUNTY	194+0.231	1420	FAP 26 A 2	41	67	RMS	5.0	8.0	24	30	2	.478	COUNTY		189.837
FERGUS COUNTY	194+0.709	1420	FAP 26 A	41	67	RMS	4.0	8.0	24	30	2	.295	COUNTY		190.132
FERGUS COUNTY	194+1.004	1420	FAP 26 A 2	41	67	RMS	5.0	8.0	24	30	2	.159	COUNTY		190.291
FERGUS COUNTY	195+0.155	1420	FAP 26 A 2	41	56	RMS	3.5	8.0	24	30	2	.891	COUNTY		191.182
FERGUS COUNTY	196+0.042	1420	FAP 26 A	41	41	RMS	2.5	8.0	24	30	2	.090	COUNTY		191.272
FERGUS COUNTY	196+0.132	1420	FAP 26 A	41	65	RMS	4.0	8.0	24	30	2	1.146	COUNTY		192.418
FERGUS COUNTY	197+0.271	1420	FAP 26 A	41	41	RMS	2.5	8.0	24	30	2	.299	COUNTY	4.893	192.717
FERGUS COUNTY	197+0.570	1420	F 26 6	62	62	PMS	3.0	12.0	32	32	2	.493	COUNTY		193.210

FEDERAL AID PRIMARY ROUTE NUMBER 16

SECTION DESCRIPTION	MILE POST	MTCE SECT	PROJECT NUMBER	YEAR BLT	YEAR IMP	SURF TYPE	THICKNESS SURF	THICKNESS BASE	WIDTH SURF	WIDTH RDY	NO LN	SECT LENGTH	LOCA-TION	PROJCT LENGTH	ACCUM MILEAGE
			MONT 19												
JCT CO RD GRASSRANGE FERGUS CO	198+0.079	1420	F 26 6	62	62	PMS	3.0	12.0	32	32	2	1.069	COUNTY	1.562	194.279
JCT FAP 15 FERGUS CO	199+0.150	1420	F 333 27	62	62	PMS	3.0	12.0	30	30	2	7.328	COUNTY		201.607
FERGUS COUNTY	206+0.498	1420	F 333 27	62	73	PMS	3.0	12.0	32	32	2	1.000	COUNTY		202.607
FERGUS COUNTY	207+0.513	1420	F 333 27	62	62	PMS	3.0	12.0	30	30	2	1.327	COUNTY	9.655	203.934
FERGUS COUNTY	208+0.837	1420	F 333 29	61	61	PMS	3.0	12.0	30	30	2	7.197	COUNTY		211.131
FERGUS COUNTY	215+0.993	1420	F 333 29	61	65	RMS	5.0	12.0	25	30	2	1.704	COUNTY		212.835
FERGUS COUNTY	217+0.701	1420	F 333 29	61	61	PMS	3.0	12.0	30	30	2	.379	COUNTY		213.214
FERGUS COUNTY	218+0.076	1420	F 333 29	61	67	RMS	4.0	12.0	26	30	2	2.026	COUNTY		215.240
FERGUS COUNTY	220+0.098	1420	F 333 29	61	61	PMS	3.0	12.0	30	30	2	.526	COUNTY	11.832	215.766
			US 191												
JCT FAP 43 FERGUS CO	220+0.624	1430	F 333 28	62	62	PMS	3.0	12.0	30	30	2	3.889	COUNTY	3.889	219.655
FERGUS COUNTY	224+0.499	1430	DF 333 21	59	63	PMS	5.0	7.0	28	28	2	2.733	COUNTY		222.388
FERGUS COUNTY	227+0.237	1430	DF 333 21	59	62	RMS	5.0	7.0	28	28	2	.893	COUNTY		223.281
FERGUS COUNTY	228+0.126	1430	DF 333 21	59	73	RMS	6.0	7.0	28	28	2	1.000	COUNTY		224.281
FERGUS COUNTY	229+0.119	1430	DF 331 21	59	64	RMS	4.0	7.0	28	28	2	3.789	COUNTY		228.070
FERGUS COUNTY	232+0.890	1430	DF 333 21	59	70	PMS	5.0	7.0	28	28	2	.279	COUNTY		228.349
FERGUS COUNTY	233+0.177	1430	DF 333 21	59	70	PMS	6.0	7.0	28	28	2	.722	COUNTY		229.071
FERGUS COUNTY	233+0.899	1430	DF 333 21	59	63	PMS	5.0	7.0	28	28	2	1.538	COUNTY		230.609
FERGUS COUNTY	235+0.431	1430	DF 333 21	59	62	RMS	5.0	7.0	28	28	2	1.628	COUNTY		232.237
FERGUS COUNTY	237+0.055	1430	DF 333 21	59	59	PMS	3.0	7.0	28	28	2	.356	COUNTY	12.938	232.593
ENT FT PECK GR FERGUS CO	237+0.411	1430	F 333 24	60	60	PMS	3.0	22.0	28	28	2	3.068	ST GAM	3.068	235.661
FERGUS COUNTY	240+0.465	1430	F 333 31	62	62	PMS			28	28	2	.032	ST GAM	.032	235.693
FERGUS COUNTY	240+0.497	1430	F 333 24	60	60	PMS	3.0	22.0	28	28	2	1.483	ST GAM		237.176
FERGUS CO LN PHILLIPS CO	242+0.067	3630	F 333 24	60	60	PMS	3.0	22.0	28	28	2	6.400	ST GAM		243.576
LV FT PECK GR FERGUS CO	248+0.364	3630	F 333 24	60	60	PMS	3.0	22.0	28	28	2	7.973	COUNTY		251.549
JCT FAS 376 PHILLIPS CO	256+0.308	3630	F 333 24	60	60	PMS	3.0	22.0	28	28	2	.919	COUNTY	16.775	252.468
PHILLIPS COUNTY	257+0.224	3630	DF 333 19	57	59	PMS	3.0	27.0	24	29	2	12.122	COUNTY		264.590
ENT FT BELKNAP IR PHILLIPS CO	269+0.310	3630	DF 333 19	57	59	PMS	3.0	27.0	24	29	2	2.768	INDRES		267.358
LV FT BELKNAP IR PHILLIPS CO	272+0.123	3620	DF 333 19	57	59	PMS	3.0	27.0	24	29	2	.053	COUNTY	14.943	267.411
PHILLIPS COUNTY	272+0.176	3620	FAP 333 F	49	49	BST	.7	10.0	22	22	2	1.743	COUNTY		269.154
PHILLIPS COUNTY	273+0.932	3620	FAP 333 F	49	61	RMS	1.5	9.5	22	22	2	2.000	COUNTY		271.154
PHILLIPS COUNTY	275+0.920	3620	FAP 333 F	49	49	BST	.5	9.5	22	22	2	2.509	COUNTY	6.252	273.663
PHILLIPS COUNTY	278+0.473	3620	FAP 333 E	47	47	BST	.5	8.5	25	25	2	5.924	COUNTY	5.924	279.587
PHILLIPS COUNTY	284+0.393	3620	FAP 333 D	42	42	RMS	2.0	7.5	20	24	2	6.398	COUNTY	6.398	285.985
PHILLIPS COUNTY	290+0.795	3620	FAP 333 C	42	42	RMS	2.0	8.0	20	24	2	1.116	COUNTY		287.101
PHILLIPS COUNTY	291+0.929	3620	FAP 333 C	42	61	RMS	3.0	8.0	22	24	2	5.000	COUNTY		292.101
PHILLIPS COUNTY	296+0.933	3620	FAP 333 C	42	42	RMS	2.0	8.0	20	24	2	4.443	COUNTY	10.559	296.544
PHILLIPS COUNTY	301+0.379	3620	FAP 333 A	38	42	RMS	2.0	7.0	24	26	2	8.114	COUNTY		304.658
JCT FAS 363 PHILLIPS CO	309+0.524	3620	FAP 333 A	38	42	RMS	2.0	7.0	24	26	2	1.149	COUNTY		305.807
JCT FAS 364 PHILLIPS CO	310+0.669	3620	FAP 333 A	38	42	RMS	2.0	7.0	24	26	2	.250	COUNTY		306.057
ENT MALTA CL SIXTH AVE	310+0.919	3620	FAP 333 A	42	42	RMS	2.0	7.0	48	48	2	.433	CITY	9.946	306.490
SIXTH AVE	311+0.360	3620	CITY CONSTR	32	32	BST	.5	2.5	54	54	2	.162	CITY	.162	306.652
SIXTH AVE	311+0.522	3620	FG 333 11	52	52	RMS	2.0	8.0	30	30	2	.009	CITY		306.661
SIXTH AVE	311+0.531	3620	FG 333 11	52	52	PCC	7.0	12.0	30	30	2	.069	CITY		306.730
SIXTH AVE	311+0.600	3620	FG 333 11	52	52	RMS	2.0	8.0	30	30	2	.014	CITY	.092	306.744
JCT FAP 1															

FEDERAL AID PRIMARY ROUTE NUMBER 16

SECTION DESCRIPTION	MILE POST	MTCE SECT	PROJECT NUMBER	YEAR BLT	YEAR IMP	SURF TYPE	THICKNESS SURF	THICKNESS BASE	WIDTH SURF	WIDTH RDY	NO LN	SECT LENGTH	LOCA-TION	PROJCT LENGTH	ACCUM MILEAGE
				LODGE GRASS SPUR											
JCT FAP 16 NEAR LODGE GRASS	311+0.617	0210	CNTY CONSTR	69	69	PRM			10	10	2	1.000	INDRES		307.744
JCT FUTURE I 90 NEAR LODGE GRASS															
				WYOLA SPUR											
JCT FAP 16 NEAR WYOLA	312+0.617	0210	CNTY CONSTR	69	69	PRM			10	10	2	1.300	INDRES		309.044
JCT FUTURE I 90 NEAR WYOLA	313+0.917														

********** SUMMARY BY COUNTIES **********

	ROUTE	CONST	UNIMP	WYE	CITY <5000	URBAN INSIDE CITY LIMITS	URBAN OUTSIDE CITY LIMITS	TOTAL CITY	TOTAL URBAN	COUNTY	NATL FOREST	INDIAN RESERV	OTHER	NET RURAL
FERGUS	61.430	61.426								56.843			4.583	
MUSSELSHELL	44.276	44.272			.661			.661		43.611				
PETROLEUM	4.714	4.714								4.714				
PHILLIPS	69.571	69.568			.687			.687		59.713		2.768	6.400	
YELLOWSTONE	25.054	25.054					4.753		4.753	20.301				
BIG HORN (SPUR)	2.300		2.300									2.300		
TOTAL	207.345	205.034	2.300		1.348		4.753	1.348	4.753	185.182		5.068	10.983	205.986

FEDERAL AID PRIMARY ROUTE NUMBER 17

SECTION DESCRIPTION	MILE POST	MTCE SECT	PROJECT NUMBER	YEAR BLT	YEAR IMP	SURF TYPE	THICKNESS SURF	THICKNESS BASE	WIDTH SURF	WIDTH RDY	NO LN	SECT LENGTH	LOCA-TION	PROJCT LENGTH	ACCUM MILEAGE
				US 10											
JCT FAP 2 E OF MILES CITY	0+0.000	0910	FAP 158 A	48	48	RMS	2.0	20.0	28	30	2	6.188	COUNTY	6.188	6.188
CUSTER COUNTY	6+0.191	0910	FI 158 8	54	54	PMS	2.0	14.0	24	32	2	2.171	COUNTY	2.171	8.359
CUSTER COUNTY	8+0.358	0910	I 94 4 6	62	62	PMS	3.0	14.0	32	32	2	.655	COUNTY	.655	9.014
JCT I 94															
COIN I00094 149+0.238-159+0.648	9+0.023														19.055
JCT I 94 DIAMOND RING INT	18+0.648	0910	I 94 4 25	71	71	PMS	2.4	10.0	26	26	2	.579	COUNTY	.579	19.634
CUSTER COUNTY	19+0.177	0910	FAP 158 B	29	41	BST	.7	12.0	24	26	2	3.286	COUNTY	3.286	22.920
CUSTER CO LN PRAIRIE CO	22+0.374	4010	FAP 158 C	31	57	RMS	3.0	7.0	22	26	2	7.332	COUNTY		30.252
PRAIRIE COUNTY	29+0.626	4010	F 158 9	66	66	RMS	2.4	17.0	28	28	2	1.561	COUNTY	1.561	31.813
PRAIRIE COUNTY	31+0.365	4010	FAP 158 C	31	57	RMS	3.0	7.0	24	30	2	4.030	COUNTY		35.843
ENT TERRY CL SPRING ST	35+0.431	4010	FAP 158 C	31	57	RMS	3.0	7.0	24	30	2	.584	CITY	11.946	36.427
SPRING STREET	36+0.136	4010	FAP 130 C	31	57	RMS	3.0	7.0	24	30	2	.418	CITY		36.845
LV TERRY CL	36+0.554	4010	FAP 130C	31	57	RMS	3.0	7.0	24	30	2	.006	COUNTY		36.851
JCT FAS 253 PRAIRIE COUNTY	36+0.560	4010	FAP 130 C	31	57	RMS	3.0	7.0	24	30	2	1.288	COUNTY	1.712	38.139

FEDERAL AID PRIMARY ROUTE NUMBER 17

SECTION DESCRIPTION	MILE POST	MTCE SECT	PROJECT NUMBER	YEAR BLT	YEAR IMP	SURF TYPE	THICKNESS SURF	THICKNESS BASE	WIDTH SURF	WIDTH RDY	NO LN	SECT LENGTH	LOCA-TION	PROJCT LENGTH	ACCUM MILEAGE
PRAIRIE COUNTY	37+0.851	4010	FI 130 16	55	55	RMS	2.0	13.0	24	32	2	.844	COUNTY	.844	38.983
PRAIRIE COUNTY	38+0.695	4010	FAP 130 C	31	57	RMS	3.0	7.0	24	30	2	.587	COUNTY		39.570
PRAIRIE COUNTY	39+0.282	4010	FAP 130 D	34	41	RMS	2.0	10.0	22	32	2	.303	COUNTY	.303	39.873
PRAIRIE COUNTY	39+0.585	4010	FAP 130 C	31	49	RMS	1.5	10.0	24	24	2	4.230	COUNTY	4.817	44.103
PRAIRIE COUNTY	43+0.815	4010	FI 130 10	49	49	RMS	2.0	8.0	24	32	2	.878	COUNTY	.878	44.981
PRAIRIE COUNTY	44+0.693	4010	FGI 130 11	49	49	RMS	2.0	8.0	24	32	2	.163	COUNTY	.163	45.144
JCT I 94 AT FALLON															
COIN I00094 184+0.893-210+0.371	44+0.856														70.637
JCT I 94 W GLENDIVE INT	70+0.435														

********** SUMMARY BY COUNTIES **********

	ROUTE	CONST	UNIMP	WYE	CITY <5000	URBAN INSIDE CITY LIMITS	URBAN OUTSIDE CITY LIMITS	TOTAL CITY	TOTAL URBAN	COUNTY	NATL FOREST	INDIAN RESERV	OTHER	NET RURAL
CUSTER	12.886	12.879								12.879				
PRAIRIE	22.224	22.224			1.002			1.002		21.222				
TOTAL	35.110	35.103			1.002			1.002		34.101				34.101

FEDERAL AID PRIMARY ROUTE NUMBER 18

SECTION DESCRIPTION	MILE POST	MTCE SECT	PROJECT NUMBER	YEAR BLT	YEAR IMP	SURF TYPE	THICKNESS SURF	THICKNESS BASE	WIDTH SURF	WIDTH RDY	NO LN	SECT LENGTH	LOCA-TION	PROJCT LENGTH	ACCUM MILEAGE
			MONT. 22												
JCT FAP 2 IN MILES CITY	0+0.000	0943	CITY CONSTR	18	18	PCC	6.0	6.0	54	54	2	.070	CITY		.070
JCT FAU 8003	0+0.075	0943	CITY CONSTR	18	18	PCC	6.0	6.0	54	54	2	.069	CITY		.139
SEVENTH ST	0+0.144	0943	CITY CONSTR	32	32	RMS	2.5	3.0	54	54	2	.195	CITY		.334
JCT FAU 8001	0+0.339	0943	CITY CONSTR	36	36	RMS	1.5	3.0	20	24	2	.272	CITY	.606	.606
SEVENTH ST NO NAME ST	0+0.611	0943	F 157 14	57	57	BST	.7	14.0	46	46	2	.293	CITY		.899
NO NAME ST	0+0.904	0943	F 157 14	57	57	BST	.7	14.0	32	32	2	.077	CITY		.976
LV MILES CITY CL & URBAN EXT	1+0.000	0940	F 157 14	57	57	BST	.7	14.0	32	32	2	1.135	COUNTY	1.505	2.111
CUSTER COUNTY	2+0.123	0940	F 157 19	64	64	PMS	3.0	15.0	32	32	2	.036	COUNTY		2.147
JCT FAS 489 CUSTER CO	2+0.159	0940	F 157 19	64	64	PMS	3.0	15.0	30	30	2	10.901	COUNTY	10.937	13.048
CUSTER COUNTY	13+0.047	0940	F 157 16	63	63	PMS	3.0	19.0	30	30	2	5.000	COUNTY	5.000	18.048
CUSTER COUNTY	18+0.057	0940	FAP 157 A	28	35	BST	.5	4.0	20	24	2	2.023	COUNTY	2.023	20.071
CUSTER CO LN ROSEBUD CO	20+0.059	0940	FAP 157 A	28	35	BST	.5	4.5	20	24	2	3.899	COUNTY	3.899	23.970
ROSEBUD COUNTY	23+0.937	0940	FAP 157 D	31	35	BST	.5	4.5	20	24	2	7.588	COUNTY		31.558
ROSEBUD COUNTY	31+0.556	0940	FAP 157 D	31	56	RMS	3.5	4.5	20	24	2	1.840	COUNTY		33.398
ROSEBUD COUNTY	33+0.398	0940	FAP 157 D	31	56	BST	.5	4.5	20	24	2	1.518	COUNTY		34.916
JCT FAS 462 ROSEBUD CO	34+0.903	0940	FAP 157 D	31	56	BST	.5	4.5	20	24	2	3.183	COUNTY	14.129	38.099
ROSEBUD CO LN GARFIELD CO	38+0.093	1720	FAP 157 E	31	35	BST	.5	4.5	20	24	2	3.906	COUNTY		42.005
GARFIELD COUNTY	42+0.019	1720	FAP 157 E	31	53	RMS	2.0	4.5	20	24	2	10.877	COUNTY		52.882

FEDERAL AID PRIMARY ROUTE NUMBER 18

SECTION DESCRIPTION	MILE POST	MTCE SECT	PROJECT NUMBER	YEAR BLT	YEAR IMP	SURF TYPE	THICKNESS SURF	THICKNESS BASE	WIDTH SURF	WIDTH RDY	NO LN	SECT LENGTH	LOCA-TION	PROJCT LENGTH	ACCUM MILEAGE
GARFIELD COUNTY	52+0.882	1720	FAP 157 E	31	35	BST	.5	4.5	20	24	2	6.097	COUNTY	20.880	58.979
GARFIELD COUNTY	58+0.985	1720	FAP 157 C	29	35	BST	.5	4.5	20	24	2	4.390	COUNTY	4.390	63.369
GARFIELD COUNTY	63+0.369	1720	F 157 24	67	67	PMS	3.0	17.0	30	30	2	10.222	COUNTY	10.222	73.591
GARFIELD COUNTY	73+0.587	1720	F 157 22	58	65	PMS	3.0	8.0	28	28	2	9.389	COUNTY	9.389	82.980
JCT FAP 15	83+0.045														

********** SUMMARY BY COUNTIES **********

	ROUTE	CONST	UNIMP	WYE	CITY <5000	URBAN INSIDE CITY LIMITS	URBAN OUTSIDE CITY LIMITS	TOTAL CITY	TOTAL URBAN	COUNTY	NATL FOREST	INDIAN RESERV	OTHER	NET RURAL
CUSTER	20.076	20.071				.976		.976	.976	19.095				
GARFIELD	44.883	44.881								44.881				
ROSEBUD	18.028	18.028								18.028				
TOTAL	82.987	82.980				.976		.976	.976	82.004				82.004

FEDERAL AID PRIMARY ROUTE NUMBER 19

SECTION DESCRIPTION	MILE POST	MTCE SECT	PROJECT NUMBER	YEAR BLT	YEAR IMP	SURF TYPE	THICKNESS SURF	THICKNESS BASE	WIDTH SURF	WIDTH RDY	NO LN	SECT LENGTH	LOCA-TION	PROJCT LENGTH	ACCUM MILEAGE
			US 10A												
JCT I 90 ANACONDA INT	0+0.000	1210	I 90 4 7	64	64	PMS	3.0	18.0	48	72	4	.191	COUNTY	.191	.191
BEG 4LND DEER LODGE CO	0+0.205	1210	F FG 68 12	64	64	PMS	3.0	18.0	76	76	4	1.529	COUNTY		1.720
JCT FAS 539 DEER LODGE CO	1+0.738	1210	F FG 68 12	64	64	PMS	3.0	18.0	76	76	4	1.155	COUNTY	2.684	2.875
JCT FAS 275 DEER LODGE CO	2+0.896	1210	F 68 9	61	61	PMS	3.0	14.0	76	76	4	1.509	COUNTY		4.384
JCT FAS 274 DEER LODGE CO	4+0.396	1210	F 68 9	61	61	PMS	3.0	14.0	76	76	4	1.161	COUNTY		5.545
JCT FAP 47 DEER LODGE CO	5+0.559	1210	F 68 9	61	61	PMS	3.0	14.0	76	76	4	1.543	COUNTY		7.088
ENT ANACONDA CL BEG 1 WAY AVG LNG	7+0.103	1213	F 68 9	61	61	PMS	3.0	14.0	76	76	4	1.815	CITY		8.903
END 1 WAY ST PARK AVE	8+0.918	1213	F 68 9	61	61	PMS	3.0	14.0	76	76	2	.060	CITY	6.088	8.963
PARK AVE	9+0.000	1213	U 164 15	51	75	PMS	9.0	7.0	68	68	4	.434	CITY	.434	9.397
PARK AVE	9+0.434	1213	U 68 16	75	75	PMS	5.0	12.0	68	68	4	.076	CITY		9.473
PARK AVE	9+0.510	1213	U 68 16	75	75	PMS	5.0	12.0	44	44	4	.031	CITY	.107	9.504
PARK AVE	9+0.541	1213	F 164 5	51	51	RMS	2.0	10.0	48	48	4	.187	CITY	.187	9.691
BEG FH 17 PARK AVE	9+0.728	1210	F 164 5	51	51	RMS	2.0	10.0	48	48	4	.221	CITY	.221	9.912
END 4LN PARK AVE	10+0.000	1210	DF 164 11	51	59	PMS	3.0	12.0	28	28	2	.110	CITY		10.022
LV ANACONDA CL URBAN EXT	10+0.110	1210	DF 164 11	51	59	PMS	3.0	12.0	24	28	2	2.284	URBAN		12.306
LV URBAN EXT DEER LODGE CO	12+0.378	1210	DF 164 11	51	59	PMS	3.0	12.0	28	28	2	6.252	COUNTY		18.558
ENT DEER LODGE NF DEER LODGE CO	18+0.638	1210	DF 164 11	51	59	PMS	3.0	12.0	32	32	2	3.349	NATFOR	11.995	21.907
DEER LODGE COUNTY	22+0.028	1210	DF 164 10	51	59	PMS	3.0	12.0	32	32	2	2.255	NATFOR	2.255	24.162
DEER LODGE COUNTY	24+0.300	1215	FHP 17 A	34	54	RMS	4.0	4.0	22	24	2	3.379	NATFOR		27.541
DEER LODGE CO LN GRANITE CO	27+0.690	2020	FHP 17 A	34	40	RMS	2.5	4.0	20	24	2	3.134	NATFOR	6.513	30.675
GRANITE COUNTY	30+0.851	2020	FI 164 8	57	57	BST	.7	10.0	32	32	2	.475	NATFOR		31.150

FEDERAL AID PRIMARY ROUTE NUMBER 19

SECTION DESCRIPTION	MILE POST	MTCE SECT	PROJECT NUMBER	YEAR BLT	YEAR IMP	SURF TYPE	THICKNESS SURF	THICKNESS BASE	WIDTH SURF	WIDTH RDY	NO LN	SECT LENGTH	LOCA-TION	PROJCT LENGTH	ACCUM MILEAGE
LV DEER LODGE NF END FH 17	31+0.335	2020	F 164 8	57	57	BST	.7	10.0	32	32	2	.342	COUNTY		31.492
JCT FAP 35 GRANITE CO	31+0.677	2020	F 164 8	57	57	BST	.7	10.0	32	32	2	2.729	COUNTY	3.546	34.221
GRANITE COUNTY	34+0.421	2020	F 175 4	57	57	BST	.7	10.0	32	32	2	3.727	COUNTY		37.948
JCT APPR PHILIPSBURG GRANITE CO	38+0.152	2020	F 175 4	57	57	BST	.7	10.0	32	32	2	.265	COUNTY		38.213
JCT FAS 348 GRANITE CO	38+0.417	2020	F 175 4	57	57	BST	.7	10.0	32	32	2	.165	COUNTY	4.157	38.378
GRANITE COUNTY	38+0.582	2020	F 78 7	60	60	PMS	3.0	16.0	32	32	2	9.701	COUNTY	9.701	48.079
MAXVILLE NOT INC GRANITE CO	48+0.325	2020	FAP 78 B	31	34	RMS	3.0	3.0	18	24	2	.492	COUNTY	.492	48.571
GRANITE COUNTY	48+0.817	2020	FAP 205 C	31	34	RMS	3.0	3.0	18	24	2	.308	COUNTY		48.879
GRANITE COUNTY	49+0.151	2020	FAP 205 C	31	52	RMS	4.5	3.0	20	24	2	2.469	COUNTY		51.348
GRANITE COUNTY	51+0.624	2020	FAP 205 C	31	55	RMS	6.0	3.0	22	24	2	1.043	COUNTY		52.391
GRANITE COUNTY	52+0.663	2020	FAP 205 C	31	55	RMS	4.5	3.0	22	24	2	.359	COUNTY		52.750
GRANITE COUNTY	53+0.037	2020	FAP 205 C	31	34	RMS	3.0	3.0	18	24	2	.076	COUNTY		52.826
GRANITE COUNTY	53+0.113	2020	FAP 205 C	31	52	RMS	4.5	3.0	20	24	2	.416	COUNTY		53.242
GRANITE COUNTY	53+0.529	2020	FAP 205 C	31	55	RMS	6.0	3.0	22	24	2	.285	COUNTY		53.527
GRANITE COUNTY	53+0.814	2020	FAP 205 C	31	55	RMS	4.5	3.0	22	24	2	.700	COUNTY	5.656	54.227
GRANITE COUNTY	54+0.501	2020	FAP 205 B	27	34	RMS	3.0	10.0	18	24	2	.095	COUNTY		54.322
GRANITE COUNTY	54+0.596	2020	FAP 205 B	27	52	RMS	4.5	10.0	20	24	2	.492	COUNTY		54.814
GRANITE COUNTY	55+0.095	2020	FAP 205 B	27	34	RMS	3.0	10.0	18	24	2	1.269	COUNTY		56.083
GRANITE COUNTY	56+0.346	2020	FAP 205 B	27	52	RMS	4.5	10.0	20	24	2	1.133	COUNTY		57.216
JCT FAS 512 & 513 GRANITE CO	57+0.499	2020	FAP 205 B	27	52	RMS	4.5	10.0	20	24	2	.003	COUNTY	2.992	57.219
GRANITE COUNTY	57+0.502	2020	FAP 205A	25	52	RMS	3.0	6.0	20	22	2	1.236	COUNTY		58.455
GRANITE COUNTY	58+0.719	2020	FAP 205A	25	38	RMS	1.5	6.0	18	22	2	.926	COUNTY		59.381
GRANITE COUNTY	59+0.649	2020	FAP 205A	25	52	RMS	3.0	6.0	20	22	2	1.004	COUNTY		60.385
GRANITE COUNTY	60+0.664	2020	FAP 205A	25	38	RMS	1.5	6.0	18	22	2	.682	COUNTY		61.067
GRANITE COUNTY	61+0.359	2020	FAP 205A	25	52	RMS	3.0	6.0	20	22	2	.947	COUNTY		62.014
GRANITE COUNTY	62+0.316	2020	FAP 205A	25	57	RMS	5.0	6.0	22	22	2	.057	COUNTY		62.071
GRANITE COUNTY	62+0.373	2020	FAP 205A	25	57	RMS	3.5	6.0	22	22	2	.224	COUNTY	5.076	62.295
GRANITE COUNTY	62+0.597	2020	F 205 8	66	66	PMS	3.0	20.0	40	40	2	.628	COUNTY		62.923
GRANITE COUNTY	63+0.222	2020	F 205 8	66	66	PMS	3.0	20.0	32	32	2	.449	COUNTY		63.372
ENT DRUMMOND CL NO NAME ST	63+0.671	2020	F 205 8	66	66	PMS	3.0	20.0	32	32	2	.196	CITY	1.273	63.568
NO NAME ST	63+0.867	2020	I 90 3 12	66	66	PMS	3.0	20.0	32	32	2	.095	CITY	.095	63.663
JCT FAP 2	63+0.965														

********** SUMMARY BY COUNTIES **********

	ROUTE	CONST	UNIMP	WYE	CITY <5000	URBAN INSIDE CITY LIMITS	URBAN OUTSIDE CITY LIMITS	TOTAL CITY	TOTAL URBAN	COUNTY	NATL FOREST	INDIAN RESERV	OTHER	NET RURAL
DEER LODGE	27.555	27.541				2.934	2.284	2.934	5.218	13.340	8.983			
GRANITE	36.125	36.122			.291			.291		32.222	3.609			
TOTAL	63.680	63.663			.291	2.934	2.284	3.225	5.218	45.562	12.592			60.438

FEDERAL AID PRIMARY ROUTE NUMBER 20

SECTION DESCRIPTION	MILE POST	MTCE SECT	PROJECT NUMBER	YEAR BLT	YEAR IMP	SURF TYPE	THICKNESS SURF	THICKNESS BASE	WIDTH SURF	WIDTH RDY	NO LN	SECT LENGTH	LOCA-TION	PROJCT LENGTH	ACCUM MILEAGE
			MONT. 16												
JCT FAP 15 W GLENDIVE URBAN EXT	0+0.000	1120	F 130 15	60	60	PMS	3.0	18.0	24	36	2	.060	URBAN	.060	.060
URBAN EXT	0+0.069	1120	I IG 94 6 1	69	69	PMS	3.0	20.0	24	40	2	.536	URBAN		.596
JCT I 94 SIDNEY INT	0+0.605	1120	I IG 94 6 1	69	69	PMS	3.0	20.0	24	40	2	.252	URBAN	.788	.848
URBAN EXT	0+0.857	1120	F 245 16	64	64	PMS	3.0	20.0	40	40	2	.897	URBAN		1.745
LV URBAN EXT DAWSON	1+0.761	1120	F 245 16	64	64	PMS	3.0	20.0	40	40	2	1.963	COUNTY		3.708
JCT FAS 254 DAWSON CO	3+0.726	1120	F 245 16	64	64	PMS	3.0	20.0	40	40	2	2.412	COUNTY	5.272	6.120
DAWSON COUNTY	6+0.132	1120	F 245 19	67	67	PMS	3.0	16.0	40	40	2	6.856	COUNTY	6.856	12.976
DAWSON COUNTY	13+0.047	1120	F 245 20	69	69	PMS	3.0	22.2	40	40	2	2.455	COUNTY		15.431
DAWSON COUNTY	15+0.448	1120	F 245 20	69	69	PMS			40	40	2	.063	COUNTY		15.494
DAWSON COUNTY	15+0.511	1120	F 245 20	69	69	PMS	3.0	22.2	40	40	2	3.089	COUNTY	5.607	18.583
DAWSON COUNTY	18+0.596	1120	F 245 8	54	54	RMS	2.0	14.0	28	28	2	4.170	COUNTY		22.753
DAWSON CO LN RICHLAND CO	23+0.110	4210	F 245 8	54	54	RMS	2.0	14.0	28	28	2	5.787	COUNTY	9.957	28.540
RICHLAND COUNTY	28+0.894	4210	RF 245 27	75	75	PMS	3.0	20.0	40	40	2	2.598	COUNTY	2.598	31.138
RICHLAND COUNTY	31+0.497	4210	FRF 245 26	74	74	PMS	3.0	11.0	40	40	2	1.105	COUNTY		32.243
RICHLAND COUNTY	32+0.588	4210	FRF 245 26	74	74	PMS	3.0	11.0	48	48	4	.115	COUNTY		32.358
RICHLAND COUNTY	32+0.703	4210	FRF 245 26	74	74	PMS	3.0	11.0	40	40	2	.264	COUNTY	1.484	32.622
RICHLAND COUNTY	32+0.967	4210	FAP 245 E	34	57	RMS	1.5	5.5	20	24	2	8.366	COUNTY		40.988
RICHLAND COUNTY	41+0.349	4210	F 245 11	56	56	RMS	2.0	15.0	24	32	2	.014	COUNTY	.014	41.002
RICHLAND COUNTY	41+0.363	4210	FAP 245 E	34	57	RMS	1.5	5.5	20	24	2	.381	COUNTY	8.747	41.383
RICHLAND COUNTY	41+0.744	4210	FAP 245 A	28	57	RMS	2.5	3.5	20	24	2	.161	COUNTY	.161	41.544
RICHLAND CO BEG CONN	41+0.905	4210	FRF 245 24	73	73	PMS	2.5	3.5	24	24	2	.133	COUNTY	.133	41.677
RICHLAND CO END CONN	42+0.055	4210	FRF 245 24	73	73	PMS	8.4	14.0	40	40	2	7.922	COUNTY		49.599
BEG 4LN RICHLAND CO	49+0.979	4210	FRF 245 24	73	73	PMS	8.4	14.0	83	83	4	.033	COUNTY		49.632
JCT FAP 26 & 51 RICHLAND CO	50+0.012	4260	FRF 245 24	73	73	PMS	8.4	14.0	83	83	4	1.464	COUNTY		51.096
JCT FAS 488 RICHLAND CO	51+0.475	4260	FRF 245 24	73	73	PMS	8.4	14.0	83	83	4	.286	COUNTY		51.382
ENT SIDNEY CL CENTRAL AVE	51+0.761	4260	FRF 245 24	73	73	PMS	8.4	14.0	60	60	4	.476	CITY	10.181	51.858
CENTRAL AVE	52+0.226	4260	NRM 245 F	34	58	RMS	3.5	6.5	60	60	4	.210	CITY		52.068
JCT FAP 22 CENTRAL AVE	52+0.436	4260	NRM 245 F	34	58	RMS	3.5	6.5	60	60	4	.133	CITY		52.201
			MONT 200												
JCT FAS 488 END 4LN CENTRAL AVE	52+0.569	4260	NRM 245 F	34	58	RMS	3.5	6.5	46	46	2	.001	CITY	.344	52.202
LV SIDNEY CL	52+0.570	4260	FAP 325 B	35	35	RMS	2.5	7.5	20	24	2	9.972	COUNTY	9.972	62.174
ENT FAIRVIEW CL NO NAME ST	62+0.525	4260	NRM 325 C	35	35	RMS	2.5	8.0	20	24	2	.282	CITY		62.456
MO NAME ST NINTH ST	62+0.807	4260	NRM 325 C	35	35	RMS	2.5	8.0	20	24	2	.363	CITY	.645	62.819
ELLERY AVE	63+0.204	4260	NRM 325 C	34	34	RMS	2.5	6.5	20	24	2	.290	CITY		63.109
ELLERY AVE	63+0.494	4260	NRM 325 C	34	34	RMS	2.5	7.5	66	66	2	.215	CITY	.505	63.324
ELLERY AVE	63+0.709	4260	F 325 8	56	56	RMS	2.0	14.0	24	32	2	.071	CITY		63.395
JCT FAS 201 ELLERY AVE	63+0.780	4260	F 325 8	56	56	RMS	2.0	14.0	24	32	2	.143	CITY		63.538
LV FAIRVIEW CL	63+0.923	4260	F 325 8	56	56	RMS	2.0	14.0	24	32	2	.349	COUNTY	.563	63.887
MONTANA N DAKOTA STATE LINE	64+0.245														

FEDERAL AID PRIMARY ROUTE NUMBER 20

********** SUMMARY BY COUNTIES **********

	ROUTE	CONST	UNIMP	WYE	CITY <5000	URBAN INSIDE CITY LIMITS	URBAN OUTSIDE CITY LIMITS	TOTAL CITY	TOTAL URBAN	COUNTY	NATL FOREST	INDIAN RESERV	OTHER	NET RURAL
DAWSON	22.762	22.753					1.745		1.745	21.008				
RICHLAND	41.134	41.134			2.184			2.184		38.950				
TOTAL	63.896	63.887			2.184		1.745	2.184	1.745	59.958				61.703

FEDERAL AID PRIMARY ROUTE NUMBER 21

SECTION DESCRIPTION	MILE POST	MTCE SECT	PROJECT NUMBER	YEAR BLT	YEAR IMP	SURF TYPE	THICKNESS SURF	THICKNESS BASE	WIDTH SURF	WIDTH RDY	NO LN	SECT LENGTH	LOCA-TION	PROJCT LENGTH	ACCUM MILEAGE
					VAUGHN INT JCT I 15										
JCT I 15 & FAP 3 AT VAUGHN INT															
COIN I00015 290+0.680-335+0.516	0+0.000														44.309
JCT I 15 MIDWAY INT	44+0.516	3710	I 15 7 15	72	72	PMS	4.0	15.0	40	40	2	.175	COUNTY	.175	44.484
PONDERA COUNTY	44+0.691	3710	EHS 211 16	72	72	PMS	4.0	15.0	40	40	2	.650	COUNTY	.650	45.134
PONDERA COUNTY	44+1.341	3710	FAP 211	64	64	RMS	4.0	4.0	24	26	2	1.326	COUNTY	1.326	46.460
PONDERA COUNTY	46+0.302	3710	FAP 67 A	34	54	RMS	1.5	12.0	24	26	2	.974	COUNTY		47.434
JCT FAS 219 PONDERA CO	47+0.254	3710	FAP 67 A	34	54	RMS	1.5	12.0	24	26	2	.424	COUNTY	1.398	47.858
PONDERA COUNTY	47+0.678	3710	F 67 9	63	63	PMS	3.0	19.0	44	44	2	.111	COUNTY		47.969
ENT CONRAD CL MAIN ST	47+0.789	3730	F 67 9	63	63	PMS	3.0	19.0	44	44	2	.330	CITY		48.299
JCT FAS 534 MAIN ST	47+1.119	3730	F 67 9	63	63	PMS	3.0	19.0	44	44	2	.379	CITY		48.678
JCT FAS 218 MAIN ST	47+1.498	3730	F 67 9	63	63	PMS	3.0	19.0	53	53	2	.335	CITY		49.013
MAIN ST	47+1.833	3730	I 15 7 13	72	72	PMS	2.4	18.0	53	53	2	.019	CITY		49.032
APP RD CONRAD INT	47+1.852	3730	I 15 7 13	72	72	PMS	2.4	18.0	53	53	2	.151	CITY	.170	49.183
MAIN ST	47+2.003	3730	F 37 9	63	63	PMS	3.0	19.0	53	53	2	.075	CITY		49.258
LV CONRAD CL	47+2.078	3730	F 67 9	63	63	PMS	3.0	19.0	32	32	2	.237	COUNTY	1.467	49.495
PONDERA COUNTY	48+0.216	3730	FI 67 4	51	65	RMS	1.5	15.0	32	32	2	5.487	COUNTY		54.982
JCT FAS 366 PONDERA CO	54+0.078	3730	FI 67 4	51	65	RMS	1.5	15.0	32	32	2	3.010	COUNTY	8.497	57.992
JCT FAS 216 PONDERA CO	57+0.096	3730	S 357 11	72	72	PMS	2.4	20.0	34	34	2	.320	COUNTY	.320	58.312
PONDERA COUNTY	57+0.416	3730	I 15 7 14	72	72	PMS	2.4	20.0	34	34	2	.203	COUNTY	.203	58.515
JCT I 15 VALIER INT															
COIN I00015 348+0.261-398+0.184	57+0.619														108.378
MONTANA CANADIAN BOUNDARY	107+0.184														

FEDERAL AID PRIMARY ROUTE NUMBER 21

********** SUMMARY BY COUNTIES **********

	ROUTE	CONST	UNIMP	WYE	CITY <5000	URBAN INSIDE CITY LIMITS	URBAN OUTSIDE CITY LIMITS	TOTAL CITY	TOTAL URBAN	COUNTY	NATL FOREST	INDIAN RESERV	OTHER	NET RURAL
PONDERA	14.206	14.206			1.289			1.289		12.917				12.917

FEDERAL AID PRIMARY ROUTE NUMBER 22

SECTION DESCRIPTION	MILE POST	MTCE SECT	PROJECT NUMBER	YEAR BLT	YEAR IMP	SURF TYPE	THICKNESS SURF	THICKNESS BASE	WIDTH SURF	WIDTH RDY	NO LN	SECT LENGTH	LOCA-TION	PROJCT LENGTH	ACCUM MILEAGE
			MONT. 5												
JCT FAP 32 SCOBEY FIRST AVE	0+0.000	1010	F 251 11	65	65	PMS	3.0	17.0	46	46	2	.348	CITY		.348
FIRST AVE	0+0.348	1010	F 251 11	65	65	PMS	3.0	17.0	32	32	2	.175	CITY		.523
LV SCOBEY CL	0+0.523	1010	F 251 11	65	65	PMS	3.0	17.0	32	32	2	7.070	COUNTY	7.593	7.593
DANIELS COUNTY	7+0.586	1010	FAP 251 B	35	36	BST	.7	8.5	20	24	2	3.801	COUNTY		11.394
JCT FAS 251 DANIELS CO	11+0.436	1010	FAP 251 B	35	36	BST	.7	8.5	20	24	2	.002	COUNTY		11.396
JCT FAS 511 DANIELS CO	11+0.438	1010	FAP 251 B	35	36	BST	.7	8.5	20	24	2	6.458	COUNTY	10.261	17.854
DANIELS CO LN SHERIDAN CO	17+0.900	4610	FAP 251 C	36	36	BST	.5	5.5	22	25	2	6.469	COUNTY		24.323
SHERIDAN COUNTY	24+0.357	4610	FAP 251 C	36	61	RMS	1.5	5.5	20	25	2	5.000	COUNTY	11.469	29.323
SHERIDAN COUNTY	29+0.335	4610	FAP 251 E	37	62	RMS	3.5	7.5	20	24	2	.935	COUNTY		30.258
JCT FAS 374 SHERIDAN CO	30+0.267	4610	FAP 251 E	37	62	RMS	3.5	7.5	20	24	2	2.064	COUNTY		32.322
SHERIDAN COUNTY	32+0.324	4610	FAP 251 E	37	37	RMS	2.5	7.5	20	24	2	8.614	COUNTY	11.613	40.936
SHERIDAN COUNTY	40+0.943	4610	F 193 16	65	65	PMS	3.0	19.0	24	40	2	.228	COUNTY		41.164
JCT FAS 256 SHERIDAN CO	41+0.158	4610	F 193 16	65	65	PMS	3.0	19.0	24	40	2	.009	COUNTY		41.173
ENT PLENTYWOOD CL NO NAME ST	41+0.167	4610	F 193 16	65	65	PMS	3.0	19.0	47	47	2	.126	CITY		41.299
FIRST AVE	41+0.293	4610	F 193 16	65	65	PMS	3.0	19.0	47	47	2	.874	CITY		42.173
NO NAME ST	42+0.162	4610	F 193 16	65	65	PMS	3.0	19.0	47	47	2	.186	CITY		42.359
LV PLENTYWOOD CL	42+0.348	4610	F 193 16	65	65	PMS	3.0	19.0	24	40	2	.144	COUNTY	1.567	42.503
			MONT 16												
SHERIDAN COUNTY	42+0.492	4610	FAP 193 D	33	36	RMS	1.5	5.0	20	24	2	.881	COUNTY		43.384
SHERIDAN COUNTY	43+0.375	4610	FAP 193 D	33	40	RMS	1.5	6.0	20	24	2	.008	COUNTY		43.392
JCT FAP 30 SHERIDAN CO	43+0.383	4610	FAP 193 D	33	40	RMS	1.5	6.0	20	24	2	.286	COUNTY		43.678
SHERIDAN COUNTY	43+0.669	4610	FAP 193 D	33	36	RMS	1.5	5.0	20	24	2	4.966	COUNTY		48.644
JCT FAS 517 SHERIDAN CO	48+0.681	4610	FAP 193 D	33	36	RMS	1.5	5.0	20	24	2	.531	COUNTY		49.175
SHERIDAN COUNTY	49+0.176	4610	FAP 193 D	33	36	BST	.5	5.5	20	24	2	.467	COUNTY		49.642
ANTELOPE NOT INC SHERIDAN CO	49+0.643	4610	FAP 193 D	33	36	BST	.5	5.5	20	24	2	1.586	COUNTY		51.228
SHERIDAN COUNTY	51+0.208	4610	FAP 193 D	33	55	RMS	1.5	5.5	20	24	2	1.390	COUNTY	10.115	52.618
SHERIDAN COUNTY	52+0.606	4610	F 193 12	63	63	PMS	3.0	16.0	32	32	2	3.288	COUNTY		55.906
JCT FAS 258 SHERIDAN CO	55+0.893	4610	F 193 12	63	63	PMS	3.0	16.0	32	32	2	7.852	COUNTY		63.758
ENT MEDICINE LAKE CL NO NAME ST	63+0.746	4610	F 193 12	63	63	PMS	3.0	16.0	32	32	2	.057	CITY		63.815
LV MEDICINE LAKE CL JCT FAS 515	63+0.803	4610	F 193 12	63	63	PMS	3.0	16.0	32	32	2	.265	COUNTY		64.080
ENT MEDICINE LAKE CL NO NAME ST	64+0.075	4610	F 193 12	63	63	PMS	3.0	16.0	32	32	2	.130	CITY	11.592	64.210
NO NAME ST	64+0.205	4610	FAP 193E	33	36	BST	.5	5.0	20	24	2	.143	CITY		64.353

FEDERAL AID PRIMARY ROUTE NUMBER 22

SECTION DESCRIPTION	MILE POST	MTCE SECT	PROJECT NUMBER	YEAR BLT	YEAR IMP	SURF TYPE	THICKNESS SURF	THICKNESS BASE	WIDTH SURF	WIDTH RDY	NO LN	SECT LENGTH	LOCA-TION	PRCJCT LENGTH	ACCUM MILEAGE
LV MEDICINE LAKE CL	64+0.348	4610	FAP 193 E	33	36	BST	.5	5.0	20	24	2	.501	COUNTY		64.854
ENT MEDICINE LAKE BIRD REFUGE	64+0.849	4610	FAP 193 E	33	36	BST	.5	5.0	20	24	2	1.812	ST GAM		66.666
LV MEDICINE LAKE BIRD REFUGE	66+0.660	4610	FAP 193 E	33	36	BST	.5	5.0	20	24	2	3.193	COUNTY		69.859
JCT FAS 350 SHERIDAN CO	69+0.850	4610	FAP 193 E	33	36	BST	.5	5.0	20	24	2	2.003	COUNTY		71.862
SHERIDAN CO LN ROOSEVELT CO	71+0.860	4320	FAP 193 E	33	36	BST	.5	5.0	20	24	2	2.019	COUNTY	9.671	73.881
ROOSEVELT COUNTY	73+0.876	4320	F 193 19	71	71	PMS	3.0	17.0	32	32	2	1.485	COUNTY		75.366
JCT FAS 344 ROOSEVELT COUNTY	75+0.350	4320	F 193 19	71	71	PMS	3.0	17.0	32	32	2	.362	COUNTY		75.728
JCT FAS 405 ROOSEVELT COUNTY	75+0.712	4320	F 193 19	71	71	PMS	3.0	17.0	32	32	2	.145	COUNTY		75.873
ENT FROID CL NO NAME ST	75+0.857	4320	F 193 19	71	71	PMS	3.0	17.0	32	32	2	.024	CITY		75.897
LV FROID CL	75+0.881	4320	F 193 19	71	71	PMS	3.0	17.0	32	32	2	5.469	COUNTY	7.485	81.366
ROOSEVELT COUNTY	81+0.351	4320	F 193 9	59	59	PMS	3.0	15.0	32	32	2	.509	COUNTY		81.875
JCT FAS 496 ROOSEVELT CO	81+0.860	4320	F 193 9	59	59	PMS	3.0	15.0	32	32	2	6.647	COUNTY		88.522
ENT CULBERTSON CL NO NAME ST	88+0.489	4320	F 193 9	36	59	PMS	3.0	15.0	40	40	2	.130	CITY	7.286	88.652
JCT FAP 1															
COIN P00001 644+0.550-644+0.619	88+0.621														88.721
JCT FAP 1 CLARK ST BROADWAY	88+0.690	4320	F 273 10	34	59	PMS	3.0	15.0	41	44	2	.187	CITY		88.908
CLARK ST BROADWAY	88+0.877	4320	F 273 10	34	59	PMS	3.0	15.0	59	62	2	.069	CITY		88.977
CLARK ST BROADWAY	88+0.946	4320	F 273 10	34	59	PMS	3.0	15.0	55	58	2	.069	CITY		89.046
HEDDERICH AVE	88+1.015	4320	F 273 10	34	59	PMS	3.0	15.0	41	44	2	.142	CITY		89.188
NO NAME ST	89+0.117	4320	F 273 10	34	59	PMS	3.0	15.0	24	32	2	.083	CITY	.550	89.271
NO NAME ST	89+0.200	4320	F FG 273 11	61	61	PMS	3.0	12.0	36	36	2	.324	CITY		89.595
LV CULBERTSON CL	89+0.524	4320	F FG 273 11	61	61	PMS	3.0	12.0	36	36	2	.496	COUNTY	.820	90.091
ROOSEVELT COUNTY	90+0.037	4320	NRH 273 A	33	58	RMS	1.0	4.5	20	24	2	1.859	COUNTY	1.859	91.950
ROOSEVELT CO LN RICHLAND CO	91+0.986	4220	NRH 273 A	33	36	BST	.5	4.5	20	24	2	.117	COUNTY	.117	92.067
RICHLAND COUNTY	92+0.000	4220	NRH 273 C	34	36	BST	.5	5.5	20	24	2	1.533	COUNTY	1.533	93.600
RICHLAND COUNTY	93+0.586	4220	FAP 273 D	37	41	BST	.5	6.0	24	26	2	3.258	COUNTY	3.258	96.858
RICHLAND COUNTY	96+0.836	4220	F 273 15	70	70	PMS	3.0	17.0	34	34	2	3.328	COUNTY	3.328	100.186
RICHLAND COUNTY	100+0.176	4220	FAP 273 G	38	41	BST	.5	7.5	24	26	2	.407	COUNTY	.407	100.593
RICHLAND COUNTY	100+0.583	4220	FAP 273 H	40	49	BST	.5	7.0	24	26	2	7.684	COUNTY		108.277
RICHLAND COUNTY	108+0.288	4220	FAP 273 H	40	49	RMS	1.2	7.0	24	26	2	4.649	COUNTY		112.926
JCT FAS 201 RICHLAND CO	112+0.961	4240	FAP 273 H	40	49	RMS	1.2	7.0	24	26	2	4.749	COUNTY	17.082	117.675
RICHLAND COUNTY	117+0.721	4240	FAP 273 F	38	49	RMS	1.2	6.0	24	26	2	3.628	COUNTY	3.628	121.303
RICHLAND COUNTY	121+0.331	4240	FAP 273 E	37	49	RMS	1.2	5.0	24	26	2	3.406	COUNTY		124.709
RICHLAND COUNTY	124+0.752	4240	FAP 273 E	37	49	RMS	2.7	6.0	24	32	2	.257	COUNTY		124.966
ENT SIDNEY CL HOLLY ST	125+0.000	4240	FAP 273 E	37	49	RMS	2.7	6.0	24	32	2	.685	CITY		125.651
SECOND ST NW	125+0.685	4240	FAP 273 E	37	49	RMS	2.7	11.0	24	40	2	.020	CITY		125.671
SECOND ST NW	125+0.705	4240	FAP 273 E	37	52	RMS	2.7	11.0	34	40	2	.021	CITY		125.692
JCT FAS 488 SECOND ST NW	125+0.726	4240	FAP 273 E	37	52	RMS	2.7	11.0	34	40	2	.032	CITY		125.724
SECOND ST NW	125+0.758	4240	FAP 273 E	37	52	RMS	2.7	11.0	52	52	2	.134	CITY		125.858
SECOND ST NW	125+0.892	4240	FAP 273 E	37	52	RMS	2.7	11.0	42	42	2	.081	CITY		125.939
SECOND ST NW	125+0.973	4240	FAP 273 E	37	49	RMS	2.7	11.0	24	40	2	.061	CITY	4.697	126.000
JCT FAP 20	126+0.033														

FEDERAL AID PRIMARY ROUTE NUMBER 22

********** SUMMARY BY COUNTIES **********

	ROUTE	CONST	UNIMP	WYE	CITY <5000	URBAN INSIDE CITY LIMITS	URBAN OUTSIDE CITY LIMITS	TOTAL CITY	TOTAL URBAN	COUNTY	NATL FOREST	INDIAN RESERV	OTHER	NET RURAL
DANIELS	17.854	17.854			.523			.523		17.331				
RICHLAND	34.055	34.050			1.034			1.034		33.016				
ROOSEVELT	20.021	20.019			1.028			1.028		18.991				
SHERIDAN	54.008	54.008			1.516			1.516		50.680			1.812	
TOTAL	125.938	125.931			4.101			4.101		120.018			1.812	121.830

FEDERAL AID PRIMARY ROUTE NUMBER 23

SECTION DESCRIPTION	MILE POST	MTCE SECT	PROJECT NUMBER	YEAR BLT	YEAR IMP	SURF TYPE	THICKNESS SURF	THICKNESS BASE	WIDTH SURF	WIDTH RDY	NO LN	SECT LENGTH	LOCA-TION	PROJCT LENGTH	ACCUM MILEAGE
			US 312												
JCT FAP 2 MILES CITY MAIN ST	0+0.000	0923	CITY CONSTR	18	18	PCC	6.0	6.0	48	48	2	.365	CITY		.365
JCT FAU 8006	0+0.369	0923	CITY CONSTR	18	18	PCC	6.0	6.0	48	48	2	.120	CITY	.485	.485
MAIN ST	0+0.489	0923	FAP 18	20	20	RMS	1.5	8.0	22	25	2	.283	CITY		.768
LV MILES CITY CL ENT URBAN EXT	1+0.135	0923	FAP 18	20	36	RMS	1.5	5.0	22	25	2	.100	URBAN		.868
JCT FAU 8008	1+0.235	0923	FAP 18	20	36	RMS	1.5	5.0	25	25	2	.485	URBAN		1.353
JCT FAU 8011	1+0.720	0923	FAP 18	20	36	RMS	1.5	5.0	25	25	2	.002	URBAN		1.355
ENT MILES CITY CL	1+0.722	0920	FAP 18	20	36	RMS	1.5	5.0	22	25	2	.250	CITY		1.605
LV MILES CITY CL ENT URBAN EXT	1+0.972	0920	FAP 18	20	36	RMS	1.5	5.0	22	25	2	.139	URBAN		1.744
LV MILES CITY URBAN EXT	2+0.111	0923	FAP 18	20	36	RMS	1.5	5.0	25	25	2	.061	COUNTY		1.805
JCT I94 BROADUS INT	2+0.172	0920	FAP 18	20	36	RMS	1.5	5.0	22	25	2	3.282	COUNTY	4.602	5.087
CUSTER COUNTY	5+0.439	0920	FAP 156 D	36	36	RMS	1.5	4.0	22	25	2	7.593	COUNTY		12.680
JCT FAS 332 CUSTER CO	13+0.114	0920	FAP 156 D	36	36	RMS	1.5	4.0	20	25	2	1.544	COUNTY	9.137	14.224
CUSTER COUNTY	14+0.654	0920	F 156 11	62	62	PMS	3.0	14.0	30	30	2	1.252	COUNTY		15.476
CUSTER COUNTY	15+0.930	0920	F 156 11	62	62	PMS			28	28	2	.026	COUNTY		15.502
CUSTER COUNTY	15+0.956	0920	F 156 11	62	62	PMS	3.0	14.0	30	30	2	9.290	COUNTY	10.568	24.792
CUSTER COUNTY	25+0.192	0920	F 156 10	62	62	PMS	3.0	14.0	30	30	2	2.619	COUNTY	2.619	27.411
CUSTER COUNTY	27+0.819	0920	FAP 156 A	31	35	BST	.7	4.5	20	24	2	1.874	COUNTY	1.874	29.285
CUSTER COUNTY	29+0.697	0920	FAP 156 B	31	47	BST	.5	4.5	20	24	2	9.829	COUNTY		39.114
CUSTER COUNTY	39+0.530	0920	FAP 156 B	31	60	RMS	1.5	4.5	18	24	2	4.621	COUNTY	14.450	43.735
CUSTER COUNTY	44+0.152	0920	FAP 156 C	32	60	RMS	2.0	5.0	18	24	2	3.713	COUNTY	3.713	47.448
CUSTER COUNTY	47+0.867	0920	F 156 8	52	52	PMS	2.0	11.0	22	28	2	2.704	COUNTY		50.152
CUSTER CO LN POWDER RIVER CO	50+0.581	3810	F 156 8	52	60	RMS	3.0	11.0	24	28	2	5.178	COUNTY	7.882	55.330
POWDER RIVER COUNTY	55+0.758	3810	F 156 6	49	55	RMS	3.5	5.5	24	24	2	8.797	COUNTY	8.797	64.127
POWDER RIVER COUNTY	64+0.575	3810	FAP 198 B	29	41	BST	.5	5.0	24	24	2	8.397	COUNTY	8.397	72.524
POWDER RIVER COUNTY	72+0.957	3810	FAP 198 A	28	41	BST	.5	5.0	24	24	2	3.186	COUNTY		75.710
POWDER RIVER COUNTY	76+0.109	3810	F 198 9	69	69	PMS	3.5	11.5	28	28	2	.194	COUNTY		75.904
JCT FAP 37 POWDER RIVER CO	76+0.303	3810	F 198 9	69	69	PMS	3.5	11.5	28	28	2	1.530	COUNTY	1.724	77.434
POWDER RIVER COUNTY	77+0.811	3810	FAP 198 A	28	36	BST	.5	2.0	20	22	2	1.224	COUNTY		78.658
JCT FAS 391 POWDER RIVER CO	79+0.084	3810	FAP 198 A	28	36	BST	.5	2.0	20	22	2	.081	COUNTY		78.739

FEDERAL AID PRIMARY ROUTE NUMBER 23

SECTION DESCRIPTION	MILE POST	MTCE SECT	PROJECT NUMBER	YEAR BLT	YEAR IMP	SURF TYPE	THICKNESS SURF	THICKNESS BASE	WIDTH SURF	WIDTH RDY	NO LN	SECT LENGTH	LOCA-TION	PROJCT LENGTH	ACCUM MILEAGE
ENT BROADUS CL HOLT ST	79+0.165	3810	FAP 198 A	28	36	BST	.5	2.0	20	22	2	.229	CITY	4.720	78.968
PARK AVE	79+0.394	3810	FAP 262 D	40	40	RMS	3.0	7.5	78	78	2	.101	CITY		79.069
PARK AVE	79+0.495	3810	FAP 262 D	40	40	RMS	3.0	7.5	42	42	2	.077	CITY		79.146
PARK AVE	79+0.572	3810	FAP 262 D	40	40	RMS	3.0	7.5	30	30	2	.161	CITY		79.307
			US 212												
LV BROADUS CL	79+0.733	3810	FAP 262 D	40	40	RMS	3.0	7.5	24	24	2	1.089	COUNTY		80.396
JCT FAS 402 POWDER RIVER CO	80+0.818	3810	FAP 262 D	40	40	RMS	3.0	7.5	24	24	2	2.286	COUNTY	3.714	82.682
POWDER RIVER COUNTY	83+0.085	3810	FAP 262 A	31	56	RMS	2.0	5.0	20	24	2	.005	COUNTY		82.687
JCT FAP 54 POWDER RIVER CO	83+0.090	3810	FAP 262 A	31	56	RMS	2.0	5.0	20	24	2	.194	COUNTY		82.881
POWDER RIVER COUNTY	83+0.284	3810	FAP 262 A	31	56	RMS	4.0	9.0	20	24	2	2.254	COUNTY	2.453	85.135
POWDER RIVER COUNTY	85+0.568	3810	F 262 8	53	53	RMS	2.0	11.0	24	28	2	10.019	COUNTY	10.019	95.154
POWDER RIVER COUNTY	95+0.564	3810	F 262 9	54	54	RMS	2.0	12.0	24	28	2	6.028	COUNTY		101.182
POWDER RIVER CO LN CARTER CO	101+0.585	3810	F 262 9	54	54	PMS	2.0	12.0	24	28	2	.426	COUNTY		101.608
JCT FAS 544 CARTER COUNTY	102+0.038	0610	F 262 9	54	54	RMS	2.0	12.0	24	28	2	6.452	COUNTY	12.906	108.060
CARTER COUNTY	108+0.475	0610	F 262 12	55	73	PMS	3.0	15.0	28	28	2	.999	COUNTY		109.059
JCT FAS 277 CARTER CO	109+0.473	0610	F 262 12	55	73	PMS	3.0	15.0	28	28	2	10.001	COUNTY	11.000	119.060
CARTER COUNTY	119+0.471	0610	F 262 11	55	55	BST	.7	12.0	28	28	2	10.845	COUNTY	10.845	129.905
CARTER COUNTY	130+0.301	0610	F 262 14	65	65	PMS	3.0	21.0	40	40	2	6.684	COUNTY		136.589
JCT FAS 323 CARTER CO	137+0.000	0610	F 262 14	65	65	PMS	3.0	21.0	40	40	2	.299	COUNTY		136.888
JCT FAS 492 CARTER CO	137+0.299	0610	F 262 14	65	65	PMS	3.0	21.0	40	40	2	2.568	COUNTY	9.551	139.456
MONTANA WYOMING STATE LINE	139+0.854														

********** SUMMARY BY COUNTIES **********

	ROUTE	CONST	UNIMP	WYE	CITY <5000	URBAN INSIDE CITY LIMITS	URBAN OUTSIDE CITY LIMITS	TOTAL CITY	TOTAL URBAN	COUNTY	NATL FOREST	INDIAN RESERV	OTHER	NET RURAL
CARTER	38.274	38.274								38.274				
CUSTER	50.156	50.152				1.018	.726	1.018	1.744	48.408				
POWDER RIVER	51.030	51.030			.568			.568		50.462				
TOTAL	139.460	139.456			.568	1.018	.726	1.586	1.744	137.144				137.870

FEDERAL AID PRIMARY ROUTE NUMBER 24

SECTION DESCRIPTION	MILE POST	MTCE SECT	PROJECT NUMBER	YEAR BLT	YEAR IMP	SURF TYPE	THICKNESS SURF	THICKNESS BASE	WIDTH SURF	WIDTH RDY	NO LN	SECT LENGTH	LOCA-TION	PROJCT LENGTH	ACCUM MILEAGE
			MONT. 200												
JCT I90 BONNER INT	0+0.000	3210	I 90 2 14	66	66	PMS	4.2	21.0	32	32	2	.143	COUNTY	.143	.143
MISSOULA COUNTY BEG 3LN	0+0.143	3210	I 90 2 52	74	74	PMS	4.2	21.0	50	50	3	.123	COUNTY	.123	.266
MISSOULA COUNTY	0+0.266	3210	FRF 231 13	74	74	PMS	3.0	22.0	50	50	3	.015	COUNTY		.281
END 3LN MISSOULA COUNTY	0+0.281	3210	FRF 231 13	74	74	PMS	3.0	22.0	44	44	2	.270	COUNTY		.551
MISSOULA COUNTY	0+0.551	3210	FI 231 8	50	50	PMS			30	30	2	.067	COUNTY	.067	.618
MISSOULA COUNTY	0+0.618	3210	FRF 231 13	74	74	PMS	3.0	22.0	44	44	2	.357	COUNTY	.642	.975
MISSOULA COUNTY	0+0.975	3210	FRF 231 29	74	74	PMS	3.0	17.0	44	44	2	.870	COUNTY	.870	1.845
MISSOULA COUNTY	0+1.845	3210	WPH 237 B	36	37	RMS	2.5	7.0	30	30	2	3.114	COUNTY	3.114	4.959
MISSOULA COUNTY	3+0.973	3230	FAP 237 C	37	37	RMS	2.5	7.5	20	24	2	.925	COUNTY	.925	5.884
MISSOULA COUNTY	4+0.910	3230	F 237 24	68	68	PMS	3.0	17.0	40	40	2	2.624	COUNTY	2.624	8.508
MISSOULA COUNTY	7+0.551	3230	FAP 237 A	28	38	BST	.5	3.0	18	22	2	1.320	COUNTY	1.320	9.828
MISSOULA COUNTY	8+0.869	3230	FAP 237 D	40	42	RMS	2.5	8.0	20	24	2	3.348	COUNTY	3.348	13.176
MISSOULA COUNTY	12+0.237	3230	FAP 237 E	41	63	RMS	3.5	9.5	24	24	2	1.623	COUNTY		14.799
MISSOULA COUNTY	13+0.815	3230	FAP 237 E	41	63	RMS	3.0	12.0	24	24	2	.568	COUNTY		15.367
MISSOULA COUNTY	14+0.379	3230	FAP 237 E	41	63	RMS	3.5	9.5	24	24	2	.905	COUNTY		16.272
MISSOULA COUNTY	15+0.284	3230	FAP 237 E	41	63	RMS	5.5	9.5	24	24	2	.725	COUNTY	3.821	16.997
MISSOULA COUNTY	16+0.029	3230	F 237 25	68	68	PMS	3.0	18.0	40	40	2	1.597	COUNTY		18.594
ENT CLEARWATER SF MISSOULA CO	17+0.684	3230	F 237 25	68	68	PMS	3.0	18.0	40	40	2	4.978	ST FOR	6.575	23.572
MISSOULA COUNTY	22+0.634	3230	F 237 F	41	49	BST	.7	8.0	25	25	2	1.979	ST FOR		25.551
LEAVE CLEARWATER SF MISSOULA CO	24+0.647	3230	F 237 F	41	49	BST	.7	8.0	25	28	2	.376	COUNTY		25.927
MISSOULA COUNTY	25+0.038	3230	F 237 F	41	59	RMS	1.7	8.0	24	25	2	1.080	COUNTY		27.007
MISSOULA COUNTY	26+0.122	3230	F 237 F	41	49	BST	.7	8.0	25	28	2	.588	COUNTY	4.023	27.595
MISSOULA COUNTY	26+0.710	3230	F 237G	49	49	BST	.7	7.0	25	25	2	.309	COUNTY		27.904
ENTER CLEARWATER SF MISSOULA CO	27+0.015	3230	F 237G	49	49	BST	.7	5.0	25	25	2	4.855	ST FOR		32.759
JCT FAS 209 MISSOULA CO	31+0.845	3230	F 237G	49	49	BST	.7	5.0	25	25	2	.024	ST FOR	5.188	32.783
MISSOULA COUNTY	31+0.869	3230	F 237 15	54	54	RMS	2.0	3.0	24	30	2	3.799	ST FOR	3.799	36.582
LV CLEARWATER SF MSLA CO LN POWELL	35+0.684	3930	F 237 16	61	61	PMS	3.0	17.0	24	26	2	7.494	COUNTY	7.494	44.076
POWELL COUNTY	43+0.145	3930	F 267 11	61	61	PMS	3.0	22.0	24	26	2	1.414	COUNTY		45.490
JCT FAS 272 NEAR OVANDO POWELL CO	44+0.555	3930	F 267 11	61	61	PMS	3.0	22.0	24	26	2	11.098	COUNTY		56.588
JCT FAS 271 POWELL CO	55+0.670	3950	F 267 11	61	61	PMS	3.0	22.0	24	26	2	9.806	COUNTY	22.318	66.394
ENT LINCOLN SF LEWIS & CLARK CO LN	65+0.472	2550	F 267 10	60	60	PMS	3.0	18.0	24	24	2	1.573	ST FOR		67.967
LEWIS AND CLARK COUNTY	67+0.032	2550	F 267 10	60	60	PMS	3.0	18.0	24	24	2	.854	NATFOR		68.821
LV LINCOLN SF LEWIS & CLARK CO	67+0.886	2550	F 267 10	60	60	PMS	3.0	18.0	24	24	2	3.615	ST FOR		72.436
LINCOLN NOT INCORP LEWIS & CLARK CO	71+0.492	2550	F 267 10	60	60	PMS	3.0	18.0	24	24	2	1.110	ST FOR		73.546
ENT HELENA NF LEWIS & CLARK CO	72+0.606	2550	F 267 10	60	60	PMS	3.0	18.0	24	24	2	.513	NATFOR		74.059
LV HELENA NF ENT LINCOLN SF	73+0.127	2550	F 267 10	60	60	PMS	3.0	18.0	24	24	2	5.340	ST FOR		79.399
LV LINCOLN SF LEWIS & CLARK CO	78+0.477	2550	F 267 10	60	60	PMS	3.0	18.0	24	24	2	3.537	COUNTY	16.542	82.936
LEWIS & CLARK COUNTY	82+0.008	2550	F 267 13	57	64	PMS	3.0	14.0	28	30	2	.970	COUNTY		83.906
JCT FAS 279 LEWIS & CLARK CO	82+0.978	2550	F 267 13	57	64	PMS	3.0	14.0	28	30	2	3.134	COUNTY		87.040
ENT HELENA NF BEG FH 10	86+0.129	2555	F 267 13	57	64	PMS	3.0	14.0	28	30	2	3.769	NATFOR	7.873	90.809
LEWIS & CLARK COUNTY	89+0.871	2555	F 50 10	46	64	PMS	3.0	10.0	28	30	2	1.325	NATFOR	1.325	92.134
LV HELENA NF LV FH 10	91+0.218	2550	F 50 7	48	51	BST	.7	6.3	25	25	2	1.022	COUNTY		93.156
LEWIS AND CLARK COUNTY	92+0.230	2550	F 50 7	48	62	RMS	1.7	6.3	26	26	2	1.020	COUNTY		94.176
LEWIS AND CLARK COUNTY	93+0.242	2550	F 50 7	48	51	BST	.7	6.3	25	25	2	.379	COUNTY		94.555
LEWIS & CLARK COUNTY	93+0.621	2550	F 50 7	48	61	RMS	2.5	6.3	24	25	2	.376	COUNTY		94.931
LEWIS & CLARK CO	93+0.997	2550	F 50 7	48	70	RMS	3.5	6.3	24	25	2	1.515	COUNTY		96.446
LEWIS & CLARK COUNTY	95+0.526	2550	F 50 7	48	70	RMS	1.7	6.3	24	25	2	.758	COUNTY		97.204
LEWIS & CLARK COUNTY	96+0.294	2550	F 50 7	48	51	BST	.7	6.3	25	25	2	.379	COUNTY		97.583
LEWIS & CLARK COUNTY	96+0.673	2550	F 50 7	48	63	RMS	3.0	6.3	24	25	2	.363	COUNTY		97.946
LEWIS & CLARK COUNTY	97+0.034	2550	F 50 7	48	67	RMS	5.0	9.0	24	25	2	1.000	COUNTY		98.946
LEWIS & CLARK COUNTY	98+0.012	2550	F 50 7	48	63	RMS	3.0	9.0	24	25	2	1.667	COUNTY		100.613
LEWIS & CLARK COUNTY	99+0.690	2550	F 50 7	41	51	BST	.7	9.0	25	25	2	.739	COUNTY		101.352

FEDERAL AID PRIMARY ROUTE NUMBER 24

SECTION DESCRIPTION	MILE POST	MTCE SECT	PROJECT NUMBER	YEAR BLT	YEAR IMP	SURF TYPE	THICKNESS SURF	THICKNESS BASE	WIDTH SURF	WIDTH RDY	NO LN	SECT LENGTH	LOCA-TION	PROJCT LENGTH	ACCUM MILEAGE
JCT FAS 434 LEWIS & CLARK CO	100+0.420	2550	F 50 7	41	51	BST	.7	9.0	25	25	2	.100	COUNTY		101.452
LEWIS & CLARK COUNTY	100+0.520	2550	F 50 7	51	51	BST	.7	9.0	25	25	2	.865	COUNTY		102.317
LEWIS & CLARK COUNTY	101+0.395	2550	F 50 7	51	63	RMS	3.0	9.0	24	25	2	1.097	COUNTY		103.414
LEWIS & CLARK COUNTY	102+0.484	2550	F 50 5	49	49	RMS			24	24	2	.035	COUNTY	.035	103.449
LEWIS & CLARK COUNTY	102+0.519	2550	F 50 7	51	63	RMS	3.0	9.0	24	25	2	1.148	COUNTY		104.597
LEWIS & CLARK COUNTY	103+0.678	2550	F 50 7	51	51	BST	.7	9.0	25	25	2	5.361	COUNTY	17.789	109.958
LEWIS & CLARK COUNTY	109+0.030	2550	F 50 8	52	52	RMS	2.0	12.0	24	26	2	.019	COUNTY		109.977
JCT FAP 9 LEWIS & CLARK CO	109+0.052	2550	F 50 8	52	52	RMS	2.0	12.0	24	26	2	7.786	COUNTY		117.763
LEWIS & CLARK CO LN CASCADE CO	116+0.833	0740	F 50 8	52	68	RMS	4.0	12.0	24	26	2	2.000	COUNTY		119.763
CASCADE COUNTY	118+0.830	0740	F 50 8	52	52	RMS	2.0	12.0	24	26	2	8.587	COUNTY	18.392	128.350
CASCADE COUNTY	127+0.420	0740	FAP 176 A	23	36	BST	.7	2.0	20	24	2	.045	COUNTY	.045	128.395
JCT AUGUSTA SPUR CASCADE CO	127+0.465	0740	DF 176 6	59	59	PMS	3.0	18.0	32	32	2	5.720	COUNTY	5.720	134.115
CASCADE COUNTY	133+0.232	0740	F 176 7	64	64	PMS	3.0	18.0	32	32	2	5.275	COUNTY	5.275	139.390
SUN RIVER NOT INCORP CASCADE CO	138+0.485	0740	FAP 176 C	34	34	PMS			20	20	2	.053	COUNTY	.053	139.443
CASCADE COUNTY	138+0.538	0740	FAP 10	36	71	RMS	1.5	5.5	25	31	2	1.126	COUNTY	1.126	140.569
JCT FAP 3															
						AUGUSTA SPUR									
JCT FAP 24 CASCADE CO	139+0.705	0740	FAP 176 A	23	39	BST	.5	2.0	20	24	2	1.105	COUNTY	1.105	141.674
CASCADE COUNTY	140+0.682	0740	NRH 176 D	34	37	BST	.7	3.5	20	24	2	.091	COUNTY		141.765
CASCADE COUNTY	140+0.773	0740	NRH 176 D	34	67	RMS	2.5	3.5	24	24	2	2.000	COUNTY		143.765
CASCADE COUNTY	142+0.773	0740	NRH 176 D	34	37	BST	.7	3.5	20	24	2	2.356	COUNTY		146.121
CASCADE CO LN LEWIS & CLARK CO	145+0.109	2530	NRH 176 D	34	37	BST	.5	3.5	20	24	2	.062	COUNTY		146.183
LEWIS & CLARK COUNTY	145+0.171	2530	NRH 176 D	34	69	RMS	2.5	3.5	22	24	2	1.878	COUNTY		148.061
LEWIS & CLARK COUNTY	147+0.080	2530	NRH 176 D	34	69	RMS	3.5	3.5	22	24	2	.122	COUNTY		148.183
LEWIS & CLARK COUNTY	147+0.202	2530	NRH 176 D	34	61	RMS	1.5	3.5	22	24	2	.878	COUNTY		149.061
LEWIS AND CLARK COUNTY	148+0.076	2530	NRH 176 D	34	62	RMS	1.5	3.5	24	24	2	2.614	COUNTY	10.001	151.675
						MONT 21									
LEWIS & CLARK COUNTY	150+0.680	2530	NRH 176 E	35	67	RMS	4.5	7.0	24	24	2	.113	COUNTY		151.788
LEWIS & CLARK COUNTY	150+0.793	2530	NRH 176 E	35	67	RMS	4.5	7.0	24	24	2	.607	COUNTY		152.395
LEWIS & CLARK COUNTY	151+0.394	2530	NRH 176 E	35	67	RMS	3.5	7.0	24	24	2	1.393	COUNTY		153.788
LEWIS & CLARK COUNTY	152+0.787	2530	NRH 176 E	35	36	RMS	1.5	7.0	22	24	2	1.544	COUNTY		155.332
LEWIS & CLARK COUNTY	154+0.337	2530	NRH 176 E	35	64	RMS	3.5	7.0	24	24	2	1.429	COUNTY		156.761
LEWIS & CLARK COUNTY	155+0.744	2530	NRH 176 E	35	64	RMS	4.5	7.0	24	24	2	.086	COUNTY		156.847
LEWIS & CLARK COUNTY	155+0.830	2530	NRH 176 E	35	61	RMS	2.5	7.0	22	24	2	.914	COUNTY		157.761
LEWIS & CLARK COUNTY	156+0.736	2530	NRH 176 E	35	36	RMS	1.5	7.0	22	24	2	1.988	COUNTY		159.749
LEWIS & CLARK COUNTY	158+0.729	2530	NRH 176 E	35	61	RMS	2.5	7.0	22	24	2	.801	COUNTY		160.550
LEWIS & CLARK COUNTY	159+0.530	2530	NRH 176 E	35	67	RMS	4.5	7.0	24	24	2	.240	COUNTY		160.790
LEWIS & CLARK COUNTY	159+0.770	2530	NRH 176 E	35	67	RMS	3.5	7.0	24	24	2	.477	COUNTY		161.267
LEWIS & CLARK COUNTY	160+0.245	2530	NRH 176 1	49	67	RMS			24	24	2	.007	COUNTY	.007	161.274
LEWIS AND CLARK COUNTY	160+0.252	2530	NRH 176 E	35	67	RMS	3.5	7.0	24	24	2	.276	COUNTY	9.868	161.550
JCT FAP 9 NEAR AUGUSTA	160+0.555														

FEDERAL AID PRIMARY ROUTE NUMBER 24

********** SUMMARY BY COUNTIES **********

	ROUTE	CONST	UNIMP	WYE	CITY <5000	URBAN INSIDE CITY LIMITS	URBAN OUTSIDE CITY LIMITS	TOTAL CITY	TOTAL URBAN	COUNTY	NATL FOREST	INDIAN RESERV	OTHER	NET RURAL
CASCADE	22.949	22.806								22.806				
LEWIS AND CLARK	51.375	51.369								33.270	6.461		11.638	
MISSOULA	36.582	36.582								20.947			15.635	
POWELL	29.812	29.812								29.812				
CASCADE (SPUR)	5.597	5.552								5.552				
LEWIS AND CLARK (SPUR)	15.456	15.429								15.429				
TOTAL	161.771	161.550								127.816	6.461		27.273	161.550

FEDERAL AID PRIMARY ROUTE NUMBER 25

SECTION DESCRIPTION	MILE POST	MTCE SECT	PROJECT NUMBER	YEAR BLT	YEAR IMP	SURF TYPE	THICKNESS SURF	THICKNESS BASE	WIDTH SURF	WIDTH RDY	NO LN	SECT LENGTH	LOCATION	PROJCT LENGTH	ACCUM MILEAGE
MONT. 13															
JCT FAP 15 CIRCLE NO NAME ST	0+0.000	2830	NRH 253 B	36	56	RMS	1.5	5.5	20	24	2	.052	CITY		.052
LV CIRCLE CL	0+0.055	2830	NRH 253 B	36	56	RMS	1.5	5.5	20	24	2	7.600	COUNTY	7.652	7.652
MCCONE COUNTY	7+0.759	2830	FAP 253 C	36	56	RMS	2.5	4.0	20	25	2	3.788	COUNTY		11.440
MCCONE COUNTY	11+0.549	2830	FAP 253 C	36	36	RMS	1.5	4.0	20	25	2	4.357	COUNTY		15.797
MCCONE COUNTY	15+0.923	2830	FAP 253 C	36	55	RMS	2.5	4.0	20	25	2	4.996	COUNTY	13.141	20.793
MCCONE COUNTY	20+0.909	2820	FAP 253 C	35	40	RMS	1.5	7.5	20	24	2	3.006	COUNTY		23.799
JCT FAS 254 MCCONE CO	23+0.919	2820	FAP 253 E	35	40	RMS	1.5	7.5	20	24	2	4.197	COUNTY	7.203	27.996
MCCONE COUNTY	28+0.107	2820	FAP 253 C	40	40	RMS	1.5	8.0	20	24	2	6.267	COUNTY		34.263
JCT FAS 201 MCCONE CO	34+0.357	2820	FAP 253 G	40	40	RMS	1.5	8.0	20	24	2	1.137	COUNTY	7.404	35.400
MCCONE COUNTY	35+0.506	2820	FAP 253 E	37	37	RMS	1.5	6.0	20	25	2	9.233	COUNTY	9.233	44.633
MCCONE COUNTY	44+0.762	2820	FAP 253 A	37	37	RMS	1.5	6.0	20	25	2	.238	COUNTY		44.871
MCCONE COUNTY	44+1.000	2820	FAP 253 A	30	36	BST	.5	3.5	20	24	2	1.199	COUNTY		46.070
JCT FAS 528 MCCONE CO	46+0.191	2820	FAP 253 A	30	36	BST	.5	3.5	20	24	2	.308	COUNTY	1.745	46.378
FT PECK IR MCCONE CO LN ROOSEVELT	46+0.499	4310	FAP 253 A	30	36	BST	.5	3.5	20	24	2	.141	INDRES		46.519
ROOSEVELT COUNTY	46+0.640	4310	FAP 253 A	30	56	RMS	1.5	3.5	20	24	2	.271	INDRES		46.790
MONT 13W															
JCT FAP 32 ROOSEVELT CO	46+0.911	4310	FAP 253 A	30	56	RMS	1.5	11.0	24	24	2	3.314	INDRES		50.104
ROOSEVELT COUNTY	50+0.216	4310	FAP 253 A	30	56	RMS	1.5	3.5	24	24	2	.415	INDRES		50.519
ROOSEVELT COUNTY	50+0.631	4310	FAP 253 A	30	36	BST	.5	3.5	20	24	2	.160	INDRES	4.301	50.679
ROOSEVELT COUNTY	50+0.791	4310	FAP 84 B	22	32	BST	.5	7.0	20	24	2	1.585	INDRES	1.585	52.264
ENT WOLF POINT CL MAIN ST	52+0.376	4310	SC	32	32	BST	.5	7.0	20	24	2	.034	CITY INDRES	.034	52.298
ANACONDA MAIN ST BEG COUPLET	52+0.410	4310	NRM 253 D	71	71	RMS	2.5	5.5	40	40	2	.024	CITY INDRES		52.322
END MAIN ST COUPLET	52+0.434	4310	NRM 253 D	34	34	RMS	2.5	5.5	40	40	2	.174	CITY	.198	52.496

FEDERAL AID PRIMARY ROUTE NUMBER 25

SECTION DESCRIPTION	MILE POST	MTCE SECT	PROJECT NUMBER	YEAR BLT	YEAR IMP	SURF TYPE	THICKNESS SURF	THICKNESS BASE	WIDTH SURF	WIDTH RDY	NO LN	SECT LENGTH	LOCA-TION	PROJCT LENGTH	ACCUM MILEAGE
THIRD AVE S	52+0.608	4310	FAGM 253 D	39	39	RMS	2.5	7.5	63	63	4	.059	INDRES CITY		52.555
FOURTH AVE N	52+0.667	4310	FAGM 253 D	39	39	PCC	6.0	5.5	30	30	2	.012	INDRES CITY	.071	52.567
FOURTH AVE N	52+0.679	4310	F 253 17	72	72	PCC	8.0	8.4	36	51	4	.119	INDRES CITY		52.686
FOURTH AVE N	52+0.798	4310	F 253 17	72	72	PCC	8.0	8.4	52	56	4	.058	INDRES CITY	.177	52.744
JCT FAP 1	52+0.865												INDRES		

********** SUMMARY BY COUNTIES **********

	ROUTE	CONST	UNIMP	WYE	CITY <5000	URBAN INSIDE CITY LIMITS	URBAN OUTSIDE CITY LIMITS	TOTAL CITY	TOTAL URBAN	COUNTY	NATL FOREST	INDIAN RESERV	OTHER	NET RURAL
MCCONE	46.381	46.378			.052			.052		46.326				
ROOSEVELT	6.375	6.366			.480			.480				6.366		
TOTAL	52.756	52.744			.532			.532		46.326		6.366		52.212

FEDERAL AID PRIMARY ROUTE NUMBER 26

SECTION DESCRIPTION	MILE POST	MTCE SECT	PROJECT NUMBER	YEAR BLT	YEAR IMP	SURF TYPE	THICKNESS SURF	THICKNESS BASE	WIDTH SURF	WIDTH RDY	NO LN	SECT LENGTH	LOCA-TION	PROJCT LENGTH	ACCUM MILEAGE
			MONT 23												
JCT FAP 20 51 NEAR SIDNEY	0+0.000	4230	FAP 265 B	36	36	BST	.5	5.0	22	25	2	.764	COUNTY	.764	.764
RICHLAND COUNTY	0+0.771	4230	ECHP 265 A	33	36	BST	.5	5.5	20	24	2	1.141	COUNTY		1.905
JCT FAS 261 RICHLAND CO	1+0.985	4230	ECHP 265 A	33	36	BST	.5	5.5	20	24	2	.685	COUNTY		2.590
RICHLAND COUNTY	2+0.662	4230	ECHP 265 A	33	55	RMS	1.5	5.5	20	24	2	4.936	COUNTY	6.762	7.526
MONTANA N DAKOTA STATE LINE	7+0.597														

********** SUMMARY BY COUNTIES **********

	ROUTE	CONST	UNIMP	WYE	CITY <5000	URBAN INSIDE CITY LIMITS	URBAN OUTSIDE CITY LIMITS	TOTAL CITY	TOTAL URBAN	COUNTY	NATL FOREST	INDIAN RESERV	OTHER	NET RURAL
RICHLAND	7.533	7.526								7.526				7.526

FEDERAL AID PRIMARY ROUTE NUMBER 27

SECTION DESCRIPTION	MILE POST	MTCE SECT	PROJECT NUMBER	YEAR BLT	YEAR IMP	SURF TYPE	THICKNESS SURF	THICKNESS BASE	WIDTH SURF	WIDTH RDY	NO LN	SECT LENGTH	LOCA-TION	PROJCT LENGTH	ACCUM MILEAGE
			MONT. 27												
JCT FAS 323 EKALAKA NO NAME ST	0+0.000	0620	F 47 4	50	50	PMS	2.0	13.5	22	24	2	.355	CITY		.355
LV EKALAKA CL	0+0.355	0620	F 47 4	50	50	PMS	2.0	11.0	22	24	2	3.004	COUNTY		3.359
JCT FAS 292 CARTER CO	3+0.360	0620	F 47 4	50	50	PMS	2.0	11.0	22	24	2	8.716	COUNTY	12.075	12.075
CARTER CO LN FALLON CO	12+0.063	1320	F 48 7	50	50	PMS	2.0	12.0	22	24	2	1.079	COUNTY		13.154
JCT FAS 546 FALLON CO	13+0.142	1320	F 48 7	50	50	PMS	2.0	12.0	22	24	2	6.717	COUNTY		19.871
FALLON COUNTY	19+0.868	1320	F 48 7	50	50	PMS	2.0	12.0	22	24	2	2.646	COUNTY	10.442	22.517
JCT FAS 494 FALLON CO	22+0.502	1320	F 48 6	48	48	BST	.7	4.0	25	25	2	6.612	COUNTY		29.129
JCT FAS 322 FALLON CO	29+0.146	1320	F 48 6	48	48	BST	.7	4.0	25	25	2	5.510	COUNTY		34.639
ENT BAKER CL LAKE ST	34+0.643	1320	F 48 6	48	48	BST	.7	4.0	25	25	2	.601	CITY	12.723	35.240
LAKE ST	35+0.236	1320	NRM 48 B	34	34	RMS	2.0	4.0	24	30	2	.144	CITY		35.384
LAKE ST	35+0.380	1320	NRM 48 B	34	34	RMS	2.5	5.5	74	74	2	.059	CITY	.203	35.443
JCT FAP 2 MAIN ST	35+0.445	1320	F 2 8	48	48	RMS	2.5	6.0	74	74	2	.059	CITY	.059	35.502
MAIN ST	35+0.510	1320	F 2 12	57	60	RMS	3.3	12.0	28	40	2	.215	CITY		35.717
MAIN ST	35+0.725	1320	F 2 12	57	60	RMS	3.3	12.0	28	28	2	.030	CITY		35.747
LV BAKER CL	35+0.755	1320	F 2 12	57	60	RMS	3.3	12.0	28	28	2	.212	COUNTY		35.959
FALLON COUNTY	36+0.011	1320	F 2 12	57	60	RMS	3.3	12.0	28	28	2	.516	COUNTY		36.475
JCT FAS 493 FALLON CO	36+0.527	1320	F 2 12	57	60	RMS	3.3	12.0	28	28	2	7.087	COUNTY		43.562
FALLON COUNTY	43+0.616	1320	F 2 12	57	57	PMS	1.8	10.0	28	28	2	.833	COUNTY	8.893	44.395
FALLON COUNTY	44+0.455	1320	F 2 14	58	58	BST	.7	18.0	30	30	2	5.256	COUNTY		49.651
JCT FAS 336 FALLON CO	49+0.714	1320	F 2 14	58	58	BST	.7	18.0	30	30	2	5.005	COUNTY	10.261	54.656
FALLON CO LN WIBAUX CO	54+0.746	5520	F 2 17	65	65	PMS	3.0	16.0	28	28	2	1.005	COUNTY		55.661
JCT FAS 413 WIBAUX CO	55+0.758	5520	F 2 17	65	65	PMS	3.0	16.0	28	28	2	13.993	COUNTY		69.654
JCT FAS 413 WIBAUX CO	69+0.739	5520	F 2 17	65	65	PMS	3.0	16.0	28	28	2	9.385	COUNTY	24.383	79.039
ENT WIBAUX CL WIBAUX ST	79+0.102	5520	F 2 9	49	49	RMS	2.0	14.0	24	24	2	.572	CITY		79.611
WIBAUX ST	79+0.674	5520	F 2 9	49	49	RMS	2.0	14.0	24	40	2	.089	CITY	.661	79.700
WIBAUX ST	79+0.763	5520	WPMS 314	34	36	RMS	2.5	7.0	24	40	2	.312	CITY	.312	80.012
JCT FAP 15	80+0.077														

********** SUMMARY BY COUNTIES **********

	ROUTE	CONST	UNIMP	WYE	CITY <5000	URBAN INSIDE CITY LIMITS	URBAN OUTSIDE CITY LIMITS	TOTAL CITY	TOTAL URBAN	COUNTY	NATL FOREST	INDIAN RESERV	OTHER	NET RURAL
CARTER	12.075	12.075			.355			.355		11.720				
FALLON	42.593	42.581			1.108			1.108		41.473				
WIBAUX	25.358	25.356			.973			.973		24.383				
TOTAL	80.026	80.012			2.436			2.436		77.576				77.576

FEDERAL AID PRIMARY ROUTE NUMBER 28

US 212

SECTION DESCRIPTION	MILE POST	MTCE SECT	PROJECT NUMBER	YEAR BLT	YEAR IMP	SURF TYPE	THICKNESS SURF	THICKNESS BASE	WIDTH SURF	WIDTH RDY	NO LN	SECT LENGTH	LOCATION	PROJCT LENGTH	ACCUM MILEAGE
YELLOWSTONE PARK BDRY BEG FH 59	0+0.000	0525	FHP 59 D	36	72	BST	.7	9.0	22	22	2	8.703	NATFOR	8.703	8.703
MONT WYO LN OUT OF STATE	8+0.706			36	71	BST	.7	9.0	18	18	2	35.512	NATFOR	35.512	44.215
WYO LN COOKE CITY HWY CARBON CO	45+0.000	0525	FHP 59 2 2	65	65	PMS	2.0	10.0	28	28	2	15.020	NATFOR	15.020	59.235
CARBON COUNTY	60+0.000	0525	FL 59 4	69	69	PMS	2.5	4.0	34	34	2	2.539	NATFOR		61.774
CARBON COUNTY	62+0.545	0525	FHP 59 2 4	69	69	PMS	2.0	10.0	34	34	2	.036	NATFOR		61.810
CARBON COUNTY	62+0.581	0525	FL 59 4	69	69	PMS	2.0	10.0	34	34	2	.489	NATFOR	3.028	62.299
CARBON COUNTY	63+0.068	0525	FHP 59 2 4	69	69	PMS	2.0	10.0	34	34	2	1.163	NATFOR	1.199	63.462
LV CUSTER NF CARBON CO	64+0.237	0520	ECHP 272	34	57	RMS	2.2	4.0	22	22	2	3.016	COUNTY		66.478
CARBON COUNTY	67+0.250	0520	ECHP 272	34	57	RMS	1.2	5.0	22	24	2	1.131	COUNTY		67.609
JCT FAS 477 ENT RED LODGE CL NO ST	68+0.346	0520	ECHP 272	34	57	RMS	1.2	5.0	22	24	2	.227	CITY		67.836
LV RED LODGE CL	68+0.573	0520	ECHP 272	34	57	RMS	1.2	5.0	22	24	2	.087	COUNTY		67.923
JCT FAS 308 END FH 59 CARBON CO	68+0.660	0520	ECHP 272	34	57	RMS	2.2	5.0	22	22	2	.030	COUNTY		67.953
ENT RED LODGE CL DALY AVE	68+0.690	0520	ECHP 272	34	59	RMS	4.2	4.0	20	22	2	.631	CITY	5.122	68.584
BROADWAY AVENUE	69+0.303	0520	CITY CONSTR	18	59	RMS	7.0	5.0	20	50	2	.047	CITY		68.631
BROADWAY AVENUE	69+0.350	0520	CITY CONSTR	18	18	PCC	6.0	5.0	50	50	2	.432	CITY	.479	69.063
BROADWAY AVENUE	69+0.782	0520	FAP 106 A	21	70	RMS	3.0	8.5	40	40	2	.187	CITY		69.250
BROADWAY AVENUE	70+0.032	0520	FAP 106 A	21	34	RMS	1.5	8.5	20	30	2	.153	CITY		69.403
JCT FAS 307 VILLARD AVE	70+0.185	0520	FAP 106 A	21	34	RMS	1.5	8.5	20	30	2	.126	CITY		69.529
LV RED LODGE CL	70+0.311	0520	FAP 106 A	21	54	RMS	1.5	9.5	22	24	2	1.043	COUNTY		70.572
CARBON COUNTY	71+0.370	0520	FAP 106 A	21	59	RMS	2.5	9.5	20	24	2	1.098	COUNTY		71.670
CARBON COUNTY	72+0.464	0520	FAP 106 A	21	54	RMS	1.5	9.5	22	24	2	2.747	COUNTY		74.417
CARBON COUNTY	75+0.209	0520	FAP 106 A	31	55	RMS	1.5	9.5	22	24	2	1.590	COUNTY		76.007
CARBON COUNTY	76+0.795	0520	FAP 106 A	31	57	RMS	3.7	8.5	22	24	2	1.023	COUNTY		77.030
CARBON COUNTY	77+0.824	0520	FAP 106 A	21	55	RMS	2.5	8.5	22	24	2	.038	COUNTY		77.068
CARBON COUNTY	77+0.862	0520	FAP 106 A	21	59	RMS	3.5	8.5	20	24	2	1.098	COUNTY		78.166
CARBON COUNTY	78+0.962	0520	FAP 106 A	21	34	RMS	1.5	8.5	20	24	2	1.275	COUNTY		79.441
CARBON COUNTY	80+0.247	0520	FAP 106 A	21	54	RMS	2.5	8.5	22	24	2	1.800	COUNTY	12.178	81.241
CARBON COUNTY	82+0.066	0520	FAP 106 B	36	55	RMS	2.5	6.0	22	24	2	.114	COUNTY		81.355
CARBON COUNTY	82+0.180	0520	FAP 106 B	36	59	RMS	3.5	6.0	20	24	2	.699	COUNTY		82.054
CARBON COUNTY	82+0.879	0520	FAP 106 B	36	36	RMS	1.5	6.0	21	24	2	.190	COUNTY		82.244
CARBON COUNTY	83+0.057	0520	FAP 106 B	36	56	RMS	2.5	6.0	22	24	2	.700	COUNTY		82.944
CARBON COUNTY	83+0.757	0520	FAP 106 B	36	59	RMS	3.5	6.0	21	24	2	.304	COUNTY		83.248
CARBON COUNTY	84+0.057	0520	FAP 106 B	36	59	RMS	2.5	6.0	21	24	2	.189	COUNTY		83.437
CARBON COUNTY	84+0.246	0520	FAP 106 D	39	59	RMS	3.5	11.0	21	24	2	.208	COUNTY		83.645
CARBON COUNTY	84+0.454	0520	FAP 106 D	39	39	RMS	2.5	11.0	20	24	2	.148	COUNTY	.356	83.793
CARBON COUNTY	84+0.602	0520	FAP 106 B	36	36	RMS	1.5	6.0	21	24	2	.095	COUNTY		83.888
CARBON COUNTY	84+0.697	0520	FAP 106 B	36	54	RMS	2.5	6.0	22	24	2	.360	COUNTY		84.248
CARBON COUNTY	85+0.066	0520	FAP 106 B	36	59	RMS	3.5	6.0	21	24	2	.928	COUNTY		85.176
CARBON COUNTY	86+0.000	0520	FAP 106 B	36	59	RMS	2.5	6.0	21	24	2	.076	COUNTY		85.252
CARBON COUNTY	86+0.076	0520	FAP 106 B	36	36	RMS	1.5	6.0	21	24	2	.814	COUNTY		86.066
CARBON COUNTY	86+0.890	0520	FAP 106 B	36	54	RMS	2.5	6.0	22	24	2	.690	COUNTY		86.756
CARBON COUNTY	87+0.576	0520	FAP 106 B	36	59	RMS	3.5	6.0	20	24	2	.408	COUNTY		87.164
CARBON COUNTY	87+0.984	0520	FAP 106 B	36	59	RMS	2.5	6.0	20	24	2	.096	COUNTY		87.260
CARBON COUNTY	88+0.086	0520	FAP 106 B	36	36	RMS	1.5	6.0	21	24	2	1.943	COUNTY		89.203
CARBON COUNTY	90+0.016	0520	FAP 106 B	36	68	RMS	2.5	6.0	24	24	2	.368	COUNTY		89.571
CARBON COUNTY	90+0.384	0520	FAP 106 B	36	68	RMS	3.2	6.0	24	24	2	.601	COUNTY	8.575	90.172
CARBON COUNTY	90+0.985	0520	FRF 106 15	74	74	PMS	2.4	15.0	40	40	2	3.940	COUNTY		94.112
JCT FAS 421	94+0.896	0520	FRF 106 15	74	74	PMS	2.4	15.0	40	40	2	.453	COUNTY	4.393	94.565
CARBON COUNTY	95+0.349	0520	FRF 106 14	74	74	PMS	2.4	15.0	42	42	2	.040	COUNTY		94.605
ENT JOLIET CL	95+0.389	0520	FRF 106 14	74	74	PMS	2.4	15.0	44	44	2	1.049	CITY		95.654
LV JOLIET CL	96+0.673	0520	FRF 106 14	74	74	PMS	2.4	15.0	44	44	2	4.685	COUNTY	5.774	100.339
CARBON COUNTY	101+0.121	0520	F 106 12	68	68	PMS	3.0	23.0	40	40	2	.584	COUNTY	.584	100.923

FEDERAL AID PRIMARY ROUTE NUMBER 28

SECTION DESCRIPTION	MILE POST	MTCE SECT	PROJECT NUMBER	YEAR BLT	YEAR IMP	SURF TYPE	THICKNESS SURF	THICKNESS BASE	WIDTH SURF	WIDTH RDY	NO LN	SECT LENGTH	LOCA-TION	PROJCT LENGTH	ACCUM MILEAGE
JCT FAP 4	101+0.708														

********** SUMMARY BY COUNTIES **********

	ROUTE	CONST	UNIMP	WYE	CITY <5000	URBAN INSIDE CITY LIMITS	URBAN OUTSIDE CITY LIMITS	TOTAL CITY	TOTAL URBAN	COUNTY	NATL FOREST	INDIAN RESERV	OTHER	NET RURAL
CARBON	56.711	56.708			2.852			2.852		34.609	19.247			
PARK	8.703	8.703									8.703			
TOTAL	65.414	65.411			2.852			2.852		34.609	27.950			
+ OUT OF STATE	35.512	35.512									35.512			
TOTAL	100.926	100.923			2.852			2.852		34.609	63.462			62.559

FEDERAL AID PRIMARY ROUTE NUMBER 29

SECTION DESCRIPTION	MILE POST	MTCE SECT	PROJECT NUMBER	YEAR BLT	YEAR IMP	SURF TYPE	THICKNESS SURF	THICKNESS BASE	WIDTH SURF	WIDTH RDY	NO LN	SECT LENGTH	LOCA-TION	PROJCT LENGTH	ACCUM MILEAGE
			MONT. 287												
JCT FAP 13 ENNIS NO NAME ST MAIN ST	0+0.000	2940	ECHP 171 A	33	33	RMS	1.5	4.0	20	24	2	.011	CITY	.011	.011
NO NAME ST MAIN ST	0+0.031	2940	FAP 244 D	36	36	RMS	1.5	4.0	22	25	2	.073	CITY	.073	.084
MAIN ST	0+0.104	2940	F 9 3	50	50	RMS	2.0	3.0	24	24	2	.141	CITY		.225
LV ENNIS CL	0+0.245	2940	F 9 3	50	50	RMS	2.0	3.0	24	24	2	5.436	COUNTY	5.577	5.661
MADISON COUNTY	5+0.697	2940	F 9 4	51	51	RMS	2.0	7.0	28	32	2	5.030	COUNTY	5.030	10.691
MADISON COUNTY	10+0.757	2940	F 9 5	56	56	PMS	2.0	10.0	28	28	2	.655	COUNTY		11.346
MADISON COUNTY	11+0.369	2940	F 9 5	56	56	PMS	2.0	10.0	36	36	3	.284	COUNTY		11.630
MADISON COUNTY	11+0.653	2940	F 9 5	56	56	PMS	2.0	10.0	28	28	2	.887	COUNTY		12.517
MADISON COUNTY	12+0.539	2940	F 9 5	56	56	PMS	2.0	10.0	36	36	3	.284	COUNTY		12.801
MADISON COUNTY	12+0.823	2940	F 9 5	56	56	PMS	2.0	10.0	28	28	2	.227	COUNTY		13.028
ENT VIRGINIA CITY CL NO NAME ST	13+0.053	2940	F 9 5	56	56	PMS	2.0	10.0	28	28	2	.489	CITY		13.517
NO NAME ST	13+0.542	2940	F 9 5	56	56	PMS	2.0	10.0	36	36	2	.284	CITY		13.801
NO NAME ST	13+0.826	2940	F 9 5	56	56	PMS	2.0	10.0	28	28	2	.064	CITY	3.174	13.865
WALLACE ST	13+0.890	2940	FAP 281 H	45	45	RMS	2.5	8.0	24	32	2	.260	CITY		14.125
WALLACE ST	14+0.157	2940	FAP 281 H	45	45	RMS	2.5	8.0	53	53	2	.225	CITY		14.350
WALLACE ST	14+0.382	2940	FAP 281 H	45	45	RMS	2.5	8.0	20	24	2	.113	CITY		14.463
NEVADA ST	14+0.495	2940	FAP 281 H	45	45	RMS	2.5	8.0	20	24	2	.214	CITY		14.677
NEVADA ST	14+0.709	2940	FAP 281 H	45	45	RMS	2.5	8.0	20	24	2	.118	CITY		14.795
LV VIRGINIA CITY CL	14+0.827	2940	FAP 281 H	45	45	RMS	2.5	8.0	20	24	2	5.116	COUNTY	6.046	19.911
MADISON COUNTY	19+0.904	2920	FAP 281 G	42	42	RMS	2.5	8.0	20	24	2	3.315	COUNTY		23.226
JCT FAS 357 MADISON CO	23+0.232	2920	FAP 281 G	42	42	RMS	2.5	8.0	20	24	2	1.939	COUNTY	5.254	25.165
MADISON COUNTY	25+0.175	2920	FAP 281 F	40	40	RMS	2.5	8.0	20	24	2	7.075	COUNTY	7.075	32.240
MADISON COUNTY	32+0.250	2920	FAP 281 D	39	39	RMS	2.5	7.0	20	24	2	.855	COUNTY		33.095
ENT SHERIDAN CL MAIN ST	33+0.097	2920	FAP 281 D	39	39	RMS	2.5	7.0	20	24	2	.079	CITY		33.174

FEDERAL AID PRIMARY ROUTE NUMBER 29

SECTION DESCRIPTION	MILE POST	MTCE SECT	PROJECT NUMBER	YEAR BLT	YEAR IMP	SURF TYPE	THICKNESS SURF	THICKNESS BASE	WIDTH SURF	WIDTH RDY	NO LN	SECT LENGTH	LOCA-TION	PROJCT LENGTH	ACCUM MILEAGE
MAIN ST	33+0.176	2920	FAP 281 D	39	39	RMS	2.5	11.0	80	80	2	.303	CITY		33.477
MAIN ST	33+0.479	2920	FAP 281 D	39	39	RMS	2.5	11.0	44	44	2	.004	CITY		33.481
MAIN ST	33+0.483	2920	FAP 281 D	39	57	RMS	4.0	11.0	22	44	2	.227	CITY		33.708
NO ST	33+0.710	2920	FAP 281 D	39	57	RMS	4.0	7.0	22	24	2	.491	CITY		34.199
LV SHERIDAN CL	34+0.188	2920	FAP 281 D	39	57	RMS	4.0	7.0	22	24	2	.082	COUNTY		34.281
MADISON COUNTY	34+0.270	2920	FAP 281 D	39	39	RMS	2.5	7.0	20	24	2	6.542	COUNTY		40.823
MADISON COUNTY	40+0.837	2920	FAP 281 D	39	39	RMS	2.5	7.0	20	24	2	1.405	COUNTY		42.228
ENT TWIN BRIDGES CL NO NAME ST	42+0.237	2920	F 281 19	68	68	PMS	3.0	33.0	24	44	2	.215	CITY		42.443
BEG 4LN MAIN ST	42+0.452	2920	F 281 19	68	68	PMS	3.0	33.0	48	68	4	.392	CITY		42.835
JCT FAP 49 MAIN ST	42+0.844	2920	F 281 19	68	68	PMS	3.0	33.0	48	68	4	.408	CITY	1.015	43.243
MONT 41 & MONT 287															
TWIN BRIDGES CL END 4LN	43+0.258	2920	FAP 281 D	39	39	RMS	2.5	7.0	20	24	2	.252	COUNTY	10.240	43.495
MADISON COUNTY	43+0.510	2920	FAP 281 C	39	39	RMS	2.5	6.5	20	24	2	6.288	COUNTY		49.783
MADISON COUNTY	49+0.826	2920	FAP 281 E	39	39	RMS	2.5	8.0	20	24	2	.094	COUNTY	.094	49.877
MADISON COUNTY	49+0.920	2920	FAP 281 C	39	39	RMS	2.5	6.5	20	24	2	.390	COUNTY	6.678	50.267
MADISON COUNTY	50+0.295	2920	FAP 281 B	36	63	RMS	2.5	5.0	24	24	2	2.750	COUNTY		53.017
MADISON COUNTY	53+0.046	2920	FAP 281 B	36	36	RMS	2.5	5.0	18	24	2	.110	COUNTY		53.127
JCT FAS 422 MADISON CO	53+0.156	2920	FAP 281 B	36	36	RMS	2.5	5.0	18	24	2	3.319	COUNTY	6.179	56.446
MADISON COUNTY	56+0.467	2920	FAP 281 A	36	36	RMS	2.5	4.0	18	24	2	.166	COUNTY		56.612
MADISON COUNTY	56+0.633	2920	FAP 281 A	36	63	RMS	2.5	4.0	22	24	2	.619	COUNTY		57.231
MONT 287															
JCT FAS 401 MADISON CO	57+0.250	2920	FAP 281 A	36	63	RMS	2.5	4.0	22	24	2	1.155	COUNTY		58.386
MADISON CO LN SILVER BOW CO	58+0.396	4720	FAP 281 A	36	63	RMS	2.5	4.0	22	24	2	.825	COUNTY		59.211
SILVER BOW COUNTY	59+0.229	4720	FAP 281 A	36	36	RMS	2.5	4.0	18	24	2	.051	COUNTY		59.262
SILVER BOW COUNTY	59+0.280	4720	FAP 281 A	36	60	RMS	4.0	4.0	24	24	2	.612	COUNTY		59.874
SILVER BOW CO LN JEFFERSON CO	59+0.892	2220	FAP 281 A	36	60	RMS	4.0	4.0	24	24	2	.388	COUNTY		60.262
JEFFERSON COUNTY	60+0.280	2220	FAP 281 A	36	36	RMS	2.5	4.0	18	24	2	1.420	COUNTY		61.682
JEFFERSON COUNTY	61+0.696	2220	FAP 281 A	36	63	RMS	2.5	4.0	24	24	2	1.500	COUNTY		63.182
JEFFERSON COUNTY	63+0.211	2220	FAP 281 A	36	36	RMS	2.5	4.0	18	24	2	2.483	COUNTY	9.219	65.665
JCT FORMER US 10	66+0.000	2220	FAP 69 B 3	31	40	RMS	2.5	14.0	24	31	2	2.000	COUNTY	2.000	67.665
JEFFERSON COUNTY	67+0.995	2220	FI 69 9	51	51	RMS	1.5	12.0	34	34	2	.888	COUNTY	.888	68.553
JEFFERSON COUNTY	68+0.871	2220	FAP 69 B	31	62	RMS	2.5	8.0	22	26	2	1.977	COUNTY		70.530
JEFFERSON COUNTY	70+0.854	2220	FAP 69 B	31	62	RMS	3.0	10.0	22	26	2	.302	COUNTY		70.832
ENT DEER LODGE NAT FOR END FH 24	71+0.132	2220	FAP 69 B	31	62	RMS	3.0	10.0	22	26	2	.758	NATFOR		71.590
LV DEER LODGE NAT FOREST	71+0.890	2220	FAP 69 B	31	62	RMS	3.0	10.0	22	26	2	.046	COUNTY	3.083	71.636
JEFFERSON COUNTY	71+0.936	2225	FHP 24 A	31	58	RMS	4.0	6.0	22	26	2	.101	COUNTY		71.737
ENT DEER LODGE NAT FOREST	72+0.044	2225	FHP 24 A	31	58	RMS	4.0	6.0	22	26	2	1.725	NATFOR		73.462
JEFFERSON COUNTY	73+0.784	2225	FHP 24 A	31	36	RMS	2.5	6.0	22	26	2	1.246	NATFOR		74.708
JEFFERSON CO LN SILVER BOW CO	75+0.032	4715	FHP 24 A	31	62	RMS	2.5	6.0	24	30	2	.546	NATFOR	3.618	75.254
SILVER BOW COUNTY	75+0.578	4715	FAP 159	34	62	RMS	2.5	6.0	24	30	2	2.277	NATFOR	2.277	77.531
SILVER BOW COUNTY	77+0.863	4715	FAP 207 B	28	60	RMS	3.5	6.0	24	30	2	1.541	NATFOR		79.072
SILVER BOW COUNTY	79+0.400	4715	FAP 207 B	28	71	RMS	3.5	6.0	24	30	2	.568	NATFOR		79.640
LV DEER LODGE NAT FOREST BEG FH 24	79+0.968	4710	FAP 207 B	28	71	RMS	3.5	6.0	24	30	2	.228	COUNTY		79.868
JCT FAS 375	80+0.192	4710	FAP 207 B	28	71	RMS	2.5	6.0	24	30	2	3.253	COUNTY		83.121
SILVER BOW COUNTY	83+0.450	4710	FAP 207 B	28	54	RMS	1.5	6.0	24	30	2	.027	COUNTY	5.617	83.148
JCT FAS 393 & FAU 1803	83+0.477		CNTY CONSTR			PRM			8	8	2	2.500	COUNTY		85.648
JCT FAU 1814 ENT BUTTE CL	85+0.977	4703	CITY CONSTR			BST	.7	3.0	22	22	2	.700	CITY		86.348
JCT FAS 440	86+0.677	4703	CITY CONSTR			BST	.7	5.0	53	53	2	.600	CITY		86.948
JCT FAU 1805	87+0.277	4703	FAP 207 A	23	23	PCC	6.0	5.0	39	51	4	.042	CITY	.042	86.990
MONTANA ST	87+0.319	4703	FAP 207 8	63	63	PMS	4.0	13.0	64	70	4	.033	CITY		87.023

FEDERAL AID PRIMARY ROUTE NUMBER 29

SECTION DESCRIPTION	MILE POST	MTCE SECT	PROJECT NUMBER	YEAR BLT	YEAR IMP	SURF TYPE	THICKNESS SURF	THICKNESS BASE	WIDTH SURF	WIDTH RDY	NO LN	SECT LENGTH	LOCA-TION	PROJCT LENGTH	ACCUM MILEAGE
MONTANA ST	87+0.352	4703	I 15 2 14	63	63	PMS	4.0	13.0	64	70	4	.047	CITY		87.070
JCT I15 & 90 MONTANA ST INT	87+0.399	4703	I 15 2 14	63	63	PMS	4.0	13.0	64	70	4	.042	CITY	.089	87.112
MONTANA ST	87+0.441	4703	FAP 207 8	63	63	PMS	4.0	13.0	64	70	4	.038	CITY	.071	87.150
MONTANA ST	87+0.479	4703	U 207 12	70	70	PMS	2.5	14.0	70	70	4	.077	CITY		87.227
JCT FAU 1808	87+0.556	4703	U 207 12	70	70	PMS	2.5	14.0	70	70	4	.035	CITY		87.262
MONTANA ST	87+0.591	4703	U 207 12	70	70	PMS	2.5	14.0	66	66	4	.197	CITY		87.459
JCT FAU 1806	87+0.788	4703	U 207 12	70	70	PMS	2.5	14.0	66	66	4	.385	CITY	.694	87.844
JCT FAP 3 IN BUTTE	88+0.191														

********** SUMMARY BY COUNTIES **********

	ROUTE	CONST	UNIMP	WYE	CITY <5000	URBAN INSIDE CITY LIMITS	URBAN OUTSIDE CITY LIMITS	TOTAL CITY	TOTAL URBAN	COUNTY	NATL FOREST	INDIAN RESERV	OTHER	NET RURAL
JEFFERSON	14.834	14.834								11.105	3.729			
MADISON	58.406	58.386			4.111			4.111		54.275				
SILVER BOW	14.642	10.824	3.800			2.196		2.196	2.196	7.496	4.932			
TOTAL	87.882	84.044	3.800		4.111	2.196		6.307	2.196	72.876	8.661			81.537

FEDERAL AID PRIMARY ROUTE NUMBER 30

SECTION DESCRIPTION	MILE POST	MTCE SECT	PROJECT NUMBER	YEAR BLT	YEAR IMP	SURF TYPE	THICKNESS SURF	THICKNESS BASE	WIDTH SURF	WIDTH RDY	NO LN	SECT LENGTH	LOCA-TION	PROJCT LENGTH	ACCUM MILEAGE
			MONT. 5												
JCT FAP 22 SHERIDAN CO	0+0.000	4620	FAP 382 A	38	40	RMS	1.5	6.5	20	24	2	10.107	COUNTY	10.107	10.107
SHERIDAN COUNTY	10+0.100	4620	FAP 382 B	40	40	RMS	1.5	8.0	20	24	2	3.269	COUNTY		13.376
JCT FAS 349 SHERIDAN CO	13+0.380	4620	FAP 382 B	40	40	RMS	1.5	8.0	20	24	2	7.221	COUNTY		20.597
JCT FAS 516 SHERIDAN CO	20+0.630	4620	FAP 382 B	40	40	RMS	1.5	8.0	20	24	2	2.757	COUNTY		23.354
ENT WESTBY CL NO NAME ST	23+0.396	4620	FAP 382 B	40	40	RMS	1.5	7.0	20	24	2	.474	CITY		23.828
MAIN ST	23+0.870	4620	FAP 382 B	40	40	RMS	1.5	7.0	68	68	2	.193	CITY		24.021
NO NAME ST	24+0.072	4620	FAP 382 B	40	40	RMS	1.5	7.0	20	24	2	.150	CITY	14.064	24.171
MONTANA N DAKOTA STATE LINE	24+0.222														

********** SUMMARY BY COUNTIES **********

	ROUTE	CONST	UNIMP	WYE	CITY <5000	URBAN INSIDE CITY LIMITS	URBAN OUTSIDE CITY LIMITS	TOTAL CITY	TOTAL URBAN	COUNTY	NATL FOREST	INDIAN RESERV	OTHER	NET RURAL
SHERIDAN	24.213	24.171			.817			.817		23.354				23.354

FEDERAL AID PRIMARY ROUTE NUMBER 32

MONT 13

SECTION DESCRIPTION	MILE POST	MTCE SECT	PROJECT NUMBER	YEAR BLT	YEAR IMP	SURF TYPE	THICKNESS SURF	THICKNESS BASE	WIDTH SURF	WIDTH RDY	NO LN	SECT LENGTH	LOCA-TION	PROJCT LENGTH	ACCUM MILEAGE
JCT FAP 25 FT PECK IR ROOSEVELT CO	0+0.000	4330	FLP 1 A	33	36	BST	.5	5.5	20	24	2	3.758	INDRES		3.758
JCT FAP 1 ROOSEVELT CO	3+0.751	4330	FLP 1 A	33	36	BST	.5	5.5	20	24	2	10.897	INDRES		14.655
ROOSEVELT COUNTY	14+0.649	4330	FAP 266 A	33	36	BST	.5	5.5	20	24	2	2.051	INDRES		16.706
JCT FAS 250 ROOSEVELT CO	16+0.719	4330	FAP 266 A	33	36	BST	.5	5.5	20	24	2	11.461	INDRES	28.167	28.167
ROOSEVELT COUNTY	28+0.175	4330	FAP 266 B	33	35	BST	.5	5.5	20	24	2	1.000	INDRES		29.167
ROOSEVELT COUNTY	29+0.176	4330	FLP 1 B	33	35	BST	.5	5.5	20	24	2	2.017	INDRES		31.184
ROOSEVELT COUNTY	31+0.180	4330	FAP 266 B	33	35	BST	.5	5.5	20	24	2	3.024	INDRES		34.208
ROOSEVELT COUNTY	34+0.207	4330	FLP 1 B	33	35	BST	.5	5.5	20	24	2	1.000	INDRES		35.208
ROOSEVELT CO LN DANIELS CO	35+0.227	1020	FAP 266 B	33	35	BST	.5	5.5	20	24	2	1.000	INDRES		36.208
DANIELS COUNTY	36+0.216	1020	FLP 1 B	33	35	BST	.5	5.5	20	24	2	1.252	INDRES		37.460
DANIELS COUNTY	37+0.490	1020	FAP 266 B	33	35	BST	.5	5.5	20	24	2	2.415	INDRES	11.708	39.875
LV FT PECK IR DANIELS CO	39+0.888	1020	FAP 266 C	33	35	BST	.5	5.5	20	24	2	10.897	COUNTY	10.897	50.772
ENT SCOBEY CL MAIN ST	50+0.788	1020	F 266 10	66	66	PMS	4.2	8.0	44	44	2	.050	CITY		50.822
MAIN ST	50+0.838	1020	F 266 10	66	66	PMS	4.2	8.0	47	47	2	.341	CITY		51.163
MAIN ST	51+0.179	1020	F 266 10	66	66	PMS	4.2	20.0	24	56	2	.135	CITY		51.298
JCT FAP 22 MAIN ST	51+0.317	1020	F 266 10	66	66	PMS	4.2	20.0	24	56	2	.071	CITY	.597	51.369
MAIN ST	51+0.393	1020	S 8 9	53	53	RMS	2.0	10.0	24	24	2	.128	CITY	.128	51.497
JCT FAS 248 MAIN ST	51+0.521	1020	F 266 10	58	68	PMS	3.0	14.0	24	26	2	.216	CITY		51.713
LV SCOBEY CL	51+0.737	1020	F 266 10	58	68	PMS	3.0	14.0	24	26	2	3.765	COUNTY		55.478
DANIELS COUNTY	55+0.481	1020	F 266 10	57	57	PMS			24	24	2	.027	COUNTY		55.505
DANIELS COUNTY	55+0.508	1020	F 266 10	58	68	PMS	3.0	14.0	24	26	2	3.950	COUNTY		59.455
DANIELS COUNTY	59+0.472	1020	F 266 10	57	57	PMS			24	24	2	.027	COUNTY		59.482
DANIELS COUNTY	59+0.499	1020	F 266 10	58	68	PMS	3.0	14.0	24	26	2	1.421	COUNTY	9.406	60.903
DANIELS COUNTY	60+0.935	1020	CNTY CONSTR	45	71	BST	.7	6.0	24	24	2	1.651	COUNTY	1.651	62.554
DANIELS COUNTY	62+0.586	1020	S 197 2	57	65	BST	.7	6.0	24	24	2	.009	COUNTY	.009	62.563
DANIELS COUNTY	62+0.595	1020	CNTY CONSTR	45	71	BST	.7	6.0	24	24	2	3.225	COUNTY	3.225	65.788
MONT CANADIAN BOUNDARY LINE	65+0.820														

********** SUMMARY BY COUNTIES **********

	ROUTE	CONST	UNIMP	WYE	CITY <5000	URBAN INSIDE CITY LIMITS	URBAN OUTSIDE CITY LIMITS	TOTAL CITY	TOTAL URBAN	COUNTY	NATL FOREST	INDIAN RESERV	OTHER	NET RURAL
DANIELS	30.588	30.580			.941			.941		24.972		4.667		
ROOSEVELT	35.218	35.208										35.208		
TOTAL	65.806	65.788			.941			.941		24.972		39.875		64.847

FEDERAL AID PRIMARY ROUTE NUMBER 33

MONT. 37

SECTION DESCRIPTION	MILE POST	MTCE SECT	PROJECT NUMBER	YEAR BLT	YEAR IMP	SURF TYPE	THICKNESS SURF	THICKNESS BASE	WIDTH SURF	WIDTH RDY	NO LN	SECT LENGTH	LOCA-TION	PROJCT LENGTH	ACCUM MILEAGE
JCT FAP 1 LIBBY FH 57	0+0.000	2730	F 118 11	70	70	PMS	3.0	24.0	24	44	2	.440	CITY	.440	.440
CALIFORNIA AVE	0+0.453	2730	FAGM 118 B	43	59	RMS	3.5	8.0	30	40	2	.019	CITY		.459
CALIFORNIA AVE	0+0.472	2730	FAGM 118 B	43	59	RMS	2.5	8.0	26	26	2	.114	CITY	.133	.573
CALIFORNIA AVE	0+0.586	2730	F 118 7	59	59	RMS	.7	23.0	26	37	2	.072	CITY		.645
LV LIBBY CL	0+0.658	2730	F 118 7	59	59	BST	.7	23.0	26	37	2	.300	COUNTY		.945
JCT FAS 506 LINCOLN CO	0+0.958	2730	F 118 7	59	59	BST	.7	23.0	26	37	2	.258	COUNTY	.630	1.203
LINCOLN COUNTY	1+0.219	2735	FHP 57 C	42	50	BST	.7	10.7	28	28	2	1.243	COUNTY		2.446
ENT KOOTENAI NF LINCOLN CO	2+0.465	2735	FHP 57 C	42	50	BST	.7	12.7	28	28	2	.004	NATFOR		2.450
LINCOLN COUNTY	2+0.469	2735	FHP 57 C	42	65	RMS	2.7	12.7	24	28	2	2.936	NATFOR		5.386
LINCOLN COUNTY	5+0.414	2735	FHP 57 C	42	50	BST	.7	12.7	28	28	2	3.824	NATFOR	8.007	9.210
LINCOLN COUNTY	9+0.247	2735	FAP 118 C	41	53	RMS	1.0	10.0	22	26	2	.313	NATFOR	.313	9.523
LINCOLN COUNTY	9+0.560	2735	FHP 57 1 1	67	67	PMS	3.0	9.0	34	34	2	4.002	NATFOR		13.525
JCT KOOCANUSA DAM ROAD	13+0.571	2730	FHP 57 1 1	74	74	PMS	3.0	9.0	34	34	2	.106	NATFOR		13.631
LINCOLN COUNTY	13+0.677	2730	FHP 57 1 1	74	74	PMS			30	30	2	.034	NATFOR		13.665
LV KOOTENIA NAT FOREST	13+0.711	2730	FHP 57 1 1	74	74	PMS			30	30	2	.200	COUNTY		13.865
LINCOLN COUNTY	13+0.911	2730	FHP 57 1 1	74	74	PMS	3.0	9.0	34	34	2	.089	COUNTY	4.431	13.954
LINCOLN COUNTY	14+0.002	2730	AE U3A	74	74	PMS	3.0	9.0	34	34	2	1.364	COUNTY		15.318
ENT KOOTENIA NAT FOREST	15+0.366	2730	AE U3A	74	74	PMS	3.0	9.0	34	34	2	.208	NATFOR		15.526
LV KOOTENIA NAT FOREST	15+0.574	2730	AE U3A	74	74	PMS	3.0	9.0	34	34	2	1.586	COUNTY	3.158	17.112
LINCOLN COUNTY	17+0.160	2730	AE U3B 1	74	74	PMS	3.0	9.0	34	34	2	.494	COUNTY	.494	17.606
LINCOLN COUNTY	17+0.654	2730	AE U3B 2	74	74	PMS	3.0	9.0	34	34	2	.116	COUNTY		17.722
ENT KOOTENIA NAT FOREST	17+0.770	2730	AE U3B 2	74	74	PMS	3.0	9.0	34	34	2	1.167	NATFOR		18.889
LV KOOTENIA NAT FOREST	18+0.938	2730	AE U3B 2	74	74	PMS	3.0	9.0	34	34	2	.582	COUNTY		19.471
ENT KOOTENIA NAT FOREST	19+0.520	2730	AE U3B 2	74	74	PMS	3.0	9.0	34	34	2	.322	NATFOR		19.793
LV KOOTENIA NAT FOREST	19+0.842	2730	AE U3B 2	74	74	PMS	3.0	9.0	34	34	2	.287	COUNTY		20.080
ENT KOOTENIA NAT FOREST	20+0.129	2730	AE U3B 2	74	74	PMS	3.0	9.0	34	34	2	1.162	NATFOR		21.242
LV KOOTENIA NAT FOREST	21+0.295	2730	AE U3B 2	74	74	PMS	3.0	9.0	34	34	2	.365	COUNTY		21.607
ENT KOOTENIA NAT FOREST	21+0.660	2730	AE U3B 2	74	74	PMS	3.0	9.0	34	34	2	1.968	NATFOR		23.575
LV KOOTENIA NAT FOREST	23+0.628	2730	AE U3B 2	74	74	PMS	3.0	9.0	34	34	2	.505	COUNTY		24.080
ENT KOOTENIA NAT FOREST	24+0.133	2730	AE U3B 2	74	74	PMS	3.0	9.0	34	34	2	1.289	NATFOR		25.369
LV KOOTENIA NAT FOREST	25+0.422	2730	AE U3B 2	74	74	PMS	3.0	9.0	34	34	2	.350	COUNTY		25.719
ENT KOOTENIA NAT FOREST	25+0.772	2730	AE U3B 2	74	74	PMS	3.0	9.0	34	34	2	.485	NATFOR		26.204
LV KOOTENIA NAT FOREST	26+0.257	2730	AE U3B 2	74	74	PMS	3.0	9.0	34	34	2	1.228	COUNTY		27.432
ENT KOOTENIA NAT FOREST	27+0.485	2730	AE U3B 2	74	74	PMS	3.0	9.0	34	34	2	.349	NATFOR		27.781
LV KOOTENIA NAT FOREST	27+0.834	2730	AE U3B 2	74	74	PMS	3.0	9.0	34	34	2	.340	COUNTY		28.121
ENT KOOTENIA NAT FOREST	28+0.174	2730	AE U3B 2	74	74	PMS	3.0	9.0	34	34	2	.398	NATFOR		28.519
LV KOOTENIA NAT FOREST	28+0.572	2730	AE U3B 2	74	74	PMS	3.0	9.0	34	34	2	.509	COUNTY		29.028
ENT KOOTENIA NAT FOREST	29+0.081	2730	AE U3B 2	74	74	PMS	3.0	9.0	34	34	2	.130	NATFOR		29.158
LV KOOTENIA NAT FOREST	29+0.211	2730	AE U3B 2	74	74	PMS	3.0	9.0	34	34	2	.822	COUNTY	12.374	29.980
LINCOLN COUNTY	30+0.033	2730	AE U3C D	74	74	PMS	3.0	9.0	34	34	2	.740	COUNTY		30.720
ENT KOOTENIA NAT FOREST	30+0.773	2730	AE U3C D	74	74	PMS	3.0	9.0	34	34	2	.841	NATFOR		31.561
LV KOOTENIA NAT FOREST	31+0.615	2730	AE U3C D	74	74	PMS	3.0	9.0	34	34	2	.629	COUNTY		32.190
ENT KOOTENIA NAT FOREST	32+0.244	2730	AE U3C D	74	74	PMS	3.0	9.0	34	34	2	.770	NATFOR		32.960
LV KOOTENIA NAT FOREST	33+0.014	2730	AE U3C D	74	74	PMS	3.0	9.0	34	34	2	.249	COUNTY		33.209
ENT KOOTENIA NAT FOREST	33+0.263	2730	AE U3C D	74	74	PMS	3.0	9.0	34	34	2	1.901	NATFOR		35.110
LV KOOTENIA NAT FOREST	35+0.164	2730	AE U3C D	74	74	PMS	3.0	9.0	34	34	2	.110	COUNTY		35.220
ENT KOOTENIA NAT FOREST	35+0.274	2730	AE U3C D	74	74	PMS	3.0	9.0	34	34	2	.444	NATFOR		35.664
LV KOOTENIA NAT FOREST	35+0.718	2730	AE U3C D	74	74	PMS	3.0	9.0	34	34	2	.363	COUNTY		36.027
ENT KOOTENIA NAT FOREST	36+0.081	2730	AE U3C D	74	74	PMS	3.0	9.0	34	34	2	2.169	NATFOR		38.196
LV KOOTENIA NAT FOREST	38+0.250	2730	AE U3C D	74	74	PMS	3.0	9.0	34	34	2	.485	COUNTY		38.681
ENT KOOTENIA NAT FOREST	38+0.735	2730	AE U3C D	74	74	PMS	3.0	9.0	34	34	2	.827	NATFOR		39.508
LV KOOTENIA NAT FOREST	39+0.562	2730	AE U3C D	74	74	PMS	3.0	9.0	34	34	2	.599	COUNTY		40.107

FEDERAL AID PRIMARY ROUTE NUMBER 33

SECTION DESCRIPTION	MILE POST	MTCE SECT	PROJECT NUMBER	YEAR BLT	YEAR IMP	SURF TYPE	THICKNESS SURF	THICKNESS BASE	WIDTH SURF	WIDTH RDY	NO LN	SECT LENGTH	LOCA-TION	PROJCT LENGTH	ACCUM MILEAGE
ENT KOOTENIA NAT FOREST	40+0.161	2730	AE U3C D	74	74	PMS	3.0	9.0	34	34	2	1.446	NATFOR		41.553
LV KOOTENIA NAT FOREST	41+0.607	2730	AE U3C D	74	74	PMS	3.0	9.0	34	34	2	.294	COUNTY		41.847
ENT KOOTENIA NAT FOREST	41+0.901	2730	AE U3C D	74	74	PMS	3.0	9.0	34	34	2	.138	NATFOR		41.985
LV KOOTENIA NAT FOREST	42+0.039	2730	AE U3C D	74	74	PMS	3.0	9.0	34	34	2	.331	COUNTY		42.316
ENT KOOTENIA NAT FOREST	42+0.370	2730	AE U3C D	74	74	PMS	3.0	9.0	34	34	2	.447	NATFOR	12.783	42.763
LINCOLN COUNTY	42+0.817	2730	AE U3E	74	74	PMS	3.0	9.0	34	34	2	5.646	NATFOR		48.409
LINCOLN COUNTY	48+0.462	2730	AE U3E	74	74	PMS			37	37	2	.125	NATFOR		48.534
LINCOLN COUNTY	48+0.587	2730	AE U3E	74	74	PMS	3.0	9.0	34	34	2	4.556	NATFOR	10.327	53.090
LINCOLN COUNTY	53+0.009	2730	AE U1	74	74	PMS	3.0	9.0	34	34	2	.713	NATFOR	.713	53.803
LINCOLN COUNTY	53+0.722	2730	AE U1	74	74	PMS	3.0	9.0	34	34	2	.129	NATFOR		53.932
JCT APP RD TO RES BR	53+0.851	2730	AE U1	71	71	PMS	3.0	9.0	34	34	2	4.635	NATFOR		58.567
LV KOOTENIA NAT FOREST	58+0.486	2730	AE U1	71	71	PMS	3.0	9.0	34	34	2	2.641	COUNTY		61.208
ENT KOOTENIA NAT FOREST	61+0.127	2730	AE U1	71	71	PMS	3.0	9.0	34	34	2	.238	NATFOR		61.446
LV KOOTENIA NAT FOREST	61+0.365	2730	AE U1	71	71	PMS	3.0	9.0	34	34	2	.049	COUNTY		61.495
ENT KOOTENIA NAT FOREST	61+0.414	2730	AE U1	71	71	PMS	3.0	9.0	34	34	2	.046	NATFOR		61.541
JCT RD TO REXBERG END FH 57	61+0.460	2730	AE U1	71	71	PMS	3.0	9.0	34	34	2	.136	NATFOR		61.677
LV KOOTENIA NAT FOREST	61+0.596	2730	AE U1	71	71	PMS	3.0	9.0	34	34	2	2.321	COUNTY		63.998
LINCOLN COUNTY	63+0.917	2730	AE U1	71	71	PMS			37	37	2	.057	COUNTY		64.055
LINCOLN COUNTY	63+0.974	2730	AE U1	71	71	PMS	3.0	9.0	34	34	2	.947	COUNTY	11.199	65.002
LINCOLN COUNTY	64+0.921	2730	FAP 137 B	40	40	RMS	2.5	9.0	20	24	2	1.973	COUNTY	1.973	66.975
JCT FAP 5 N OF EUREKA	66+0.897														

********** SUMMARY BY COUNTIES **********

	ROUTE	CONST	UNIMP	WYE	CITY <5000	URBAN INSIDE CITY LIMITS	URBAN OUTSIDE CITY LIMITS	TOTAL CITY	TOTAL URBAN	COUNTY	NATL FOREST	INDIAN RESERV	OTHER	NET RURAL
LINCOLN	66.990	66.975			.645			.645		22.426	43.904			66.330

FEDERAL AID PRIMARY ROUTE NUMBER 35

SECTION DESCRIPTION	MILE POST	MTCE SECT	PROJECT NUMBER	YEAR BLT	YEAR IMP	SURF TYPE	THICKNESS SURF	THICKNESS BASE	WIDTH SURF	WIDTH RDY	NO LN	SECT LENGTH	LOCA-TION	PROJCT LENGTH	ACCUM MILEAGE
			MONT. 38												
JCT FAP 7 NEAR HAMILTON RAVALLI	0+0.000	4120	FAP 161 D	41	55	RMS	1.5	7.5	20	24	2	.655	COUNTY		.655
JCT FAS 501 RAVALLI CO	0+0.690	4120	FAP 161 D	41	55	RMS	1.5	7.5	20	24	2	2.015	COUNTY		2.670
JCT FAS 388 RAVALLI CO	2+0.727	4120	FAP 161 D	41	55	RMS	1.5	7.5	20	24	2	2.871	COUNTY	5.541	5.541
RAVALLI COUNTY	5+0.606	4120	F 161 4	58	58	BST	.7	12.0	26	26	2	2.837	COUNTY		8.378
ENT BITTERROOT NF BEG FH 16	8+0.427	4120	F 161 4	58	58	BST	.7	12.0	26	26	2	1.685	NATFOR	4.522	10.063
RAVALLI COUNTY	10+0.035	4120	FHP 16 1 1	66	66	BST	.7	10.0	28	28	2	4.539	NATFOR	4.539	14.602
RAVALLI COUNTY	14+0.578	4120	FAP 161 A	24	24	GRV	3.0		11	11	2	6.442	NATFOR		21.044
RAVALLI COUNTY	21+0.077	4120	FAP 161 A	24	49	GRV	3.0		16	16	2	3.863	NATFOR	10.305	24.907
RAVALLI COUNTY	24+0.940	4120	FAP 161 B	23	49	GRV	3.0		16	16	2	.935	NATFOR	.935	25.842

FEDERAL AID PRIMARY ROUTE NUMBER 35

SECTION DESCRIPTION	MILE POST	MTCE SECT	PROJECT NUMBER	YEAR BLT	YEAR IMP	SURF TYPE	THICKNESS SURF	THICKNESS BASE	WIDTH SURF	WIDTH RDY	NO LN	SECT LENGTH	LOCA-TION	PROJCT LENGTH	ACCUM MILEAGE
LV BITTERROOT NF ENT DEER LODGE NF	25+0.875	2035	FHP 16 A	23	23	GRV	3.0		11	11	2	12.142	NATFOR	12.142	37.984
GRANITE COUNTY	38+0.016	2030	FHP 16 B	24	24	GRD			11	11	2	.613	NATFOR	.613	38.597
GRANITE COUNTY	38+0.629	2030	FHP 16 2	74	74	GRV	3.0	7.0	30	30	2	.840	NATFOR	.840	39.437
GRANITE COUNTY	39+0.473	2030	WPH 161 C	36	36	GRD			28	28	2	.542	NATFOR		39.979
LV DEER LODGE NF END FH 16	40+0.014	2030	WPH 161 C	36	36	GRD			28	28	2	5.593	COUNTY	6.135	45.572
GRANITE COUNTY	45+0.607	2030	F 161 5	56	72	RMS	1.5	5.0	22	30	2	1.199	COUNTY	1.199	46.771
GRANITE COUNTY	46+0.806	2030	F 354 3	66	66	PMS	3.0	18.0	30	30	2	7.040	COUNTY	7.040	53.811
JCT FAP 19	53+0.848														

********** SUMMARY BY COUNTIES **********

	ROUTE	CONST	UNIMP	WYE	CITY <5000	URBAN INSIDE CITY LIMITS	URBAN OUTSIDE CITY LIMITS	TOTAL CITY	TOTAL URBAN	COUNTY	NATL FOREST	INDIAN RESERV	OTHER	NET RURAL
GRANITE	27.971	27.969								13.832	14.137			
RAVALLI	25.877	25.842								8.378	17.464			
TOTAL	53.848	53.811								22.210	31.601			53.811

FEDERAL AID PRIMARY ROUTE NUMBER 36

SECTION DESCRIPTION	MILE POST	MTCE SECT	PROJECT NUMBER	YEAR BLT	YEAR IMP	SURF TYPE	THICKNESS SURF	THICKNESS BASE	WIDTH SURF	WIDTH RDY	NO LN	SECT LENGTH	LOCA-TION	PROJCT LENGTH	ACCUM MILEAGE
			MONT. 28												
JCT FAP 6 NEAR PLAINS SANDERS CO	0+0.000	4520	FAP 87 G	44	47	BST	.5	3.0	20	28	2	3.659	COUNTY	3.659	3.659
SANDERS COUNTY	3+0.657	4520	FAP 87 F	41	47	BST	.5	6.0	20	25	2	1.567	COUNTY		5.226
SANDERS COUNTY	5+0.190	4520	FAP 87 F	41	64	RMS	1.5	6.0	20	25	2	.428	COUNTY		5.654
ENT LOLO NF SANDERS CO	5+0.618	4520	FAP 87 F	41	64	RMS	1.5	6.0	20	25	2	.557	NATFOR		6.211
LV LOLO NF SANDERS CO	6+0.175	4520	FAP 87 F	41	64	RMS	1.5	6.0	20	25	2	.305	COUNTY		6.516
ENT LOLO NF SANDERS CO	6+0.480	4520	FAP 87 F	41	64	RMS	1.5	6.0	20	25	2	.212	NATFOR		6.728
LV LOLO NF SANDERS CO	6+0.692	4520	FAP 87 F	41	64	RMS	1.5	6.0	20	25	2	.485	COUNTY		7.213
SANDERS COUNTY	7+0.188	4520	FAP 87 F	41	47	BST	.5	6.0	20	25	2	.248	COUNTY	3.802	7.461
SANDERS COUNTY	7+0.436	4520	NRFL 3 A	34	47	BST	.5	5.0	20	24	2	.103	COUNTY		7.564
ENT FLATHEAD IR SANDERS CO	7+0.539	4520	NRFL 3 A	34	47	BST	.5	5.0	20	24	2	1.963	INDRES		9.527
SANDERS COUNTY	9+0.533	4520	NRH 87 A	34	47	BST	.5	5.0	20	24	2	.835	INDRES		10.362
SANDERS COUNTY	10+0.372	4520	NRFL 3 A	34	47	BST	.5	5.0	20	24	2	2.536	INDRES		12.898
SANDERS COUNTY	12+0.905	4520	NRFL 3 A	34	64	RMS	1.5	5.0	20	24	2	.116	INDRES	4.718	13.014
SANDERS COUNTY	13+0.021	4520	NRH 87 A	34	64	RMS	1.5	5.0	20	24	2	.850	INDRES	1.685	13.864
SANDERS COUNTY	13+0.871	4520	FAP 87 D	41	64	RMS	1.5	7.5	20	26	2	1.072	INDRES		14.936
SANDERS COUNTY	14+0.943	4520	FAP 87 D	41	41	BST	.5	7.5	20	26	2	1.313	INDRES	2.385	16.249
SANDERS COUNTY	16+0.265	4520	F 87 12	63	63	PMS	3.0	13.5	28	28	2	.100	INDRES		16.349
JCT FAS 382 SANDERS CO	16+0.365	4520	F 87 12	63	63	PMS	3.0	13.5	28	28	2	.279	INDRES		16.628
SANDERS COUNTY	16+0.644	4520	F 87 12	63	63	PMS	3.0	18.0	28	28	2	2.353	INDRES		18.981

FEDERAL AID PRIMARY ROUTE NUMBER 36

SECTION DESCRIPTION	MILE POST	MTCE SECT	PROJECT NUMBER	YEAR BLT	YEAR IMP	SURF TYPE	THICKNESS SURF	THICKNESS BASE	WIDTH SURF	WIDTH RDY	NO LN	SECT LENGTH	LOCA-TION	PROJCT LENGTH	ACCUM MILEAGE
JCT HOT SPRINGS SPUR SANDERS CO	18+0.961	4520	F 87 12	63	63	PMS	3.0	18.0	28	28	2	.862	INDRES		19.843
SANDERS COUNTY	19+0.854	4520	F 87 12	63	63	PMS			38	38	2	.009	INDRES		19.852
SANDERS COUNTY	19+0.863	4520	F 87 12	63	63	PMS	3.0	18.0	28	28	2	1.084	INDRES		20.936
SANDERS COUNTY	20+0.918	4520	F 87 12	63	63	PMS	3.0	13.5	28	28	2	5.206	INDRES	9.893	26.142
SANDERS COUNTY	26+0.128	4520	FAP 87 C	40	40	BST	.7	8.5	20	25	2	.653	INDRES		26.795
SANDERS COUNTY	26+0.781	4520	FAP 87 C	40	67	RMS	1.5	8.5	20	25	2	1.799	INDRES		28.594
SANDERS COUNTY	28+0.599	4520	FAP 87 C	40	40	BST	.7	8.5	20	25	2	2.547	INDRES		31.141
SANDERS CO LN LAKE CO	31+0.138	4520	FAP 87 C	40	40	BST	.5	8.5	20	25	2	.511	INDRES		31.652
LAKE CO LN FLATHEAD CO	31+0.649	2420	FAP 87 C	40	47	RMS	1.5	9.0	20	26	2	1.445	INDRES		33.097
FLATHEAD COUNTY	33+0.095	2420	FAP 87 C	40	51	RMS	1.5	9.0	20	26	2	2.049	INDRES		35.146
FLATHEAD COUNTY	35+0.136	2420	FAP 87 C	40	47	RMS	1.5	9.0	20	26	2	.949	INDRES	9.953	36.095
FLATHEAD COUNTY	36+0.100	2420	FAP 87 B	37	61	RMS	2.5	8.5	24	26	2	3.499	INDRES		39.594
FLATHEAD COUNTY	39+0.599	2420	FAP 87 B	37	47	RMS	1.5	8.5	20	26	2	.602	INDRES	4.101	40.196
FLATHEAD CO LN LAKE CO	40+0.186	2420	FAP 87 B	37	47	RMS	1.5	8.5	20	26	2	.488	INDRES		40.684
LAKE COUNTY	40+0.674	2420	FAP 87 B	37	66	RMS	2.5	8.5	24	26	2	.699	INDRES		41.383
LAKE COUNTY	41+0.383	2420	FAP 87 B	37	66	RMS	3.5	8.5	24	26	2	.601	INDRES		41.984
LAKE COUNTY	41+0.984	2420	FAP 87 B	37	65	RMS	3.5	8.5	24	26	2	.408	INDRES		42.392
LAKE COUNTY	42+0.398	2420	FAP 87 B	37	65	RMS	2.5	8.5	24	26	2	1.592	INDRES		43.984
LAKE COUNTY	43+0.986	2420	FAP 87 B	37	47	RMS	1.5	8.5	20	26	2	.075	INDRES		44.059
LAKE COUNTY	44+0.065	2420	FAP 87 B	37	57	RMS	2.5	8.5	22	26	2	.478	INDRES		44.537
LAKE COUNTY	44+0.543	2420	FAP 87 B	37	57	RMS	1.7	7.2	22	26	2	.202	INDRES		44.739
LAKE COUNTY	44+0.745	2420	FAP 87 B	37	64	RMS	2.7	7.2	20	26	2	.939	INDRES		45.678
LAKE COUNTY	45+0.702	2420	FAP 87 B	37	64	RMS	3.5	8.5	20	26	2	.360	INDRES		46.038
LAKE COUNTY	46+0.057	2420	FAP 87 B	37	47	RMS	1.5	8.5	20	26	2	.681	INDRES	6.523	46.719
JCT FAP 5															

HOT SPRINGS SPUR

JCT FAP 36 SANDERS CO	46+0.741	4520	FAP 87 E	41	41	BST	.5	9.5	20	26	2	1.744	INDRES		48.463
ENT HOT SPRINGS CL NO NAME ST	47+0.760	4520	FAP 87 E	41	41	BST	.5	9.5	20	26	2	.247	CITY INDRES	1.991	48.710
END HOT SPRINGS SPUR	47+1.007														

********** SUMMARY BY COUNTIES **********

	ROUTE	CONST	UNIMP	WYE	CITY <5000	URBAN INSIDE CITY LIMITS	URBAN OUTSIDE CITY LIMITS	TOTAL CITY	TOTAL URBAN	COUNTY	NATL FOREST	INDIAN RESERV	OTHER	NET RURAL
FLATHEAD	8.544	8.544										8.544		
LAKE	7.037	7.034										7.034		
SANDERS	31.143	31.141								6.795	.769	23.577		
SANDERS (SPUR)	1.993	1.991			.247			.247				1.991		
TOTAL	48.717	48.710			.247			.247		6.795	.769	41.146		48.463

FEDERAL AID PRIMARY ROUTE NUMBER 37

SECTION DESCRIPTION	MILE POST	MTCE SECT	PROJECT NUMBER	YEAR BLT	YEAR IMP	SURF TYPE	THICKNESS SURF	THICKNESS BASE	WIDTH SURF	WIDTH RDY	NO LN	SECT LENGTH	LOCA-TION	PROJCT LENGTH	ACCUM MILEAGE
			MONT. 212												
JCT I 90 CUSTER BATTLEFIELD	0+0.000	0220	IN 90 9 7	60	60	PMS	4.2	19.0	28	28	2	.243	INDRES	.243	.243
BIG HORN COUNTY	0+0.243	0220	F 334 11	54	54	PMS	2.0	12.0	24	24	2	.272	INDRES		.515
JCT FAS 342 BIG HORN CO	0+0.515	0220	F 334 11	54	54	PMS	2.0	12.0	24	24	2	.506	INDRES		1.021
BIG HORN COUNTY	1+0.020	0220	F 334 11	54	73	PMS	3.0	12.0	24	24	2	1.984	INDRES		3.005
BIG HORN COUNTY	3+0.010	0220	F 334 11	54	54	PMS	3.0	12.0	24	24	2	1.000	INDRES		4.005
BIG HORN COUNTY	4+0.006	0220	F 334 11	54	73	PMS	3.5	12.0	24	24	2	3.002	INDRES		7.007
BIG HORN COUNTY	7+0.021	0220	F 334 11	54	54	PMS	3.0	12.0	24	24	2	9.088	INDRES		16.095
BIG HORN COUNTY	16+0.111	0220	F 334 11	54	64	PMS	3.0	12.0	24	24	2	1.098	INDRES		17.193
BIG HORN COUNTY	17+0.197	0220	F 334 11	54	54	PMS	2.0	12.0	24	24	2	5.058	INDRES		22.251
ENT N CHEYENNE IR BIG HORN CO	22+0.243	0220	F 334 11	54	54	PMS	2.0	12.0	24	24	2	2.253	INDRES	24.261	24.504
BIG HORN COUNTY	24+0.492	0220	F 334 12	54	54	PMS	2.0	10.0	24	24	2	.700	INDRES		25.204
BUSBY NOT INCORPORATED BIG HORN CO	25+0.211	0220	F 334 12	54	54	PMS	2.0	10.0	24	24	2	3.542	INDRES		28.746
BIG HORN COUNTY	28+0.749	0220	F 334 12	54	64	RMS	3.0	10.0	24	24	2	.261	INDRES		29.007
BIG HORN CO	29+0.018	0220	F 334 12	54	69	RMS	4.0	10.0	24	24	2	1.330	INDRES		30.337
BIG HORN COUNTY	30+0.344	0220	F 334 12	54	54	RMS	3.0	10.0	24	28	2	2.548	INDRES	8.381	32.885
BEG CONN BIG HORN CO	32+0.877	0220	FFLH 334 21	74	74	PMS	3.0	18.0	40	40	2	.179	INDRES	.179	33.064
END CONN BIG HORN CO	33+0.065	0220	FFLH 334 21	74	74	PMS	3.0	18.0	40	40	2	4.496	INDRES		37.560
BEG 4LN BIG HORN CO	37+0.570	0220	FFLH 334 21	74	74	PMS	3.0	18.0	52	52	4	.114	INDRES		37.674
END 4LN BIG HORN CO	37+0.684	0220	FFLH 334 21	74	74	PMS	3.0	18.0	40	40	2	1.011	INDRES	5.621	38.685
BIG HORN CO LN ROSEBUD CO	38+0.689	4430	FFLH 334 24	75	75	PMS	3.0	19.0	40	40	2	.873	INDRES		39.558
ROSEBUD COUNTY	39+0.577	4430	FFLH 334 24	75	75	PMS	3.0	19.0	48	48	3	1.113	INDRES		40.671
ROSEBUD COUNTY	40+0.709	4430	FFLH 334 24	75	75	PMS	3.0	19.0	56	56	4	.522	INDRES		41.193
ROSEBUD COUNTY	41+0.208	4430	FFLH 334 24	75	75	PMS	3.0	19.0	48	48	3	.686	INDRES		41.879
ROSEBUD COUNTY	41+0.894	4430	FFLH 334 24	75	75	PMS	3.0	19.0	40	40	2	.116	INDRES		41.995
LAME DEER NOT INC	42+0.012	4430	FFLH 334 24	75	75	PMS	3.0	19.0	56	56	2	.070	INDRES	3.380	42.065
BEG CONN ROSEBUD CO JCT FAS 315	42+0.082	4430	FFLH 334 24	75	75	PMS	3.0	19.0	24	24	2	.037	INDRES	.037	42.102
END CONN ROSEBUD CO	42+0.119	4430	F 334 13	75	75	PMS	3.0	19.0	24	24	2	4.376	INDRES		46.478
ROSEBUD COUNTY	46+0.496	4430	F 334 13	54	62	RMS	3.5	13.0	24	24	2	3.750	INDRES		50.228
ROSEBUD COUNTY	50+0.247	4430	F 334 13	54	54	PMS	2.0	13.0	24	24	2	11.202	INDRES		61.430
LV N CHEYENNE IR ROSEBUD CO	61+0.450	4430	F 334 13	54	54	PMS	2.0	13.0	24	24	2	.580	COUNTY		62.010
JCT FAS 447	62+0.000	4430	F 334 13	54	54	PMS	2.0	13.0	24	24	2	.327	COUNTY	20.235	62.337
ASHLAND NOT INC BEG FH 53	62+0.327	4430	FHP 53 E 1	57	57	PMS	2.0	15.0	24	28	2	.288	COUNTY		62.625
JCT FAS 566	62+0.615	4430	FHP 53 E1	57	57	PMS	2.0	15.0	28	28	2	1.330	COUNTY	1.618	63.955
ROSEBUD COUNTY	63+0.947	4430	FHP 53 D 2	57	57	PMS	2.0	15.0	24	28	2	.349	COUNTY		64.304
ROSEBUD CO LN POWDER RIVER CO	64+0.304	3825	FHP 53 D 2	57	57	PMS	2.0	15.0	24	28	2	1.906	COUNTY		66.210
JCT FAS 484 POWDER RIVER CO	66+0.211	3825	FHP 53 D 2	57	57	PMS	2.0	15.0	24	28	2	1.360	COUNTY		67.570
ENT CUSTER NF POWDER RIVER CO	67+0.572	3825	FHP 53 D 2	57	57	PMS	2.0	15.0	24	28	2	1.169	NATFOR	4.784	68.739
POWDER RIVER COUNTY	68+0.744	3825	FHP 53 C 2	57	57	PMS	2.0	15.0	24	28	2	.879	NATFOR	.879	69.618
POWDER RIVER COUNTY	69+0.625	3825	FHP 53 1 1	67	67	PMS	4.0	15.0	28	28	2	12.852	NATFOR		82.470
LV CUSTER NF POWDER RIVER CO	82+0.471	3825	FHP 53 1 1	67	67	PMS	4.0	15.0	28	28	2	2.271	COUNTY	15.123	84.741
POWDER RIVER CO	84+0.754	3820	F 334 15	58	69	PMS	4.2	12.0	28	28	2	.518	COUNTY		85.259
END FH 53 POWDER RIVER CO	85+0.245	3820	F 334 15	58	69	PMS	4.2	12.0	28	28	2	12.736	COUNTY	13.254	97.995
POWDER RIVER COUNTY	97+0.982	3820	F 334 16	60	69	PMS	4.2	12.0	28	28	2	5.631	COUNTY	5.631	103.626
JCT FAP 23	103+0.601														

FEDERAL AID PRIMARY ROUTE NUMBER 37

********** SUMMARY BY COUNTIES **********

	ROUTE	CONST	UNIMP	WYE	CITY <5000	URBAN INSIDE CITY LIMITS	URBAN OUTSIDE CITY LIMITS	TOTAL CITY	TOTAL URBAN	COUNTY	NATL FOREST	INDIAN RESERV	OTHER	NET RURAL
BIG HORN	38.685	38.685										38.685		
POWDER RIVER	39.325	39.322								24.422	14.900			
ROSEBUD	25.619	25.619								2.874		22.745		
TOTAL	103.629	103.626								27.296	14.900	61.430		103.626

FEDERAL AID PRIMARY ROUTE NUMBER 38

SECTION DESCRIPTION	MILE POST	MTCE SECT	PROJECT NUMBER	YEAR BLT	YEAR IMP	SURF TYPE	THICKNESS SURF	THICKNESS BASE	WIDTH SURF	WIDTH RDY	NO LN	SECT LENGTH	LOCA-TION	PROJCT LENGTH	ACCUM MILEAGE
			MONT. 40												
JCT FAP5	0+0.000	1530	F 100 8	60	60	PMS	3.0	16.0	44	44	2	.065	COUNTY	.065	.065
FLATHEAD COUNTY	0+0.067	1530	F 100 11	75	75	PMS	3.0	16.0	44	44	2	4.082	COUNTY	4.082	4.147
BEG CONN FLATHEAD COUNTY	4+0.134	1530	F 100 11	75	75	PMS	3.0	16.0	44	44	2	.219	COUNTY	.219	4.366
END CONN	4+0.353	1530	FAP 100 D	39	53	RMS	3.5	7.0	24	24	2	.144	COUNTY		4.510
JCT FAS 206	4+0.497	1530	FAP 100 D	39	53	RMS	3.5	7.0	24	24	2	1.911	COUNTY		6.421
ENT COLUMBIA FALLS CL NINTH ST	6+0.405	1530	FAP 100 D	39	39	RMS	2.5	7.0	20	24	2	.720	CITY	2.775	7.141
NINTH ST	7+0.125	1530	FAP 100 B	37	55	RMS	2.5	5.5	22	24	2	.132	CITY		7.273
JCT FAS 486 NINTH ST	7+0.257	1530	FAP 100 B	37	55	RMS	2.5	5.5	22	24	2	.130	CITY		7.403
LV COLUMBIA FALLS CL	7+0.387	1530	FAP 100 B	37	55	RMS	2.5	5.5	22	24	2	1.253	COUNTY	1.515	8.656
FLATHEAD COUNTY	8+0.655	1530	F 100 11	71	71	RMS	3.0	12.0	44	44	2	.240	COUNTY	.240	8.896
JCT FAP 1	9+0.002														

********** SUMMARY BY COUNTIES **********

	ROUTE	CONST	UNIMP	WYE	CITY <5000	URBAN INSIDE CITY LIMITS	URBAN OUTSIDE CITY LIMITS	TOTAL CITY	TOTAL URBAN	COUNTY	NATL FOREST	INDIAN RESERV	OTHER	NET RURAL
FLATHEAD	8.900	8.896			.982			.982		7.914				7.914

FEDERAL AID PRIMARY ROUTE NUMBER 42

SECTION DESCRIPTION	MILE POST	MTCE SECT	PROJECT NUMBER	YEAR BLT	YEAR IMP	SURF TYPE	THICKNESS SURF	THICKNESS BASE	WIDTH SURF	WIDTH RDY	NO LN	SECT LENGTH	LOCA-TION	PROJCT LENGTH	ACCUM MILEAGE
			MONT. 24												
JCT FAP 15 GARFIELD CO	0+0.000	2850	F 315 14	60	64	BST	.7	6.0	24	40	2	1.988	COUNTY		1.988
GARFIELD CO LN MCCONE CO	1+0.983	2850	F 315 14	60	64	BST	.7	6.0	24	40	2	6.310	COUNTY	8.298	8.298
MCCONE COUNTY	8+0.299	2850	F 315 16	63	64	BST	.7	6.0	24	42	2	11.418	COUNTY	11.418	19.716
MCCONE COUNTY	19+0.720	2850	F 315 15	62	71	PMS	3.0	6.0	30	30	2	12.052	COUNTY	12.052	31.768
MCCONE COUNTY	31+0.776	2840	F 315 12	56	64	BST	.7	5.0	24	34	2	5.463	COUNTY	5.463	37.231
MCCONE COUNTY	37+0.240	2840	F 315 11	57	64	BST	.7	5.0	24	32	2	13.019	COUNTY		50.250
ENT FT PECK GAME REFUGE MCCONE CO	50+0.283	2840	F 315 11	57	64	BST	.7	5.0	24	24	2	1.939	NAT GM	14.958	52.189
MCCONE COUNTY	52+0.226	2840	AE	36	66	RMS	3.5	3.4	28	28	2	4.061	NAT GM	4.061	56.250
MCCONE CO LN VALLEY CO FT PECK DAM	56+0.288	5320	AE	36	66	RMS	2.5	3.0	30	36	2	2.293	NAT GM		58.543
JCT FAS 249 VALLEY CO	58+0.581	5320	AE	36	66	RMS	2.5	3.0	30	36	2	.600	NAT GM	2.893	59.143
VALLEY COUNTY	59+0.181	5320	NRH 315 A	34	34	RMS	2.5	6.0	22	26	2	.393	NAT GM		59.536
LV FT PECK GAME REFUGE VALLEY CO	59+0.574	5320	NRH 315 A	34	34	RMS	2.5	6.0	22	26	2	10.475	COUNTY		70.011
VALLEY COUNTY	70+0.055	5320	NRH 315 A	58	58	RMS	3.0	6.0	22	26	2	2.500	COUNTY		72.511
VALLEY COUNTY	72+0.534	5320	NRH 315 C	58	58	RMS	3.0	6.0	22	28	2	.246	COUNTY	.246	72.757
VALLEY COUNTY	72+0.780	5320	NRH 315 A	34	58	RMS	3.0	6.0	22	26	2	.454	COUNTY		73.211
JCT FAS 247 VALLEY CO	73+0.246	5320	NRH 315 A	34	58	RMS	3.0	6.0	22	26	2	2.174	COUNTY		75.385
ENT GLASGOW CL FIRST AVE S	75+0.417	5320	FAP 315 A	34	58	RMS	3.0	8.0	22	50	2	.229	CITY	16.225	75.614
FIRST AVE S	75+0.646	5320	FAP 315 B	50	58	RMS	2.5	15.0	50	50	2	.353	CITY	.353	75.967
FIRST AVE S	76+0.000	5320	FG 315 7	36	53	PCC	8.0	30.0	30	30	2	.024	CITY		75.991
JCT FAS 246 S SIXTH ST	76+0.024	5320	FG 315 7	36	53	PCC	8.0	30.0	30	30	2	.112	CITY	.136	76.103
JCT FAP 1	76+0.144														

********** SUMMARY BY COUNTIES **********

	ROUTE	CONST	UNIMP	WYE	CITY <5000	URBAN INSIDE CITY LIMITS	URBAN OUTSIDE CITY LIMITS	TOTAL CITY	TOTAL URBAN	COUNTY	NATL FOREST	INDIAN RESERV	OTHER	NET RURAL
GARFIELD	1.990	1.988								1.988				
MCCONE	54.262	54.262								48.262			6.000	
VALLEY	19.861	19.853			.718			.718		15.849			3.286	
TOTAL	76.113	76.103			.718			.718		66.099			9.286	75.385

FEDERAL AID PRIMARY ROUTE NUMBER 43

SECTION DESCRIPTION	MILE POST	MTCE SECT	PROJECT NUMBER	YEAR BLT	YEAR IMP	SURF TYPE	THICKNESS SURF	THICKNESS BASE	WIDTH SURF	WIDTH RDY	NO LN	SECT LENGTH	LOCA-TION	PROJCT LENGTH	ACCUM MILEAGE
			US 191												
JCT FAP 15 LEWISTOWN FIRST AVE	0+0.000	1453	U 103 7	61	61	PMS	3.0	20.0	50	50	2	.074	CITY		.074
FIRST AVE	0+0.082	1453	U 103 7	60	60	PMS			50	50	2	.006	CITY		.080
FIRST AVE	0+0.088	1453	U 103 7	61	61	PMS	3.0	20.0	50	50	2	.224	CITY		.304
JCT SPUR FAP 15 FIRST AVE	0+0.312	1453	U 103 7	61	61	PMS	3.0	20.0	50	50	2	.021	CITY	.325	.325
HIGHLAND ROAD	0+0.333	1453	CITY CONSTR	21	21	PCC	6.0	6.0	25	55	2	.189	CITY	.189	.514
LV LEWISTOWN CL URBAN EXT	0+0.522	1450	FAP 103 A	21	21	PCC	6.0	6.0	18	24	2	.104	URBAN		.618
LV URBAN EXT FERGUS CO	0+0.626	1450	FAP 103 A	21	21	PCC	6.0	6.0	18	24	2	1.143	COUNTY	1.247	1.761
FERGUS COUNTY	1+0.761	1450	F 103 4	50	50	RMS	2.0	17.0	24	28	2	1.001	COUNTY		2.762
JCT FAS 505 FERGUS CO	2+0.766	1450	F 103 4	50	50	RMS	2.0	17.0	24	28	2	5.135	COUNTY		7.897
FERGUS COUNTY	7+0.913	1450	F 103 4	50	50	RMS	2.0	14.0	24	28	2	1.586	COUNTY		9.483
JCT FAS 235 FERGUS CO	9+0.491	1450	F 103 4	50	50	RMS	2.0	14.0	24	28	2	4.427	COUNTY		13.910
FERGUS COUNTY	13+0.930	1450	F 103 4	50	50	RMS	2.0	17.0	24	28	2	.908	COUNTY		14.818
JCT FAS 236 FERGUS CO	14+0.838	1450	F 103 4	50	50	RMS	2.0	17.0	24	28	2	.010	COUNTY	13.067	14.828
FERGUS COUNTY	14+0.848	1450	F 103 12	63	63	PMS	3.0	20.0	28	30	2	20.416	COUNTY	20.416	35.244
ROY NOT INCORP FERGUS CO	35+0.280	1450	F 103 10	62	62	PMS	3.0	12.0	30	30	2	7.563	COUNTY	7.563	42.807
JCT FAP 16	42+0.864														

********** SUMMARY BY COUNTIES **********

	ROUTE	CONST	UNIMP	WYE	CITY <5000	URBAN INSIDE CITY LIMITS	URBAN OUTSIDE CITY LIMITS	TOTAL CITY	TOTAL URBAN	COUNTY	NATL FOREST	INDIAN RESERV	OTHER	NET RURAL
FERGUS	42.817	42.807				.514	.104	.514	.618	42.189				42.293

FEDERAL AID PRIMARY ROUTE NUMBER 45

SECTION DESCRIPTION	MILE POST	MTCE SECT	PROJECT NUMBER	YEAR BLT	YEAR IMP	SURF TYPE	THICKNESS SURF	THICKNESS BASE	WIDTH SURF	WIDTH RDY	NO LN	SECT LENGTH	LOCA-TION	PROJCT LENGTH	ACCUM MILEAGE
			US 191												
JCT I 90 BIG TIMBER FIRST AVE	0+0.000	4920	NRS 283 A	34	34	RMS	2.5	4.0	18	22	2	.516	CITY		.516
LV BIG TIMBER CL	0+0.536	4920	WPGS 283 C	37	37	RMS	2.5	5.0	20	24	2	.409	COUNTY	.409	.925
SWEET GRASS COUNTY	0+0.945	4920	NRS 283 D	38	38	RMS	2.5	6.0	20	24	2	.168	COUNTY	.168	1.093
SWEET GRASS COUNTY	1+0.094	4920	NRS 283 A	34	39	BST	.5	4.5	20	24	2	.365	COUNTY		1.458
JCT FAS 478 SWEET GRASS CO	1+0.459	4920	NRS 283 A	34	55	RMS	1.5	4.5	22	24	2	.455	COUNTY		1.913
SWEET GRASS COUNTY	1+0.914	4920	NRS 283 A	34	56	RMS	2.2	4.5	22	24	2	.804	COUNTY		2.717
JCT FAS 479 SWEET GRASS CO	2+0.759	4920	NRS 283 A	34	56	RMS	2.2	4.5	22	24	2	.597	COUNTY	2.737	3.314
SWEET GRASS COUNTY	3+0.360	4920	NRS 283 B	35	56	RMS	1.2	6.0	22	24	2	.682	COUNTY		3.996
SWEET GRASS COUNTY	4+0.038	4920	NRS 283 B	35	39	BST	.5	6.0	20	24	2	.918	COUNTY		4.914
SWEET GRASS COUNTY	4+0.956	4920	NRS 283 B	35	55	RMS	1.5	6.0	20	24	2	1.297	COUNTY	2.897	6.211
SWEET GRASS COUNTY	6+0.246	4920	WPSO 365	36	55	RMS	1.5	4.0	20	24	2	1.094	COUNTY		7.305
SWEET GRASS COUNTY	7+0.339	4920	F 45 11	69	69	RMS	3.0	18.6	30	30	2	.695	COUNTY	.695	8.000

FEDERAL AID PRIMARY ROUTE NUMBER 45

SECTION DESCRIPTION	MILE POST	MTCE SECT	PROJECT NUMBER	YEAR BLT	YEAR IMP	SURF TYPE	THICKNESS SURF	THICKNESS BASE	WIDTH SURF	WIDTH RDY	NO LN	SECT LENGTH	LOCA-TION	PROJCT LENGTH	ACCUM MILEAGE
SWEET GRASS COUNTY	8+0.030	4920	WPSO 365	36	65	RMS	1.5	4.0	20	24	2	1.106	COUNTY	2.200	9.106
SWEET GRASS COUNTY	9+0.129	4920	FAP 45 A	42	42	RMS	2.5	8.0	20	24	2	6.639	COUNTY	6.639	15.745
SWEET GRASS COUNTY	15+0.771	4920	F 45 C	48	48	BST	.7	7.0	24	31	2	3.221	COUNTY		18.966
JCT FAS 479 SWEET GRASS CO	18+0.984	4920	F 45 C	48	48	BST	.7	7.0	24	31	2	1.027	COUNTY		19.993
JCT FAS 371 SWEETGRASS CO	20+0.019	4920	F 45 C	48	48	BST	.7	7.0	24	31	2	2.794	COUNTY		22.787
SWEET GRASS COUNTY	22+0.798	4920	F 45 10	69	69	RMS	3.0	16.2	30	30	2	1.029	COUNTY	1.029	23.816
SWEET GRASS COUNTY	23+0.831	4920	F 45 C	48	48	BST	1.0	7.0	24	31	2	.049	COUNTY	7.091	23.865
SWEET GRASS COUNTY	23+0.880	4920	FAP 45 B	46	56	RMS	1.8	6.0	24	26	2	1.551	COUNTY		25.416
SWEET GRASS COUNTY	25+0.436	4920	FAP 45 B	46	46	BST	.8	6.0	24	26	2	2.330	COUNTY		27.746
SWEET GRASS COUNTY	27+0.758	4920	FAP 45 B	46	55	RMS	1.5	6.0	24	26	2	.500	COUNTY		28.246
SWEET GRASS CO LN WHEATLAND CO	28+0.273	5420	FAP 45 B	46	55	RMS	1.5	6.0	24	26	2	.864	COUNTY		29.110
WHEATLAND COUNTY	29+0.152	5420	FAP 45 B	46	46	BST	.8	6.0	25	26	2	.212	COUNTY		29.322
WHEATLAND COUNTY	29+0.364	5420	FAP 45 B	46	60	RMS	2.8	6.0	24	26	2	1.098	COUNTY		30.420
WHEATLAND COUNTY	30+0.459	5420	FAP 45 B	46	46	BST	.8	6.0	25	26	2	2.899	COUNTY	9.454	33.319
WHEATLAND COUNTY	33+0.365	5420	NRS 292 B	35	39	RMS	2.0	5.5	20	24	2	2.619	COUNTY		35.938
WHEATLAND COUNTY	35+0.955	5420	NRS 292 B	35	57	RMS	3.5	5.5	20	24	2	1.388	COUNTY		37.326
WHEATLAND COUNTY	37+0.337	5420	NRS 292 B	35	39	RMS	2.0	5.5	20	24	2	.528	COUNTY	4.535	37.854
WHEATLAND COUNTY	37+0.865	5420	F 45 12	70	70	PMS	3.0	16.2	32	32	2	5.994	COUNTY		43.848
ENT HARLOWTON CL HEMLOCK AVE NW	43+0.874	5420	F 45 12	70	70	PMS	3.0	12.0	24	44	2	.064	CITY	6.058	43.912
JCT FAP 14															
COIN P00014 099+0.450-100+0.898	43+0.943														45.302
JCT FAP 14 WHEATLAND CO	45+0.329	5430	F 119 10	49	54	PMS	2.5	15.0	24	24	2	17.514	COUNTY		62.816
ENT JUDITH GAP CL HIGH ST	62+0.860	5430	F 119 10	49	54	PMS	2.5	15.0	36	36	2	.282	CITY		63.098
JCT FAS 428 HIGH ST	63+0.120	5430	F 119 10	49	54	PMS	2.5	15.0	36	36	2	.146	CITY		63.244
HIGH STREET	63+0.266	5430	F 119 10	49	54	PMS	2.5	15.0	24	24	2	.197	CITY		63.441
LV JUDITH GAP CL	63+0.463	5430	F 119 10	49	54	PMS	2.5	15.0	24	24	2	.733	COUNTY	18.872	64.174
WHEATLAND CO LN FERGUS CO	64+0.218	1440	F 119 5	47	73	PMS	5.0	6.0	24	24	2	3.002	COUNTY		67.176
FERGUS CO LN JUDITH BASIN CO	67+0.221	1440	F 119 5	47	73	PMS	6.0	7.0	24	24	2	.678	COUNTY		67.854
JUDITH BASIN CO LN FERGUS CO	67+0.899	1440	F 119 5	47	73	PMS	5.0	6.0	24	24	2	1.318	COUNTY		69.172
FERGUS COUNTY	69+0.229	1440	F 119 5	47	62	RMS	4.2	6.0	24	24	2	.608	COUNTY		69.780
FERGUS CO LN JUDITH BASIN CO	69+0.837	1440	F 119 5	47	62	RMS	4.2	6.0	24	24	2	.451	COUNTY		70.231
JUDITH BASIN COUNTY	70+0.303	1440	F 119 5	47	57	RMS	2.7	6.0	24	24	2	.130	COUNTY		70.361
JUDITH BASIN CO LN FERGUS CO	70+0.433	1440	F 119 5	47	57	RMS	2.7	6.0	24	24	2	1.200	COUNTY	7.387	71.561
FERGUS CO	71+0.629	1440	F 119 1	41	70	PMS	2.0	10.0	24	24	2	6.838	COUNTY		78.399
FERGUS CO LN JUDITH BASIN CO	78+0.456	1440	FAP 119 1	41	70	RMS	3.5	8.0	24	24	2	2.021	COUNTY	8.859	80.420
JUDITH BASIN COUNTY	80+0.473	1440	FAP 119 B	46	59	RMS	3.5	8.0	24	24	2	.876	COUNTY		81.296
JUDITH BASIN CO LN FERGUS CO	81+0.345	1440	FAP 119 B	46	59	RMS	3.5	8.0	24	24	2	.110	COUNTY		81.406
FERGUS COUNTY	81+0.455	1440	FAP 119 B	46	60	RMS	3.5	8.0	24	24	2	.400	COUNTY		81.806
FERGUS COUNTY	81+0.855	1440	FAGH 119 B	46	60	RMS	3.5	8.0	24	24	2	.261	COUNTY		82.067
FERGUS COUNTY	82+0.124	1440	FAGH 119 B	46	46	RMS	2.5	8.0	20	24	2	.045	COUNTY		82.112
FERGUS COUNTY	82+0.169	1440	FAGH 119 B	46	60	RMS	3.5	8.0	24	24	2	.262	COUNTY	.568	82.374
FERGUS COUNTY	82+0.431	1440	FAP 119 B	46	60	RMS	3.5	8.0	24	24	2	2.155	COUNTY	3.541	84.529
JCT FAP 15	84+0.585														

FEDERAL AID PRIMARY ROUTE NUMBER 45

********** SUMMARY BY COUNTIES **********

	ROUTE	CONST	UNIMP	WYE	CITY <5000	URBAN INSIDE CITY LIMITS	URBAN OUTSIDE CITY LIMITS	TOTAL CITY	TOTAL URBAN	COUNTY	NATL FOREST	INDIAN RESERV	OTHER	NET RURAL
FERGUS	16.201	16.199								16.199				
JUDITH BASIN	4.156	4.156								4.156				
SWEET GRASS	28.266	28.246			.516			.516		27.730				
WHEATLAND	34.545	34.538			.689			.689		33.849				
TOTAL	83.168	83.139			1.205			1.205		81.934				81.934

FEDERAL AID PRIMARY ROUTE NUMBER 46

SECTION DESCRIPTION	MILE POST	MTCE SECT	PROJECT NUMBER	YEAR BLT	YEAR IMP	SURF TYPE	THICKNESS SURF	THICKNESS BASE	WIDTH SURF	WIDTH RDY	NO LN	SECT LENGTH	LOCA-TION	PROJCT LENGTH	ACCUM MILEAGE
				MCNT. 43											
JCT FAP 7 FH 20 BITTERROOT NF	0+0.000	0170	FHP 20 11	60	63	PMS	3.0	8.0	28	28	2	.086	NATFOR		.086
MONT IDAHO LN OUT OF STATE	0+0.105			60	63	PMS	3.0	8.0	28	28	2	1.022	NATFOR	1.022	1.108
IDAHO LN BEAVERHEAD NF	1+0.166	0170	FHP 20 1 1	60	63	PMS	3.0	8.0	28	28	2	6.619	NATFOR		7.727
BEAVERHEAD COUNTY	7+0.770	0160	FHP 20 1 1	60	63	PMS	3.0	8.0	28	28	2	7.151	NATFOR		14.878
LV BEAVERHEAD NF BEAVERHEAD CO	14+0.889	0160	FHP 20 1 1	60	63	PMS	3.0	8.0	28	28	2	2.242	COUNTY	16.098	17.120
END FH 20 BEAVERHEAD CO	16+0.966	0160	F 42 1	62	62	PMS	3.0	20.0	30	30	2	9.100	COUNTY		26.220
BEAVERHEAD COUNTY	26+0.224	0160	F 42 1	62	62	PMS	3.0	20.0	24	24	2	.126	COUNTY	9.226	26.346
JCT FAS 278 WISDOM NOT INC	26+0.350	0130	F 43 17	65	65	PMS	3.0	15.0	28	40	2	.246	COUNTY		26.592
BEAVERHEAD COUNTY	26+0.596	0130	F 43 17	65	65	PMS	3.0	15.0	28	28	2	5.010	COUNTY		31.602
BEAVERHEAD COUNTY	31+0.616	0130	F 43 17	65	65	PMS	3.0	9.0	26	26	2	9.911	COUNTY		41.513
BEAVERHEAD COUNTY	41+0.520	0130	F 43 17	65	65	PMS	3.0	12.0	30	30	2	.338	COUNTY		41.851
BEAVERHEAD CO LN DEER LODGE CO	41+0.858	1230	F 43 17	65	65	PMS	3.0	12.0	30	30	2	.386	COUNTY	15.891	42.237
DEER LODGE COUNTY	42+0.308	1230	F 43 15	61	61	PMS	3.0	12.0	26	28	2	8.970	COUNTY		51.207
DEER LODGE CO LN BEAVERHEAD CO	51+0.307	1230	F 43 15	61	61	PMS	3.0	12.0	26	28	2	.089	COUNTY		51.296
BEAVERHEAD CO LN DEER LODGE CO	51+0.396	1230	F 43 15	61	61	PMS	3.0	12.0	26	28	2	3.076	COUNTY		54.372
JCT FAS 274 DEER LODGE CO	54+0.471	1230	F 43 15	61	61	PMS	3.0	12.0	26	28	2	2.501	COUNTY		56.873
DEER LODGE CO LN SILVER BOW CO	56+0.960	1230	F 43 15	61	61	PMS	3.0	12.0	26	28	2	.714	COUNTY		57.587
SILVER BOW COUNTY	57+0.665	1230	F 43 15	61	61	PMS	3.0	12.0	30	33	2	.341	COUNTY		57.928
SILVER BOW CO LN BEAVERHEAD CO	58+0.032	0120	F 43 15	61	61	PMS	3.0	12.0	30	33	2	.832	COUNTY		58.760
BEAVERHEAD COUNTY	58+0.864	0120	F 43 15	61	61	PMS	3.0	6.0	26	28	2	6.050	COUNTY		64.810
BEAVERHEAD COUNTY	64+0.920	0120	F 43 20	70	70	PMS	3.0	16.0	44	44	2	.398	COUNTY	.398	65.208
BEAVERHEAD COUNTY	65+0.263	0120	F 43 15	61	61	PMS	3.0	6.0	26	28	2	8.231	COUNTY	30.804	73.439
BEAVERHEAD COUNTY	73+0.646	0120	F 43 25	68	68	PMS	3.0	11.5	34	34	2	1.294	COUNTY		74.733
BEAVERHEAD COUNTY	75+0.037	0120	F 43 25	68	68	PMS			34	34	2	.029	COUNTY		74.762
BEAVERHEAD CO LN SILVER BOW CO	75+0.066	0120	F 43 25	68	68	PMS			34	34	2	.028	COUNTY		74.790
SILVER BOW COUNTY	75+0.094	0120	F 43 25	68	68	PMS	3.0	11.5	34	34	2	1.394	COUNTY	2.745	76.184
SILVER BOW COUNTY	76+0.492	0120	F 43 13	34	57	BST	.7	12.0	32	32	2	.566	COUNTY	.566	76.750
JCT I 15	77+0.192	4780	CNTY CONSTR	69	69	PRM			10	10	2	.708	COUNTY		77.458
FUTURE JCT I 15 NEAR DIVIDE	77+0.902														

FEDERAL AID PRIMARY ROUTE NUMBER 46

********** SUMMARY BY COUNTIES **********

	ROUTE	CONST	UNIMP	WYE	CITY <5000	URBAN INSIDE CITY LIMITS	URBAN OUTSIDE CITY LIMITS	TOTAL CITY	TOTAL URBAN	COUNTY	NATL FOREST	INDIAN RESERV	OTHER	NET RURAL
BEAVERHEAD	57.666	57.666								43.896	13.770			
DEER LODGE	14.933	14.933								14.933				
RAVALLI	.105	.086									.086			
SILVER BOW	3.755	3.043	.708							3.751				
TOTAL	76.459	75.728	.708							62.580	13.856			
+ OUT OF STATE	1.022	1.022									1.022			
TOTAL	77.481	76.750	.708							62.580	14.878			76.436

FEDERAL AID PRIMARY ROUTE NUMBER 47

SECTION DESCRIPTION	MILE POST	MTCE SECT	PROJECT NUMBER	YEAR BLT	YEAR IMP	SURF TYPE	THICKNESS SURF	THICKNESS BASE	WIDTH SURF	WIDTH RDY	NO LN	SECT LENGTH	LOCA-TION	PROJCT LENGTH	ACCUM MILEAGE
			MONT. 48												
JCT FAP 19 E OF ANACONDA	0+0.000	1240	F 162 1	49	49	RMS	2.0	6.0	20	26	2	.211	COUNTY		.211
JCT FAS 273 DEER LODGE CO	0+0.222	1240	F 162 1	49	49	RMS	2.0	6.0	20	26	2	1.721	COUNTY		1.932
DEER LODGE COUNTY	1+0.928	1240	F 162 1	49	49	RMS	2.0	12.0	20	26	2	4.046	COUNTY	5.978	5.978
JCT I 90	5+0.988														

********** SUMMARY BY COUNTIES **********

	ROUTE	CONST	UNIMP	WYE	CITY <5000	URBAN INSIDE CITY LIMITS	URBAN OUTSIDE CITY LIMITS	TOTAL CITY	TOTAL URBAN	COUNTY	NATL FOREST	INDIAN RESERV	OTHER	NET RURAL
DEER LODGE	5.992	5.978								5.978				5.978

FEDERAL AID PRIMARY ROUTE NUMBER 48

MONT. 47

SECTION DESCRIPTION	MILE POST	MTCE SECT	PROJECT NUMBER	YEAR BLT	YEAR IMP	SURF TYPE	THICKNESS SURF	THICKNESS BASE	WIDTH SURF	WIDTH RDY	NO LN	SECT LENGTH	LOCA-TION	PROJCT LENGTH	ACCUM MILEAGE
JCT I 90 E HARDIN INT	0+0.000	0240	I 90 9 31	71	71	PMS	3.0	20.0	40	40	2	.294	COUNTY	.294	.294
BIG HORN COUNTY	0+0.294	0240	SAP 188 A	34	59	RMS	2.0	5.0	24	24	2	.893	COUNTY		1.187
ENT HARDIN CL	0+1.187	0240	SAP 188 A	34	59	RMS	2.0	5.0	24	24	2	.140	CITY	1.033	1.327
THIRD ST	0+1.327	0240	CITY CONSTR	18	59	RMS	5.0	5.0	36	36	2	.079	CITY		1.406
CENTER ST	0+1.406	0240	CITY CONSTR	18	18	BST	.7	5.0	54	54	2	.336	CITY	.415	1.742
BEG NONEXISTENT NO NAME ST	0+1.742	0230	CITY CONSTR	72	72	PRM			8	8	2	.164	CITY		1.906
LV HARDIN CL	0+1.906	0230	CNTY CONSTR	72	72	PRM			8	8	2	.246	COUNTY		2.152
BIG HORN COUNTY JCT CO RD	0+2.152	0230	CNTY CONSTR	72	72	GRV	3.0		24	24	2	.246	COUNTY	.246	2.398
ENT HARDIN CL NO NAME ST	0+2.398	0230	CITY CONSTR	72	72	GRV	3.0		24	24	2	.058	CITY	.058	2.456
JCT PTW OF FAP 48 CRAWFORD AVE	0+2.456	0230	I 90 9 18	70	70	RMS	3.0	20.5	40	40	2	.123	CITY		2.579
BIG HORN COUNTY	0+2.579	0230	I 90 9 18	70	70	RMS	3.0	20.0	40	40	2	.161	COUNTY		2.740
JCT I 90 W HARDIN INT BIG HORN CO	1+0.060	0230	I 90 9 18	70	70	RMS	3.0	20.5	40	40	2	.284	COUNTY	.568	3.024
BIG HORN COUNTY	1+0.344	0230	WPSS 5 A	37	57	RMS	2.5	4.0	22	25	2	.179	COUNTY	.179	3.203
BIG HORN COUNTY	1+0.523	0230	FAP 46 A	41	63	RMS	4.5	6.0	21	24	2	.124	COUNTY		3.327
BIG HORN COUNTY	1+0.647	0230	FAP 46 A	41	63	RMS	3.5	6.0	21	24	2	.914	COUNTY		4.241
BIG HORN COUNTY	2+0.537	0230	FAP 46 A	41	41	RMS	2.5	6.0	20	24	2	1.344	COUNTY		5.585
BIG HORN COUNTY	3+0.875	0230	FAP 46 A	41	41	RMS	2.5	11.0	20	24	2	2.899	COUNTY	5.281	8.484
BIG HORN COUNTY	6+0.777	0230	FAP 46 B	45	45	RMS	2.5	8.0	20	24	2	.812	COUNTY		9.296
BIG HORN COUNTY	7+0.603	0230	FAP 46 B	45	61	RMS	3.5	8.0	24	24	2	1.004	COUNTY		10.300
BIG HORN COUNTY	8+0.582	0230	FAP 46 B	45	45	RMS	2.5	8.0	20	24	2	3.049	COUNTY	4.865	13.349
BIG HORN COUNTY	11+0.643	0230	F 46 3	54	54	RMS	2.0	16.0	24	24	2	6.665	COUNTY	6.665	20.014
BIG HORN COUNTY	18+0.320	0230	F 46 6	63	63	PMS	3.0	15.0	28	28	2	4.388	COUNTY		24.402
BIG HORN CO LN YELLOWSTONE CO	22+0.705	5660	F 46 6	63	63	PMS	3.0	15.0	28	28	2	6.785	COUNTY	11.173	31.187
YELLOWSTONE COUNTY	29+0.507	5120	I 94 1 34	74	74	PMS	2.4	11.0	34	34	2	.302	COUNTY	.302	31.489
JCT I 94	29+0.809														

********** SUMMARY BY COUNTIES **********

	ROUTE	CONST	UNIMP	WYE	CITY <5000	URBAN INSIDE CITY LIMITS	URBAN OUTSIDE CITY LIMITS	TOTAL CITY	TOTAL URBAN	COUNTY	NATL FOREST	INDIAN RESERV	OTHER	NET RURAL
BIG HORN	24.402	23.992	.410		.900			.900		23.502				
YELLOWSTONE	7.087	7.087								7.087				
TOTAL	31.489	31.079	.410		.900			.900		30.589				30.589

FEDERAL AID PRIMARY ROUTE NUMBER 49

SECTION DESCRIPTION	MILE POST	MTCE SECT	PROJECT NUMBER	YEAR BLT	YEAR IMP	SURF TYPE	THICKNESS SURF	THICKNESS BASE	WIDTH SURF	WIDTH RDY	NO LN	SECT LENGTH	LOCA-TION	PROJCT LENGTH	ACCUM MILEAGE
MONT. 41															
COIN I00015 C63+1.474-063+1.809	0+0.000														.335
JCT SPUR FAP 49 BEAVERHEAD CO	0+0.335	0140	FAP 241 D	46	73	RMS	3.0	2.5	40	40	2	.030	COUNTY	.030	.365
BEAVERHEAD COUNTY	0+0.365	0140	FAP 387 1	36	73	RMS	2.0	7.0	40	40	2	.072	COUNTY		.437
ENT DILLON CL ATLANTIC ST	0+0.437	0140	FAP 387 1	36	46	RMS	2.0	7.0	20	24	2	.142	CITY		.579
LV DILLON CL	0+0.579	0140	FAP 387 1	36	46	RMS	2.0	7.0	20	24	2	.660	COUNTY		1.239
BEAVERHEAD COUNTY	1+0.253	0140	FAP 387 1	36	62	RMS	4.0	7.0	26	26	2	.189	COUNTY		1.428
BEAVERHEAD CO	1+0.442	0140	F 387 8	70	70	RMS	3.0	29.0	24	32	2	.370	COUNTY	.370	1.798
BEAVERHEAD CO	1+0.812	0140	FAP 387 1	36	62	RMS	4.0	7.0	26	26	2	1.413	COUNTY		3.211
BEAVERHEAD COUNTY	3+0.247	0140	FAP 387 1	36	46	RMS	2.0	7.0	20	24	2	3.588	COUNTY	6.064	6.799
BEAVERHEAD COUNTY	6+0.804	0140	DF 387 6	59	59	PMS	3.0	10.0	24	24	2	6.769	COUNTY		13.568
BEAVERHEAD COUNTY	13+0.586	0140	DF 387 6	59	59	PMS	3.0	12.0	24	24	2	.106	COUNTY		13.674
BEAVERHEAD COUNTY	13+0.692	0140	DF 387 6	59	59	PMS	3.0	10.0	24	24	2	.005	COUNTY		13.679
BEAVERHEAD CO LN MADISON CO	13+0.697	2930	DF 387 6	59	59	PMS	3.0	10.0	24	24	2	.945	COUNTY		14.624
MADISON COUNTY	14+0.657	2930	DF 387 6	59	59	PMS			28	28	2	.028	COUNTY		14.652
MADISON COUNTY	14+0.685	2930	DF 387 6	59	59	PMS	3.0	10.0	24	24	2	1.518	COUNTY		16.170
MADISON COUNTY	16+0.192	2930	FAP 387 5	53	53	RMS	2.0	18.0	24	28	2	10.320	COUNTY	10.320	26.490
MADISON COUNTY	26+0.534	2930	DF 387 6	59	59	PMS	3.0	10.0	24	24	2	.339	COUNTY		26.829
TWIN BRIDGES CL NO NAME ST	26+0.873	2930	DF 387 6	59	59	PMS	3.0	10.0	24	24	2	.210	CITY		27.039
NO NAME ST	27+0.076	2930	DF 387 6	59	59	PMS	3.0	10.0	32	32	2	.397	CITY		27.436
NO NAME ST	27+0.473	2930	DF 387 6	59	59	PMS	3.0	10.0	36	36	2	.051	CITY		27.487
FOURTH ST	27+0.524	2930	DF 387 6	59	59	PMS			28	28	2	.034	CITY		27.521
FOURTH ST	27+0.558	2930	DF 387 6	59	59	PMS	3.0	10.0	36	36	2	.047	CITY	10.449	27.568
JCT FAP 29															
DILLON SPUR															
COIN I00015 063+1.809-063+2.579	27+0.612														28.338
JCT I 15 N DILLON INT	28+0.347														

********** SUMMARY BY COUNTIES **********

	ROUTE	CONST	UNIMP	WYE	CITY <5000	URBAN INSIDE CITY LIMITS	URBAN OUTSIDE CITY LIMITS	TOTAL CITY	TOTAL URBAN	COUNTY	NATL FOREST	INDIAN RESERV	OTHER	NET RURAL
BEAVERHEAD	13.344	13.344			.142			.142		13.202				
MADISON	13.896	13.889			.739			.739		13.150				
TOTAL	27.240	27.233			.881			.881		26.352				26.352

FEDERAL AID PRIMARY ROUTE NUMBER 50

SECTION DESCRIPTION	MILE POST	MTCE SECT	PROJECT NUMBER	YEAR BLT	YEAR IMP	SURF TYPE	THICKNESS SURF	THICKNESS BASE	WIDTH SURF	WIDTH RDY	NO LN	SECT LENGTH	LOCA-TION	PROJCT LENGTH	ACCUM MILEAGE
						US 191 & US 287									
YELLOWSTONE NP BDRY FH 45	0+0.000	1625	CITY CONSTR	34	34	RMS	2.0	3.0	48	60	4	.123	CITY	.123	.123
CANYON ST	0+0.123	1625	CITY CONSTR	34	34	PMS	2.0	3.0	48	60	4	.242	CITY	.242	.365
JCT FAP 12 CANYON ST	0+0.367	1625	FHP 45 E	34	34	RMS	2.5	3.5	20	20	2	.188	CITY	.188	.553
LV W YELLOWSTONE CL ENT GALLATIN NF	0+0.557	1625	FHP 45 3 1	68	68	PMS	3.0	6.0	40	40	2	7.126	NATFOR	7.126	7.679
GALLATIN COUNTY	7+0.330	1625	ERFO 41 1	64	64	PMS	2.0	9.0	34	34	2	1.047	NATFOR		8.726
						US 191									
JCT FAS 499 GALLATIN CO	8+0.373	1625	ERFO 41 1	64	64	PMS	2.0	9.0	52	52	2	.085	NATFOR		8.811
END FH 45 BEG FH 42 GALLATIN CO	8+0.458	1625	ERFO 41 1	64	64	PMS	2.0	9.0	52	52	2	.066	NATFOR	1.198	8.877
GALLATIN COUNTY	8+0.524	1625	FHP 42	62	72	PMS	3.0	15.0	32	32	2	1.955	NATFOR	1.955	10.832
GALLATIN CO CONN	10+0.485	1625	F 76 7	63	63	PMS	3.0	12.0	32	32	2	.060	NATFOR	.060	10.892
GALLATIN COUNTY	10+0.545	1625	F 76 7	63	63	PMS	3.0	12.0	32	32	2	.282	NATFOR		11.174
LV FH 42 ENT YELLOWSTONE NP	11+0.000	1650	F 76 7	63	63	PMS	3.0	12.0	32	32	2	4.107	NATPRK		15.281
GALLATIN COUNTY	15+0.071	1650	F 76 7	63	63	PMS	3.0	12.0	44	44	2	1.155	NATPRK		16.436
GALLATIN COUNTY	16+0.209	1650	F 76 7	63	63	PMS	3.0	12.0	32	32	2	7.332	NATPRK		23.768
GALLATIN COUNTY	23+0.550	1650	F 76 7	63	71	PMS	4.0	12.0	32	32	2	1.288	NATPRK		25.056
GALLATIN COUNTY	24+0.788	1650	F 76 7	63	63	PMS	3.0	12.0	32	32	2	6.389	NATPRK	20.553	31.445
ENT FH 42 LV YELLOWSTONE NP	31+0.181	1640	FHP 42 L 4	60	60	PMS	2.5	4.0	28	28	2	2.796	NATFOR		34.241
GALLATIN COUNTY	33+0.984	1645	FHP 42 K 3	60	60	PMS	2.5	4.0	28	28	2	6.125	NATFOR		40.366
GALLATIN COUNTY	40+0.132	1645	FHP 42 J 6	60	60	PMS	2.5	4.0	28	28	2	7.823	NATFOR		48.189
JCT BIG SKY SPUR GALLATIN CO	47+0.941	1645	FHP 42 J 6	60	60	PMS	2.5	4.0	28	28	2	.070	NATFOR	16.814	48.259
GALLATIN COUNTY	48+0.000	1645	FHP 42	55	55	PMS	2.0	9.0	28	28	2	6.284	NATFOR		54.543
KARST CAMP NOT INC GALLATIN CO	54+0.300	1645	FHP 42	55	55	PMS	2.0	9.0	28	28	2	.155	NATFOR		54.698
GALLATIN COUNTY	54+0.455	1645	FHP 42	55	55	PMS	2.0	9.0	28	28	2	6.441	NATFOR	12.880	61.139
GALLATIN COUNTY	60+0.889	1645	FHP 42 3 1	67	67	PMS	3.0	9.0	28	28	2	5.945	NATFOR		67.084
LV GALLATIN NF GALLATIN CO	66+0.826	1645	FHP 42 3 1	67	67	PMS	3.0	9.0	28	28	2	3.367	COUNTY	9.312	70.451
GALLATIN COUNTY	70+0.196	1640	F 76 6	58	60	PMS	3.0	24.0	32	32	2	.579	COUNTY		71.030
END FH 42 GALLATIN CO	70+0.775	1640	F 76 6	58	60	PMS	3.0	24.0	32	32	2	4.989	COUNTY		76.019
JCT FAS 345 GALLATIN CO	75+0.754	1640	F 76 6	58	60	PMS	3.0	24.0	32	32	2	.417	COUNTY		76.436
GALLATIN COUNTY	76+0.171	1640	F 76 6	58	60	PMS	3.0	24.0	32	32	2	.189	COUNTY		76.625
GALLATIN COUNTY	76+0.360	1640	F 76 6	58	60	PMS	3.0	24.0	32	32	2	.076	COUNTY	6.250	76.701
GALLATIN COUNTY	76+0.436	1640	F 209 4	64	64	PMS	3.0	31.0	32	32	2	3.598	COUNTY		80.299
GALLATIN COUNTY	80+0.057	1640	F 209 4	64	64	PMS	3.0	31.0	36	36	2	1.857	COUNTY	5.455	82.156
JCT FAS 289 & 291 GALLATIN CO	81+0.910	1640	F 203 7	60	60	PMS	3.0	21.0	36	36	2	3.941	COUNTY		86.097
JCT FAS 345 GALLATIN CO	85+0.824	1640	F 203 7	60	60	PMS	3.0	21.0	36	36	2	1.267	COUNTY		87.364
ENT BOZEMAN CL AND URBAN EXT	87+0.095	1643	EHS 9012 1	73	75	PMS	3.0	20.0	52	52	2	.085	CITY		87.449
JCT FAU 1210	87+0.180	1643	EHS 9012 1	73	75	PMS	3.0	20.0	52	52	2	.036	CITY	.121	87.485
BEG 4LN W MAIN ST	87+0.216	1643	F 203 7	60	60	PMS	3.0	21.0	36	36	4	.451	CITY		87.936
W MAIN ST	87+0.667	1640	U 203 10	60	60	PMS	3.0	21.0	24	36	2	.114	CITY	.114	88.050
W MAIN ST	87+0.781	1643	U 203 10	73	75	PMS	3.0	26.0	90	90	4	.276	CITY		88.326
JCT FAU 1201	88+0.046	1643	U 203 10	73	75	PMS	3.0	21.0	90	90	4	.269	CITY	.545	88.595
W MAIN ST	88+0.315	1643	F 203 7	60	60	PMS	3.0	21.0	59	59	4	.265	CITY		88.860
JCT FAU 1203	88+0.580	1643	F 203 7	60	60	PMS	3.0	21.0	59	59	4	.028	CITY		88.888
JCT FAU 1206	88+0.608	1643	F 203 7	60	60	PMS	3.0	21.0	59	59	4	.140	CITY	6.092	89.028
W MAIN ST	88+0.748	1643	U 222 16	65	65	PMS	3.0	15.0	62	62	4	.046	CITY		89.074
JCT FAU 1205	88+0.794	1643	U 222 16	65	65	PMS	3.0	15.0	62	62	4	.039	CITY		89.113
JCT FAU 1207	88+0.833	1603	U 222 16	65	65	PMS	3.0	15.0	62	62	4	.364	CITY		89.477
JCT FAU 1209	89+0.197	1603	U 222 16	65	65	PMS	3.0	15.0	62	62	2	.332	CITY		89.809
JCT FAU 1211	89+0.529	1603	U 222 16	65	65	PMS	3.0	15.0	62	62	4	.091	CITY		89.900
JCT FAU 1213	89+0.620	1603	U 222 16	65	65	PMS	3.0	15.0	62	62	4	.069	CITY	.941	89.969
MAIN ST	89+0.689	1603	F 222 18	71	71	PMS	4.2	27.0	62	62	4	.237	CITY		90.206

FEDERAL AID PRIMARY ROUTE NUMBER 50

SECTION DESCRIPTION	MILE POST	MTCE SECT	PROJECT NUMBER	YEAR BLT	YEAR IMP	SURF TYPE	THICKNESS SURF	THICKNESS BASE	WIDTH SURF	WIDTH RDY	NO LN	SECT LENGTH	LOCA-TION	PROJCT LENGTH	ACCUM MILEAGE
BEG 4LND	90+0.101	1603	F 222 18	71	71	PMS	4.2	27.0	68	82	4	.276	CITY		90.482
JCT FAU 1215	90+0.377	1603	F 222 18	71	71	PMS	4.2	27.0	68	82	4	.074	CITY	.587	90.556
MAIN ST	90+0.451	1603	IG 90 6 23	71	71	PMS	4.2	27.0	68	88	4	.179	CITY		90.735
BEG 3LND	90+0.630	1603	IG 90 6 23	71	71	PMS	4.2	27.0	56	76	3	.171	CITY		90.906
LV BOZEMAN CL	90+0.801	1610	IG 90 6 23	71	71	PMS	4.2	27.0	56	76	3	.023	CITY	.373	90.929
JCT I 90 E BOZEMAN INT															
BIG SKY SPUR															
JCT FAP 50	90+0.824		F 004 90	72	72	GRV	4.0		34	34	2	2.997	NATFOR	2.997	93.926
GALLATIN COUNTY	93+0.837		CNTY CONSTR	52	52	GRD			14	14	2	1.483	NATFOR		95.409
GALLATIN COUNTY	95+0.320		CNTY CONSTR	52	52	PRM			8	8	2	2.696	NATFOR		98.105
GALLATIN CO LN MADISON CO	98+0.016		CNTY CONSTR	52	52	PRM			8	8	2	2.448	NATFOR		100.553
END BIG SKY SPUR	100+0.464														

********** SUMMARY BY COUNTIES **********

		ROUTE	CONST	UNIMP	WYE	CITY <5000	URBAN INSIDE CITY LIMITS	URBAN OUTSIDE CITY LIMITS	TOTAL CITY	TOTAL URBAN	COUNTY	NATL FOREST	INDIAN RESERV	OTHER	NET RURAL
GALLATIN		90.933	90.929			.553	3.565		4.118	3.565	20.280	46.260		20.271	
GALLATIN	(SPUR)	7.179	2.997	4.179								7.176			
MADISON	(SPUR)	2.448		2.448								2.448			
TOTAL		100.560	93.926	6.627		.553	3.565		4.118	3.565	20.280	55.884		20.271	96.435

FEDERAL AID PRIMARY ROUTE NUMBER 51

SECTION DESCRIPTION	MILE POST	MTCE SECT	PROJECT NUMBER	YEAR BLT	YEAR IMP	SURF TYPE	THICKNESS SURF	THICKNESS BASE	WIDTH SURF	WIDTH RDY	NO LN	SECT LENGTH	LOCA-TION	PROJCT LENGTH	ACCUM MILEAGE
MONT. 200															
JCT FAP 15 SE OF CIRCLE MCCONE CO	0+0.000	2860	F 391 13	60	61	PMS	3.0	14.0	30	30	2	8.325	COUNTY		8.325
MCCONE CO LN DAWSON CO	8+0.342	1140	F 391 13	60	61	PMS	3.0	14.0	30	30	2	.775	COUNTY	9.100	9.100
DAWSON COUNTY	9+0.094	1140	DF 391 9	59	59	PMS	3.0	15.0	28	28	2	9.669	COUNTY	9.669	18.769
DAWSON COUNTY	18+0.776	1140	F 391 12	59	59	PMS	3.0	7.0	28	28	2	8.456	COUNTY		27.225
ENT RICHEY CL NO NAME ST	27+0.212	1140	F 391 12	59	59	PMS	3.0	7.0	28	28	2	.315	CITY		27.540
LV RICHEY CL	27+0.527	1140	F 391 12	59	59	PMS	3.0	7.0	28	28	2	.248	COUNTY		27.788
JCT FAS 254 DAWSON CO	27+0.775	1140	F 391 12	59	59	PMS	3.0	7.0	28	28	2	.016	COUNTY	9.035	27.804
DAWSON COUNTY	27+0.791	1140	F 391 4	58	58	BST	.7	13.0	28	32	2	4.775	COUNTY		32.579
DAWSON CO LN RICHLAND CO	32+0.582	4250	F 391 4	58	58	BST	.7	13.0	28	32	2	5.840	COUNTY	10.615	38.419
RICHLAND COUNTY	38+0.441	4250	F 391 3	57	57	BST	.7	14.0	26	30	2	10.781	COUNTY	10.781	49.200
RICHLAND COUNTY	49+0.250	4250	F 391 2	56	56	BST	.7	11.0	25	25	2	10.645	COUNTY	10.645	59.845
RICHLAND COUNTY	59+0.918	4250	F 391 5	55	55	BST	.7	12.0	25	25	2	11.189	COUNTY	11.189	71.034

FEDERAL AID PRIMARY ROUTE NUMBER 51

SECTION DESCRIPTION	MILE POST	MTCE SECT	PROJECT NUMBER	YEAR BLT	YEAR IMP	SURF TYPE	THICKNESS SURF	THICKNESS BASE	WIDTH SURF	WIDTH RDY	NO LN	SECT LENGTH	LOCA-TION	PROJCT LENGTH	ACCUM MILEAGE
JCT FAP 20 26	71+0.131														

********** SUMMARY BY COUNTIES **********

	ROUTE	CONST	UNIMP	WYE	CITY <5000	URBAN INSIDE CITY LIMITS	URBAN OUTSIDE CITY LIMITS	TOTAL CITY	TOTAL URBAN	COUNTY	NATL FOREST	INDIAN RESERV	OTHER	NET RURAL
DAWSON	24.254	24.254			.315			.315		23.939				
MCCONE	8.327	8.325								8.325				
RICHLAND	38.463	38.455								38.455				
TOTAL	71.044	71.034			.315			.315		70.719				70.719

FEDERAL AID PRIMARY ROUTE NUMBER 52

SECTION DESCRIPTION	MILE POST	MTCE SECT	PROJECT NUMBER	YEAR BLT	YEAR IMP	SURF TYPE	THICKNESS SURF	THICKNESS BASE	WIDTH SURF	WIDTH RDY	NO LN	SECT LENGTH	LOCA-TION	PROJCT LENGTH	ACCUM MILEAGE
			MONT. 35												
JCT FAP 5 FLATHEAD IR LAKE CO	0+0.000	2440	S 102 12	40	62	RMS	2.0	8.0	24	24	2	1.504	INDRES		1.504
LAKE COUNTY	1+0.501	2440	S 102 12	40	50	BST	.7	8.0	21	24	2	.034	INDRES		1.538
LAKE COUNTY	1+0.535	2440	S 102 12	40	63	RMS	2.0	8.0	22	24	2	1.004	INDRES		2.542
LAKE COUNTY	2+0.550	2440	S 102 12	40	50	BST	.7	8.0	21	24	2	1.705	INDRES		4.247
LAKE COUNTY	4+0.265	2440	S 102 12	40	60	RMS	2.0	8.0	24	24	2	.880	INDRES		5.127
LAKE COUNTY	5+0.152	2440	S 102 12	40	63	RMS	3.0	8.0	22	24	2	1.015	INDRES		6.142
JCT FAS 525 LAKE CO	6+0.148	2440	S 102 12	40	50	BST	.7	8.0	21	24	2	.990	INDRES	7.132	7.132
LAKE COUNTY	7+0.124	2440	FAS 102 J	47	47	BST	.5	11.5	24	24	2	2.336	INDRES		9.468
LAKE COUNTY	9+0.464	2440	FAS 102 J	47	64	RMS	1.5	11.5	24	24	2	.878	INDRES	3.214	10.346
LAKE COUNTY	10+0.345	2440	FAS 102 10	48	64	RMS	1.5	8.0	24	24	2	1.102	INDRES		11.448
LAKE COUNTY	11+0.469	2440	FAS 102 10	48	65	RMS	1.5	8.0	24	25	2	1.975	INDRES		13.423
LAKE COUNTY	13+0.467	2440	FAS 102 10	48	65	RMS	2.5	8.0	24	24	2	.007	INDRES		13.430
LAKE COUNTY	13+0.474	2440	FAS 102 10	48	64	RMS	1.5	8.0	24	24	2	.987	INDRES		14.417
LAKE COUNTY	14+0.445	2440	FAS 102 10	48	48	BST	.5	8.0	25	25	2	.926	INDRES		15.343
LAKE COUNTY	15+0.361	2440	FAS 102 10	48	63	RMS	1.5	8.0	22	25	2	1.372	INDRES		16.715
LAKE COUNTY	16+0.741	2440	FAS 102 10	48	63	RMS	2.5	8.0	22	25	2	.614	INDRES		17.329
LAKE COUNTY	17+0.358	2440	FAS 102 10	48	60	RMS	1.5	8.0	24	25	2	.674	INDRES	7.657	18.003
BEG FH 14 LV FLTHD IR ENT FLTHD NF	18+0.000	2445	FHP 14 A	37	65	RMS	3.0	9.0	24	24	2	2.007	NATFOR		20.010
LAKE COUNTY	20+0.011	2445	FHP 14 A	37	50	RMS	2.0	9.0	20	24	2	.872	NATFOR		20.882
LAKE COUNTY	20+0.883	2445	FHP 14 A	37	59	RMS	3.0	9.0	24	24	2	.890	NATFOR		21.772
LAKE COUNTY	21+0.784	2445	FHP 14 A	37	61	RMS	4.0	9.0	24	24	2	.208	NATFOR		21.980
LAKE COUNTY	21+0.992	2445	FHP 14 A	37	61	RMS	3.0	9.0	24	24	2	.630	NATFOR	4.607	22.610
LAKE COUNTY	22+0.614	2445	FHP 14 B	38	61	RMS	3.0	9.0	24	24	2	.374	NATFOR		22.984
LAKE COUNTY	22+0.988	2445	FHP 14 B	38	50	RMS	2.0	9.0	20	24	2	.604	NATFOR	.978	23.588
END FH 14 LV FLATHEAD NF LAKE CO	23+0.600	2440	NRS 102 E	36	59	RMS	2.5	4.0	24	25	2	.522	COUNTY		24.110

FEDERAL AID PRIMARY ROUTE NUMBER 52

SECTION DESCRIPTION	MILE POST	MTCE SECT	PROJECT NUMBER	YEAR BLT	YEAR IMP	SURF TYPE	THICKNESS SURF	THICKNESS BASE	WIDTH SURF	WIDTH RDY	NO LN	SECT LENGTH	LOCA-TION	PROJCT LENGTH	ACCUM MILEAGE
LAKE COUNTY	24+0.128	2440	NRS 102 E	36	39	RMS	1.5	4.0	19	25	2	.379	COUNTY		24.489
LAKE COUNTY	24+0.507	2440	NRS 102 F	36	59	RMS	2.5	4.0	24	25	2	.511	COUNTY		25.000
LAKE COUNTY	25+0.018	2440	NRS 102 E	36	60	RMS	2.5	4.0	24	25	2	1.249	COUNTY	2.661	26.249
LAKE COUNTY	26+0.286	2440	NRS 102 D	36	60	RMS	2.5	6.0	24	24	2	.814	COUNTY		27.063
LAKE COUNTY	27+0.113	2440	NRS 102 D	36	39	RMS	1.5	6.0	19	22	2	.059	COUNTY		27.122
LAKE COUNTY	27+0.172	2440	NRS 102 D	36	59	RMS	2.5	6.0	24	24	2	1.114	COUNTY		28.236
LAKE COUNTY	28+0.286	2440	NRS 102 D	36	64	RMS	3.5	6.0	24	24	2	.008	COUNTY		28.244
LAKE CO LN FLATHEAD CO	28+0.294	1540	NRS 102 D	36	64	RMS	3.5	6.0	24	24	2	2.004	COUNTY	3.999	30.248
FLATHEAD COUNTY	30+0.238	1540	F 102 1	56	56	RMS	2.0	13.0	24	28	2	.347	COUNTY		30.595
JCT FAS 209 FLATHEAD CO	30+0.585	1540	F 102 1	56	56	RMS	2.0	13.0	24	28	2	1.628	COUNTY	1.975	32.223
FLATHEAD COUNTY	32+0.237	1540	S 102 11	22	49	RMS	1.5	6.0	24	24	2	1.119	COUNTY		33.342
FLATHEAD COUNTY	33+0.356	1540	S 102 11	35	57	RMS	2.5	6.0	22	22	2	.228	COUNTY		33.570
JCT FAS 326 FLATHEAD CO	33+0.584	1540	S 102 11	35	57	RMS	2.5	6.0	22	22	2	.344	COUNTY		33.914
JCT FAS 208 FLATHEAD CO	33+0.928	1540	S 102 11	35	57	RMS	2.5	6.0	22	22	2	1.498	COUNTY		35.412
FLATHEAD COUNTY	35+0.406	1540	S 102 11	35	63	RMS	3.5	6.0	24	24	2	.062	COUNTY		35.474
FLATHEAD COUNTY	35+0.468	1540	S 102 11	34	63	RMS	3.5	9.5	24	24	2	2.314	COUNTY		37.788
FLATHEAD COUNTY	37+0.793	1540	S 102 11	34	56	RMS	2.5	9.5	22	24	2	.915	COUNTY		38.703
FLATHEAD COUNTY	38+0.712	1540	S 102 11	34	49	RMS	1.5	9.5	24	24	2	2.050	COUNTY		40.753
FLATHEAD COUNTY	40+0.728	1540	S 102 11	34	55	RMS	2.5	9.5	22	24	2	2.691	COUNTY		43.444
FLATHEAD COUNTY	43+0.431	1540	S 102 11	34	70	RMS	3.5	9.5	24	24	2	1.290	COUNTY		44.734
FLATHEAD COUNTY	44+0.717	1540	S 102 11	34	70	RMS	1.5	9.5	24	24	2	.700	COUNTY		45.434
FLATHEAD COUNTY	45+0.431	1540	S 102 11	34	49	RMS	1.5	9.5	24	24	2	.067	COUNTY	13.278	45.501
JCT FAP 1	45+0.530														

********** SUMMARY BY COUNTIES **********

	ROUTE	CONST	UNIMP	WYE	CITY <5000	URBAN INSIDE CITY LIMITS	URBAN OUTSIDE CITY LIMITS	TOTAL CITY	TOTAL URBAN	COUNTY	NATL FOREST	INDIAN RESERV	OTHER	NET RURAL
FLATHEAD	17.289	17.257								17.257				
LAKE	28.246	28.244								4.656	5.585	18.003		
TOTAL	45.535	45.501								21.913	5.585	18.003		45.501

FEDERAL AID PRIMARY ROUTE NUMBER 53

MONTANA 3

SECTION DESCRIPTION	MILE POST	MTCE SECT	PROJECT NUMBER	YEAR BLT	YEAR IMP	SURF TYPE	THICKNESS SURF	THICKNESS BASE	WIDTH SURF	WIDTH RDY	NO LN	SECT LENGTH	LOCA-TION	PROJCT LENGTH	ACCUM MILEAGE
JCT I 90 & FAP 2 27TH ST INT	0+0.000	5640	I 90 8 23	66	66	PMS	4.2	24.0	72	72	4	.276	CITY		.276
JCT FAU 1024	0+0.276	5640	I 90 8 23	66	66	PMS	4.2	24.0	72	72	4	.024	CITY	.300	.300
SOUTH 27TH ST	0+0.300	5640	F 296 17	68	68	PMS	4.2	19.0	72	72	4	.839	CITY	.839	1.139
JCT FAU 1022	0+1.139	5640	CITY CONSTR	20	20	PMS	5.0	5.0	50	50	4	.159	CITY		1.298
JCT FAU 1020 EB COUPLET	0+1.298	5640	CITY CONSTR	20	20	PMS	5.0	5.0	50	50	4	.070	CITY		1.368
JCT FAU 1020 WB COUPLET	0+1.368	5653	CITY CONSTR	20	20	PMS	5.0	5.0	50	50	4	.225	CITY		1.593
JCT FAU 1018 EB COUPLET	1+0.222	5653	CITY CONSTR	20	20	PMS	5.0	5.0	50	50	4	.136	CITY		1.729
JCT FAU 1018 WB COUPLET	1+0.358	5653	CITY CONSTR	20	20	PMS	5.0	5.0	50	50	4	.221	CITY	.811	1.950
NORTH 27TH ST	1+0.579	5653	FAS 296 10	47	47	RMS	2.0	8.0	50	50	4	.492	CITY		2.442
JCT FAU 1016	2+0.041	5653	FAS 296 10	47	47	RMS	2.0	8.0	50	50	4	.078	CITY	.570	2.520
BEG 4LND N 27TH ST	2+0.119	5653	U 296 15	63	63	PMS	4.2	14.0	54	60	4	.145	CITY		2.665
JCT FAU 1002	2+0.264	5650	U 296 15	63	63	PMS	4.2	14.0	54	60	4	.859	CITY		3.524
JCT FAU 1014 END 4LN	3+0.152	5650	U 296 15	63	63	PMS	4.2	14.0	44	44	2	1.151	CITY		4.675
LV BILLINGS CL & URBAN.EXT	4+0.315	5650	U 296 15	63	63	PMS	4.2	14.0	32	32	2	1.882	COUNTY		6.557
JCT FAU01001	6+0.166	5650	U 296 15	63	63	PMS	4.2	14.0	32	32	2	.142	COUNTY	4.179	6.699
YELLOWSTONE COUNTY	6+0.308	5650	NRS 296 B	36	57	RMS	1.5	4.0	25	25	2	1.881	COUNTY	1.881	8.580
YELLOWSTONE COUNTY	8+0.190	5650	S 296 12	48	48	RMS	1.5	8.5	20	24	2	8.722	COUNTY		17.302
YELLOWSTONE COUNTY	16+0.903	5650	S 296 12	48	57	RMS	2.5	8.5	22	24	2	.606	COUNTY		17.908
YELLOWSTONE COUNTY	17+0.501	5650	S 296 12	48	48	RMS	1.5	8.5	20	24	2	1.338	COUNTY		19.246
JCT FAS 328 YELLOWSTONE CO	18+0.839	5650	S 296 12	48	48	RMS	1.5	8.5	20	24	2	3.586	COUNTY		22.832
YELLOWSTONE COUNTY	22+0.410	5650	S 296 12	48	57	RMS	2.5	10.5	22	24	2	1.003	COUNTY		23.835
YELLOWSTONE COUNTY	23+0.405	5650	S 296 12	48	48	RMS	1.5	10.5	20	24	2	5.209	COUNTY		29.044
YELLOWSTONE COUNTY	28+0.626	5650	S 296 12	48	48	RMS	1.5	8.5	20	24	2	2.947	COUNTY		31.991
BROADVIEW CL IOWA AVE	31+0.558	5650	S 296 12	48	48	RMS	1.5	8.5	20	24	2	.482	CITY	23.893	32.473
BROADVIEW CL JCT FAS 328 YELLSTN CO	32+0.044	5650	S 338 4	48	48	RMS	1.5	9.5	20	24	2	1.672	COUNTY		34.145
YELLOWSTONE COUNTY	33+0.762	5650	S 338 4	48	57	RMS	2.5	9.5	22	24	2	.500	COUNTY	2.172	34.645
GOLDEN VALLEY CO LN GOLDEN VALL CO	34+0.273	1920	S 338 3	48	57	RMS	1.5	9.0	22	28	2	.503	COUNTY		35.148
GOLDEN VALLEY COUNTY	34+0.776	1920	S 338 3	48	48	BST	.5	9.0	24	28	2	2.405	COUNTY		37.553
GOLDEN VALLEY COUNTY	37+0.177	1920	S 338 3	48	57	RMS	1.5	9.0	22	28	2	2.387	COUNTY		39.940
GOLDEN VALLEY COUNTY	39+0.557	1920	S 338 3	48	58	RMS	1.5	9.0	22	28	2	1.000	COUNTY	6.295	40.940
GOLDEN VALLEY COUNTY	40+0.546	1920	S 284 7	56	56	BST	.7	13.0	30	30	2	4.242	COUNTY		45.182
GOLDEN VALLEY COUNTY	44+0.788	1920	DF 284 9	56	59	BST	.7	20.0	29	30	2	.052	COUNTY		45.234
GOLDEN VALLEY COUNTY	44+0.840	1920	DF 284 9	56	59	BST			28	28	2	.019	COUNTY		45.253
GOLDEN VALLEY COUNTY	44+0.859	1920	DF 284 9	56	59	BST	.7	20.0	29	30	2	.118	COUNTY		45.371
GOLDEN VALLEY COUNTY	44+0.977	1920	S 284 7	56	56	BST	.7	13.0	30	30	2	.265	COUNTY		45.636
GOLDEN VALLEY CO	45+0.242	1920	DF 284 9	56	59	BST	.7	20.0	29	30	2	.147	COUNTY		45.783
LAVINA CL MAIN ST	45+0.389	1920	DF 284 9	56	59	BST	.7	20.0	29	30	2	.050	CITY		45.833
MAIN STREET	45+0.439	1920	DF 284 9	56	59	BST			28	28	2	.026	CITY		45.859
MAIN STREET	45+0.465	1920	DF 284 9	56	59	BST	.7	20.0	29	30	2	.245	CITY	.657	46.104
MAIN STREET	45+0.710	1920	S 284 7	56	56	BST	.7	13.0	30	30	2	.553	CITY		46.657
LAVINA CL GOLDEN VALLEY CO	46+0.272	1920	S 284 7	56	56	BST	.7	13.0	30	30	2	.415	COUNTY	5.475	47.072
JUNCTION FAP ROUTE 14	46+0.689														

FEDERAL AID PRIMARY ROUTE NUMBER 53

********** SUMMARY BY COUNTIES **********

	ROUTE	CONST	UNIMP	WYE	CITY <5000	URBAN INSIDE CITY LIMITS	URBAN OUTSIDE CITY LIMITS	TOTAL CITY	TOTAL URBAN	COUNTY	NATL FOREST	INDIAN RESERV	OTHER	NET RURAL
GOLDEN VALLEY	12.429	12.427			.874			.874		11.553				
YELLOWSTONE	34.645	34.645			.482	4.675		5.157	4.675	29.488				
TOTAL	47.074	47.072			1.356	4.675		6.031	4.675	41.041				41.041

FEDERAL AID PRIMARY ROUTE NUMBER 54

SECTION DESCRIPTION	MILE POST	MTCE SECT	PROJECT NUMBER	YEAR BLT	YEAR IMP	SURF TYPE	THICKNESS SURF	THICKNESS BASE	WIDTH SURF	WIDTH RDY	NO LN	SECT LENGTH	LOCA-TION	PROJCT LENGTH	ACCUM MILEAGE
				MONT. 59											
MONT WYO LN POWDER RIVER CO	0+0.000	3830	F 407 1	59	66	BST	.7	13.2	24	24	2	7.671	COUNTY		7.671
BIDDLE NOT INCORP POWDER RIVER CO	7+0.720	3830	F 407 1	59	66	BST	.7	13.2	24	24	2	.484	COUNTY		8.155
JCT FAS 544 POWDER RIVER CO	8+0.191	3830	F 407 1	59	66	BST	.7	13.0	24	24	2	.966	COUNTY	9.121	9.121
POWDER RIVER COUNTY	9+0.128	3830	F 407 3	68	68	PMS	3.0	15.0	30	32	2	8.767	COUNTY	8.767	17.888
POWDER RIVER COUNTY	17+0.695	3830	F 407 5	74	75	PMS	3.0	16.0	30	30	2	5.910	COUNTY	5.910	23.798
POWDER RIVER COUNTY	23+0.736	3830	F 407 1	48	66	BST	.7	8.0	22	22	2	5.617	COUNTY	5.617	29.415
JCT FAP 23	29+0.436														

********** SUMMARY BY COUNTIES **********

	ROUTE	CONST	UNIMP	WYE	CITY <5000	URBAN INSIDE CITY LIMITS	URBAN OUTSIDE CITY LIMITS	TOTAL CITY	TOTAL URBAN	COUNTY	NATL FOREST	INDIAN RESERV	OTHER	NET RURAL
POWDER RIVER	29.418	29.415								29.415				29.415

NET TOTALS OF ALL FEDERAL AID PRIMARY ROUTES

	ROUTE	CONSTRUCTED	UNIMPROVED	MUNICIPAL	COUNTY	NATIONAL FOREST	INDIAN RESERVATION	STATE FOREST	NAT'L PARK	GAME REFUGE
NET ROUTE TOTALS	1/ 2/ 5988.804	1/ 2/ 5972.971	14.744	3/ 4/ 164.061	4639.736	1/ 2/3/ 522.420	4/ 574.597	42.443	23.903	31.175
INTERSTATE LOOPS	292.783	292.783		6.281	284.399		0.594			1.509
GRAND TOTAL PRIMARY SYSTEM	1/ 2/ 6281.587	1/ 2/ 6265.754	14.744	3/ 4/ 170.342	4924.135	1/ 2/ 3/ 522.420	4/ 575.191	42.443	23.903	32.684

FOOTNOTES:
1/ Includes 35.512 Miles in Wyoming on FAP 28
2/ Includes 1.022 Miles in Idaho on FAP 46
3/ Municipal Miles also shown in Nat'l Forest
4/ Municipal Miles also shown in Indian Reservation
5/ Interstate Mileage parallel to Primary Mileage at designated locations and added to Primary System without charge

Municipal	170.342	
County	4924.135	
National Forest	522.420	
Indian Reservation	575.191	
State Forest	42.443	
National Park	23.903	
Game Refuge	32.684	
	6291.118	
	-35.512	1/
	6255.606	
	-1.022	2/
	6254.584	
	-3.560	3/
	6251.024	
	-5.971	4/
	6245.053	

SUMMARY OF LOOPS AND SPURS ON FEDERAL AID PRIMARY SYSTEM

FA RTE NO.	LOCATION	ROUTE	CONSTRUCTION	UNIMPROVED	MUNICIPAL	COUNTY	NAT'L FOREST	INDIAN RESERVATION
115	I 115 At Butte	1.387	1.387			1.387		
315	I 315 Great Falls	0.826	0.826		0.306	0.520		
1	West Glacier Spur	0.305	0.301				0.305	
1	East Glacier Spur	11.879	11.837					11.879
1	Shelby Spur	1.755	1.749		0.715	1.040		
2	Superior Spur	2.400	2.200	0.200	1.100	0.894	0.406	
2	Missoula Spur	4.774	4.774		2.566	2.208		
2	Columbus Spur	0.724	0.722		0.291	0.433		
3	Dillon Spur	0.800	0.101	0.699	0.101	0.699		
15	Lewistown Spur	3.011	2.941		0.497	2.514		
15	Glendive Spur	1.841	1.841			1.841		
16	Lodge Grass Spur	1.000		1.000				1.000
16	Wyola Spur	1.300		1.300				1.300
24	Augusta Spur	21.053	20.981			21.053		
36	Hot Springs Spur	1.993	1.991		1/0.247			1/1.993
49	Dillon Spur	0.770	0.700		2/0.347	2/0.423		
50	Big Sky Spur	9.627	2.997	6.627			9.627	
TOTAL LOOP & SPUR MILEAGE		65.445	55.348	9.826	6.170	33.012	10.338	16.172

1/ 0.247 miles also included in Indian Reservation
2/ COIN with present traveled way of I 15

DETAIL SUMMARY BY ROUTE LENGTH OF THE FEDERAL AID PRIMARY SYSTEM

						LOCATED IN							
RTE NO.	GROSS ROUTE MILEAGE	LESS COIN MILEAGE	NET ROUTE MILEAGE	CONST	UNIMP	MUNIC	COUNTY	NAT'L FOREST	INDIAN RES	STATE FOREST	NAT'L PARKS	GAME REFUGE	R E M A R K S
1	680.447		680.447	680.395		2/17.525	400.067	96.062	3/165.816		3.632		3/ 2.655 mi. also in Indian Res.
2	239.735		239.735	239.533	0.200	13.485	223.859	0.406				1.985	
1/2	460.629		460.629	460.629		3/17.076	406.326	2/30.600				7.035	2/ 0.408 mi. also in Nat'l. Forest
3	261.471	3.807	257.664	256.804	0.699	7.071	175.381		75.212				
1/3	197.303	3.125	194.178	194.178		5.206	177.146	11.826					
4	58.090		58.090	58.090		1.816	56.274						
5	186.486		186.486	186.474		3/ 8.530	73.556	12.835	3/78.901	15.170		0.074	3/ 2.580 mi. also in Indian Res.
6	115.858		115.858	115.846		1.609	71.672	15.534	27.043				
7	94.718		94.718	94.708		6.174	70.970	17.574					
8	109.325		109.325	109.288		6.112	98.873	4.340					
9	64.867		64.867	64.864		0.744	64.123						
10	110.611		110.611	110.609		2.419	108.192						
11	222.585		222.585	222.585		2/11.102	158.032	2/56.603					3/ 3.152 mi. also in Nat'l Forest
1/11	2.535	2.535											
12	9.293		9.293	9.293		0.673		8.620					
13	97.904		97.904	97.896		1.442	96.462						
14	270.751	11.593	259.158	259.120		6.328	243.529	9.301					
15	333.819		333.819	333.745		8.871	324.948						
1/15	34.111		34.111	34.111		0.340	33.771						
16	209.266	1.921	207.345	205.034	2.300	1.353	189.941		5.068			10.983	
1/16	99.789	3.719	96.070	96.070			40.359		55.711				
17	35.110		35.110	35.106		1.002	34.108						
1/17	35.534		35.534	35.534			35.534						
18	82.987		82.987	82.980		0.981	82.006						
19	63.680		63.680	63.663		3.228	47.860	12.592					
20	63.896		63.896	63.887		2.184	61.712						
21	14.206		14.206	14.206		1.289	12.917						
1/21	94.172		94.172	94.172		1.225	92.947						
22	126.007	0.069	125.938	125.931		4.108	120.018					1.812	
23	139.460		139.460	139.456		1.590	137.870						
24	161.771		161.771	161.550			128.037	6.461		27.273			
25	52.756		52.756	52.744		3/ 0.544	46.326		3/ 6.375				3/ 0.489 mi. also in Indian Res.
26	7.533		7.533	7.526			7.533						
27	80.026		80.026	80.012		2.450	77.576						
28	100.926		100.926	100.923		2.852	34.612	4/63.462					4/ 35.512 Out-Of-State
29	87.882		87.882	84.044	3.800	6.345	72.876	8.661					
30	24.213		24.213	24.171		0.817	23.396						
32	65.806		65.806	65.788		0.949	24.972		39.885				
33	66.990		66.990	66.975		0.658	22.428	43.904					
35	53.848		53.848	53.811			22.247	31.601					
36	48.717		48.717	48.710		3/ 0.247	6.797	0.769	41.151				3/ 0.247 mi. also in Indian Res.

				IMPROVEMENT STATUS		LOCATED IN							
RTE NO.	GROSS ROUTE MILEAGE	LESS COIN MILEAGE	NET ROUTE MILEAGE	CONST	UNIMP	MUNIC	COUNTY	NAT'L FOREST	INDIAN RES	STATE FOREST	NAT'L PARKS	GAME REFUGE	R E M A R K S
37	103.629		103.629	103.626			27.299	14.900	61.430				
38	8.900		8.900	8.896		0.982	7.918						
42	76.113		76.113	76.103		0.726	66.101					9.286	
43	42.817		42.817	42.807		0.522	42.295						
45	84.558	1.390	83.168	83.139		1.230	81.938						
46	77.481		77.481	76.750	0.708		62.584	4/14.897					4/ 1.022 mi. Out-Of-State
47	5.992		5.992	5.978			5.992						
48	31.489		31.489	31.079	0.410	0.900	30.589						
49	27.240		27.240	27.233		0.888	26.352						
1/ 49	1.105	1.105											
50	100.560		100.560	93.926	6.627	4.122	20.280	55.887			20.271		
51	71.044		71.044	71.034		0.315	70.729						
52	45.535		45.535	45.501			21.945	5.585	18.005				
53	47.074		47.074	47.072		6.031	41.043						
54	29.418		29.418	29.415			29.418						
Sub.P.	5092.890	18.780	5074.110	5058.277	14.744	141.439	3853.653	479.994	518.886	42.443	23.903	24.140	
Sub.I.	925.178	10.484	914.694	914.694		22.622	786.083	42.426	55.711			7.035	
Total	6018.068	29.264	5988.804	5972.971	14.744	164.061	4639.736	522.420	574.597	42.443	23.903	31.175	
			4/35.512	4/-35.512				4/35.512					
			4/-1.022	4/- 1.022				4/-1.022					
			5952.270	5936.437				485.886					
5/ I Loops													
2	135.416		135.416	135.416		2.583	131.324					1.509	
3	95.769		95.769	95.769		2.883	92.886						
4	3.388		3.388	3.388			3.388						
11	4.936		4.936	4.936			4.936						
15	5.703		5.703	5.703		0.815	4.888						
17	33.229		33.229	33.229			33.229						
21	12.745		12.745	12.745			12.745						
48	1.597		1.597	1.597			1.003		0.594				
Total	292.783		292.783	292.783		6.281	284.399		0.594			1.509	
Grand Total	6310.851	29.264	6245.053	6229.220	14.744	170.342	4924.135	485.886	575.191	42.443	23.903	32.684	

NOTES:
1/ Mileage on Interstate Routes
2/ Miles of Municipal also in Nat'l. Forest
3/ Miles of Municipal also in Indian Reservation
4/ 35.512 Miles Out-of-State-Wyoming
4/ 1.022 Miles Out-of-State-Idaho
5/ Interstate Mileage parallel to Primary Mileage at designated locations and added to Primary System without charge.

Constructed	6229.220
Unimproved	14.744
	6243.964

Municipal	170.342	
County	4924.135	
National Forest	485.886	
Indian Reservation	575.191	
State Forest	42.443	
National Parks	23.903	
Game Refuge	32.684	
	6254.584	
	- 9.531	See notes 2/ 3/
	6245.053	Total Mileage
	-170.342	Total Municipal Mileage
	6074.711	Total Rural Mileage

SUMMARY OF SURFACE TYPES
NET CONSTRUCTED LENGTH -- BY COUNTY
NON-CHARGEABLE PARALLEL MILEAGE

COUNTY		PRIMITIVE	UNIM-PROVED	GRADED & DRAINED	GRAVEL	BIT SURF TREAT	ROAD MIX	PLANT MIX	P.C. CONCRETE	TOTAL
BEAVERHEAD	RURAL							21.965		21.965
	MUNIC							.209		.209
	TOTAL							22.174		22.174
BIG HORN	RURAL							1.597		1.597
CASCADE	RURAL							36.691	.299	36.990
	MUNIC							1.054		1.054
	TOTAL							37.745	.299	38.044
CUSTER	RURAL							17.025	.350	17.375
DAWSON	RURAL							4.627		4.627
	MUNIC							.454		.454
	TOTAL							5.081		5.081
GALLATIN	RURAL							3.631	28.545	32.176
GRANITE	RURAL							15.263		15.263
	MUNIC							.941		.941
	TOTAL							16.204		16.204
JEFFERSON	RURAL							5.590		5.590
LEWIS AND CLARK	RURAL							20.637		20.637
MINERAL	RURAL							.824		.824
	MUNIC							1.384		1.384
	TOTAL							2.208		2.208
MISSOULA	RURAL							5.251		5.251
PARK	RURAL							4.936		4.936
PONDERA	RURAL							12.745		12.745
POWELL	RURAL							2.765		2.765
	MUNIC							.258		.258
	TOTAL							3.023		3.023
PRAIRIE	RURAL						.378	21.117		21.495
ROSEBUD	RURAL						.049	34.541		34.590
SILVER BOW	RURAL							3.670	4.034	7.704
	MUNIC								1.620	1.620
	TOTAL							3.670	5.654	9.324
STILLWATER	RURAL							25.960		25.960
TREASURE	RURAL							10.363		10.363

SUMMARY OF SURFACE TYPES
NET CONSTRUCTED LENGTH -- BY COUNTY
NON-CHARGEABLE PARALLEL MILEAGE

COUNTY		PRIMITIVE	UNIM-PROVED	GRADED & DRAINED	GRAVEL	BIT SURF TREAT	ROAD MIX	PLANT MIX	P.C. CONCRETE	TOTAL
WIBAUX	RURAL							.261		.261
	MUNIC							.361		.361
	TOTAL							.622		.622
YELLOWSTONE	RURAL							3.388		3.388
TOTAL	RURAL						.427	252.847	33.228	286.502
	MUNIC							4.661	1.620	6.281
	TOTAL						.427	257.508	34.848	292.783

SUMMARY OF SURFACE TYPES
NET CONSTRUCTED LENGTH -- BY SURFACE WIDTH
NON-CHARGEABLE PARALLEL MILEAGE

SURFACE WIDTH		PRIMITIVE	UNIM-PROVED	GRADED & DRAINED	GRAVEL	BIT SURF TREAT	ROAD MIX	PLANT MIX	P.C. CONCRETE	TOTAL
24	RURAL						.049	.371		.420
32	RURAL						.378			.378
44	RURAL							38.715		38.715
	MUNIC							2.213		2.213
	TOTAL							40.928		40.928
48	RURAL								.880	.880
68	RURAL							9.880		9.880
70	RURAL							.055		.055
76	RURAL							169.575	32.348	201.923
	MUNIC							1.829	1.620	3.449
	TOTAL							171.404	33.968	205.372
82	RURAL							34.251		34.251
	MUNIC							.619		.619
	TOTAL							34.870		34.870
TOTAL	RURAL						.427	252.847	33.228	286.502
	MUNIC							4.661	1.620	6.281
	TOTAL						.427	257.508	34.848	292.783

SUMMARY OF SURFACE TYPES
NET CONSTRUCTED LENGTH -- BY PROJECT CLASS
NON-CHARGEABLE PARALLEL MILEAGE

PROJECT CLASS		PRIMITIVE	UNIM-PROVED	GRADED & DRAINED	GRAVEL	BIT SURF TREAT	ROAD MIX	PLANT MIX	P.C. CONCRETE	TOTAL
FI	RURAL						.378			.378
I	RURAL							244.523	22.189	266.712
	MUNIC							4.661	1.620	6.281
	TOTAL							249.184	23.809	272.993
FAP	RURAL						.049			.049
IG	RURAL							8.324	11.039	19.363
TOTAL	RURAL						.427	252.847	33.228	286.502
	MUNIC							4.661	1.620	6.281
	TOTAL						.427	257.508	34.848	292.783

SUMMARY OF SURFACE TYPES
NET CONSTRUCTED LENGTH -- BY ROUTE NUMBER
NON-CHARGEABLE PARALLEL MILEAGE

ROUTE NUMBER		PRIMITIVE	UNIM-PROVED	GRADED & DRAINED	GRAVEL	BIT SURF TREAT	ROAD MIX	PLANT MIX	P.C. CONCRETE	TOTAL
15	RURAL							101.298	4.333	105.631
	MUNIC							1.263	1.620	2.883
	TOTAL							102.561	5.953	108.514
90	RURAL							63.615	28.545	92.160
	MUNIC							2.583		2.583
	TOTAL							66.198	28.545	94.743
94	RURAL						.427	87.934	.350	88.711
	MUNIC							.815		.815
	TOTAL						.427	88.749	.350	89.526
TOTAL	RURAL						.427	252.847	33.228	286.502
	MUNIC							4.661	1.620	6.281
	TOTAL						.427	257.508	34.848	292.783

FEDERAL AID SECONDARY SYSTEM DESCRIPTION OF ROUTES

ROUTE	DESCRIPTION
201	McCone and Richland Counties From a point on FAP Route 25 near Presserville, easterly via Girard to a point on FAP Route 20 in Fairview. Approved Sept. 8, 1952. Approximate length 69.5 miles.
202	Lincoln and Sanders Counties From a point on FAP Route 1, about 3.0 miles southeast of Troy, southerly to a point on FAP Route 6 about 5.0 miles west of Noxon. Approved Nov. 7, 1945. Approximate length 34.6 miles.
203	Ravalli County From a point on FAS Route 268 in Sec. 1, T. 9 N., R. 20 W., north and west to a point on FAP Route 7 at Florence. Approved May 9, 1952. Approximate length 6.5 miles.
204	Phillips County From a point on FAP Route 1 in Dodson, south to a junction with a county road in Sec. 6, T. 29 N., R. 27 E. Approved May 9, 1952. Approximate length 7.4 miles.
205	Sanders County Previously used and withdrawn.
206	Flathead County From a point on FAU Route 6711 northeast of Kalispell, northerly to a junction with a county road in Sec. 1, T. 30 N., R. 21 W. Approved Nov. 7, 1945. Approximate length 10.3 miles.
207	Flathead County From a point on FAP Route 5 and FAS Route 317 southeast of Kalispell easterly and southerly to a junction with FAS Route 208. Approved Nov. 7, 1945. Approximate length 10.8 miles.
208	Flathead County From a point on FAP Route 5 north of Somers easterly to a junction with FAP Route 52 north of Bigfork. Approved Nov. 7, 1945. Approximate length 6.9 miles.
209	Flathead, Lake and Missoula Counties From a point on FAP Route 24 west of Ovando northwesterly to a junction with FAP Route 52 near Bigfork. Approved Nov. 7, 1945. Approximate length 87.5 miles.
210	Lake and Flathead Counties Transferred to FAP Route 52, Nov. 13,1950
211	Lake County From a point on FAP Route 5 in Ronan westerly to a junction with a county road in Sec. 33, T. 21 N., R. 21 W. Approved Nov. 7, 1945 Approximate length 9.7 miles.
212	Lake County From a point on FAP Route 5 south of Ronan easterly and southwesterly to a junction with FAP Route 6 east of Dixon. Approved Nov 7, 1945. Approximate length 17.6 miles.
213	Glacier & Toole Counties From a point on FAP Route 1 in Cut Bank northerly and easterly to a point on FAS Route 214 in Toole County about 10 miles west of Sweetgrass. Approved Nov. 7, 1945. Approximate length 30.3 miles.
214	Toole County From a point on FAI Route 15 at the Sunburst Interchange westerly, northerly and easterly to another point on FAI Route 15 at Sweetgrass. Approved Nov. 7, 1945. Approximate length 24.4 miles.
215	Toole and Glacier Counties Junction FAI Route 15 at Oilmont Kevin interchange to a junction with FAS Route 213 approximately 7 miles north of Cut Bank. Approved Nov. 7, 1945. Approximate length 21.3 miles.
216	Pondera County From a point on FAP Route 3 north of Dupuyer easterly via Valier to a junction with FAP Route 21. Approved Nov. 7, 1945. Approximate length 27.9 miles.
217	Pondera County Previously used and withdrawn.
218	Pondera and Liberty Counties From a point on FAP Route 21 in Conrad easterly to a point on FAS Route 225 in Liberty County. Approved Nov. 7, 1945. Approximate length 30.0 miles.
219	Pondera & Teton Counties From a point on FAP Route 3 west of Pendroy easterly and northeasterly via Pendroy to a junction with FAP Route 21 south of Conrad. Approved Nov. 7, 1945. Approximate length 19.8 miles.
220	Teton County From a point on FAS Route 221 approximately 1.0 miles northeast of Choteau northerly and easterly to a junction with a county road in Sec. 22, T. 25 N., R. 4 W. Approved Nov. 7, 1945. Approximate length 8.9 miles.
221	Teton County From a point on FAP Route 3 in Choteau easterly to a point on FAI 15 at Dutton. Approved Nov. 7, 1945. Approximate length 24.2 miles.
222	Teton County Previously used and withdrawn.
223	Chouteau & Liberty Counties From a point on FAP Route 10 northwest of Fort Benton northwesterly to a point on FAP Route 1 in Chester. Approved Nov. 7, 1945. Approximate length 52.9 miles.
224	Liberty County From a point on FAP Route 1 at Joplin northerly to a junction with a county road in Sec. 1, T. 35 N., R. 7 E. Approved Nov. 7, 1945. Approximate length 18.9 miles.

FEDERAL AID SECONDARY SYSTEM DESCRIPTION OF ROUTES

ROUTE	DESCRIPTION
225	Cascade, Chouteau & Liberty Counties From a point on FAU Route 5213 about 1.2 miles north of Great Falls, northerly to a point on FAS Route 366 in Toole County. Approved Nov. 7, 1945. Approximate length 54.7 miles.
226	Cascade County From a point on FAU Route 5207 near the south urban boundary of Great Falls southerly to Eden. Approved Nov. 7, 1945. Approximate length 17.1 miles.
227	Cascade County From a point on FAP Route 11 east of Great Falls southerly via Stockett to a junction with FAS Route 226. Approved Nov. 7, 1945. Approximate length 17.6 miles.
228	Cascade and Chouteau Counties From a point on FAP Route 11, approximately 4.0 miles east of Great Falls, northeasterly via Highwood to FAS Route 230 about 1.0 mile east of Fort Benton . Approved Nov. 7, 1945. Approximate length 44.1 miles.
229	Chouteau County Transferred to FAS Route 223 in 1954.
230	Chouteau, Fergus & Judith Basin Counties From a point on FAP Route 10 northwest of Fort Benton southeasterly via Fort Benton, Geraldine and Square Butte to a junction with FAP Route 15 at Stanford. Approved Nov. 7, 1945. Approximate length 67.5 miles.
231	Hill County From a point on FAP Route 1 south of Rudyard northerly via Rudyard to Gold Stone. Approved Nov. 7, 1945. Approximate length 25.0 miles.
232	Hill County From a point on FAU Route 5710 on the north urban boundary of Havre northwesterly via Simpson to a point on Canadian Route 48 on the International boundary at the Port of Wild Horse. Approved Nov. 7, 1945. Approximate length 42.8 miles.
233	Hill County From a point on FAS Route 232 approximately 3.0 miles north of Havre northerly to a junction with a county road at the northeast corner of Sec. 7, T. 36 N., R. 16 E. Approved Nov. 7, 1945. Approximate length 21.6 miles.
234	Hill County From a point on FAU Route 5708 at the south urban limits of Havre southerly to a junction with a county road in Sec. 5, T. 20 N., R. 16 E. Approved Nov. 7, 1945. Approximate length 10.5 miles.
235	Fergus County From a point on FAP Route 43 approximately 9.6 miles north of Lewistown and northerly through Brooks then northwesterly via Denton and Coffee Creek to a junction with FAS Route 230. Approved Nov. 7, 1945. Approximate length 42.5 miles.
236*	Fergus & Chouteau Counties From a point on FAP Route 43 near Hilger northwesterly via Winifred to a point on FAP Route 10 in Big Sandy. Approved Nov. 7, 1945. Approximate length 93.0 miles.

* Including former FAS Route 351

ROUTE	DESCRIPTION
237	Fergus County From a point on Federal-Aid Urban Route 7101 at the north urban boundary of Lewistown northerly to a point on FAS Route 505. Approved Nov. 7, 1945. Approximate length 1.9 miles.
238	Fergus County From a point on Federal-Aid Urban Route 7111 at the east urban boundary of Lewistown southeasterly to a junction with a county road at the Goldern Valley County line. Approved Nov. 7, 1945. Approximate length 28.1 miles.
239	Judith Basin County From a point on FAP Route 15 in Hobson southwesterly to a junction with FAS Route 541 in Utica, not incorporated. Approved Oct. 25, 1946. Approximate length 11.7 miles.
240	Blaine County From a point on FAP Route 1 in Chinook, southerly and easterly via Cleveland to a point on FAS Route 376 north of Hays. Approved Nov. 7, 1945. Approximate length 55.3 miles.
241	Blaine County From a point on FAS Route 523 in Harlem northeasterly via Turner (with a Spur into Turner) to a point on the Canadian Boundary in Sec. 1, T. 37 N., R. 25 E. Approved Nov. 7, 1945. Approximate length 42.5 miles.
242	Phillips County From a point on FAP Route 1, west of Malta northerly via Loring to a point on the Canadian boundary in Sec. 6, T. 37 N., R. 30 E. Approved Nov. 7, 1945. Approximate length 54.1 miles.
243	Phillips County From a point on FAP Route 1 in Sec. 2, T. 31 N., R. 32 E. northerly easterly and southerly to a point on FAP Route 1 in Saco. Approved Nov. 7, 1945. Approximate length 21.7 miles.
244	Musselshell & Petroleum Counties From a point on FAP Route 16 north of Roundup northeasterly to FAP Route 15 at Winnett. Approved Nov. 7, 1945. Approximate length 24.7 miles.
245	Garfield County From a point on FAP Route 15 and FAS Route 543 in Jordan northwesterly to a county road junction in Sec. 4, T. 20 N., R. 33 E. Approved Nov. 7, 1945. Approximate length 37.8 miles.
246	Valley County From a point on FAP Route 42 in Glasgow northwesterly to Tampico. Approved Nov. 7, 1945. Approximate length 12.0 miles.

FEDERAL AID SECONDARY SYSTEM DESCRIPTION OF ROUTES

ROUTE	DESCRIPTION
247	Valley County From a point on FAP Route 42 southeast of Glasgow northerly via Baylor and Opheim to a point on the Canadian Boundary near West Poplar. Approved Nov. 7, 1945 Approximate length 60.8 miles.
248	Valley & Daniels Counties From a point on FAP Route 32 in Scobey westerly to a junction with FAS Route 247 at Opheim. Approved Nov. 7, 1945. Approximate length 46.2 miles.
249	Valley County From a point on FAP Route 1 in Nashua southwesterly to a junction with FAP Route 42. Approved Nov. 7, 1945. Approximate length 13.1 miles.
250	Roosevelt County From a point on FAP Route 1 about 1.0 mile west of Wolf Point northerly to a junction with FAP Route 32. Approved Oct. 25, 1946. Approximate length 49.6 miles.
251	Daniels & Roosevelt Counties From a point on FAP Route 1 east of Poplar northerly via Dowd to a junction with FAP Route 22 at Flaxville. Approved Nov. 7, 1945. Approximate length 52.2 miles.
252	McCone County From a point on FAP Route 15 in Circle northwesterly to Weldon. Approved Nov. 7, 1945. Approximate length 23.8 miles.
253	McCone & Prairie Counties From a point on FAP Route 17 east of Terry northwesterly via Brockway to FAP Route 15. Approved Nov. 7, 1945. Approximate length 46.5 miles.
254*	Dawson, McCone & Richland Counties From a point on FAP Route 20 north of Glendive northwesterly via Bloomfield and Richey to a point on FAP Route 25 south of Presserville with a spur in Richey. Approved Nov. 7, 1945. Approximate length 66.0 miles.
	* Includes former FAS Route 469
255	Sheridan County Previously used and withdrawn.
256	Sheridan County From a point on FAP Route 22 west of Plentywood via Raymond to Canadian Boundary Line. Approved Nov. 7, 1945. Approximate length 15.6 miles.
257	Mineral County From a point on FAP Route 2 spur in Superior southeasterly to a point on the boundary of Lolo National Forest in Sec. 14, T. 16 N., R. 26 W. Approved Nov. 21, 1952. Approximate length 6.2 miles.

ROUTE	DESCRIPTION
258	Sheridan County From the town of Reserve easterly to a junction with FAP Route 22, thence easterly to the Montana-North Dakota Boundary line in Sec. 12, T. 33 N., R. 58 E, to connect with an important road in North Dakota. Approved Nov. 7, 1945. Approximate length 19.8 miles.
259	Richland County Combined with FAS Route 201
260	Richland County Combined with FAP Route 51, Aug. 30, 1950.
261	Wibaux & Richland Counties Jct I 94 and FAP Route 15 in Wibaux northerly to a point on FAP Route 26 in Sec. 16, T. 22 N., R. 29 E. Approved Nov. 7, 1945. Approximate length 49.3 miles.
262	Mineral County From a point on FAS Route 257 in Superior northwesterly to a junction with a county road in Sec. 24, T. 17 N. R. 27 W. Approved Nov. 27, 1945. Approximate length 5.1 miles.
263	Missoula County From a point on FAU Route 8124 at the west urban limits of Missoula, westerly to a point on FAP Route 2 at Frenchtown. Approved Nov. 7, 1945. Approximate length 14.5 miles.
264	Missoula County Approved Nov. 7, 1945. Transferred to FAU Route 8102, May 24, 1974.
265	Missoula County Approved Nov. 7, 1945. Transferred to FAU Route 8120, May 24, 1974.
266	Missoula County Approved Nov. 7, 1945. Transferred to FAU Route 8117, May 24, 1974.
267	Missoula County From a point on FAU Route 8115 at the northeast urban boundary of Missoula, northeasterly via Rattlesnake Creek to a county road junction in Sec. 26, T. 14 N., R. 19 W. Approved Nov. 7, 1945. Approximate length 3.2 miles.
268	Ravalli County From a point on FAS Route 269 in Stevensville northeasterly to a junction with a county road in Sec. 4, T. 9 N., R. 19 W. Approved Nov. 7, 1945. Approximate length 9.0 miles.
269	Ravalli County From a point on FAP Route 7 in Hamilton easterly and northerly via Corvallis and Stevensville and westerly to another point on FAP Route 7 in Sec. 21, T. 9 N., R. 20 W. Approved Nov. 7, 1945. Approximate length 21.4 miles

FEDERAL AID SECONDARY SYSTEM DESCRIPTION OF ROUTES

ROUTE	DESCRIPTION
270	Carter County From a point on FAS Route 323 near Albion northeasterly to a junction with a county road near Capitol. Approved May 19, 1953. Approximate length 21.5 miles.
271	Granite and Powell Counties From a point on the S. Frontage Road of I 90 near Drummond northeasterly to a junction with FAS Route 272 in Helmville, and from another point on FAS Route 272 southwest of Helmville, northerly to a point on FAP Route 24 southeast of Ovando. Approved Nov. 7, 1945. Approximate length 26.0 miles.
272	Powell County From a point on FAP Route 8 in Avon northwesterly via Helmville to FAP Route 24 at Ovando. Approved Nov. 7, 1945. Approximate length 44.4 miles.
273*	Deer Lodge County From a point on FAP Route 47 east of Anaconda northeasterly to a point on FAP Route 2 thence westerly to a junction with a county road in Sec. 28, 29, 30, and 31, T. 6 N., R. 9 W. Approved Nov. 7, 1945 Approximate length 13.2 miles.
	* Includes former FAS Route 398
274	Deer Lodge County From a point on FAP Route 19 southeast of Anaconda southwesterly to FAP Route 46 at Ralston. Approved Nov. 7, 1945. Approximate length 22.0 miles.
275	Deer Lodge County From a point on FAP Route 19 east of Anaconda, easterly via Opportunity to a junction with a frontage road south of Warm Springs. Approved Nov. 7, 1945. Approximate length 2.3 miles.
276	Silver Bow County From a point on FAU Route 1802 at the west urban boundary of Butte, northwesterly to a junction with a county road in Sec. 8, T. 4 N., R. 8 W. Approved Nov. 7, 1945. Approximate length 9.7 miles.
277	Carter County From a point on FAP Route 23 near Hammond northeasterly to a point on FAS Route 323 near Ridgeway. Approved May 19, 1953. Approximate length 33.6 miles.
278	Beaverhead County From a point on FAP Route 3 about 3.5 miles southwest of Dillon northwesterly via Jackson to a point on FAP Route 46 in Wisdom. Approved Nov. 7, 1945. Approximate length 61.4 miles.
279	Lewis & Clark County From a point on former FAP 3 north of Helena northwesterly via Canyon Creek, Wilborn and Flesher Pass to a point on FAP Route 24 east of Lincoln. Approved Nov. 7, 1945. Approximate length 38.6 miles.
280	Lewis & Clark County From a point on FAU Route 5802 near the northeast urban boundary of Helena, northeasterly to the town of York. Approved Nov. 7, 1945. Approximate length 16.5 miles.
281	Jefferson County From a point on FAS Route 339 about 1.0 mile south of Boulder southeasterly to a junction with a frontage road near Cardwell. Approved Oct. 25, 1946. Approximate length 30.8 miles.
282	Madison County Previously used and withdrawn.
283	Madison County From a point on FAP Route 13 in Harrison southwesterly to a junction with a county road near Pony. Approved Nov. 7, 1945. Approximate length 6.4 miles.
284	Broadwater, Jefferson & Lewis & Clark Counties. From a point on FAP Route 8 near Clasoil northerly and easterly via Canyon Ferry Dam to a point on FAP Route 14 about 2.4 miles east of Townsend. Approved Nov. 7, 1945. Approximate length 42.7 miles.
285	Broadwater County From a point on FAP Route 8 west of Toston westerly to Radersburg. Approved Nov. 7, 1945. Approximate length 9.4 miles.
286	Gallatin County From a point on FAP Route 2 near Three Forks northeasterly to Trident. Approved Nov. 7, 1945. Approximate length 3.9 miles.
287	Gallatin County From a point on FAP Route 2 in Three Forks southwesterly via Willow Creek to a junction with a county road approximately 1 mile south of Willow Creek. Approved Nov. 7, 1945. Approximate length 8.0 miles.
288	Gallatin County Junction Route I 90 and FAS Route 346 at Manhattan interchange southeasterly to a junction with FAS Route 289. Approved Nov. 7, 1945. Approximate length 16.4 miles.
289	Gallatin & Madison Counties From a point on FAP Route 13 at Norris easterly to a junction with FAP Route 50. Approved Nov. 7, 1945. Approximate length 29.1 miles.

FEDERAL AID SECONDARY SYSTEM DESCRIPTION OF ROUTES

ROUTE	DESCRIPTION
290	Gallatin County From a point on FAS Route 291 in Belgrade northerly to Menard. Approved Nov. 7, 1945. Approximate length 16.7 miles.
291	Gallatin County From a point on FAS 289 northerly to a junction with FAP 2 in Belgrade. Approved Nov. 7, 1945. Approximate length 7.5 miles.
292	Carter County From a point on FAP Route 27 about 3.0 miles northeast of Ekalaka southeasterly to a junction with a county road in Sec. 6, T. 1 S., R. 62 E. Approved May 19, 1953. Approximate length 25.0 miles
293	Gallatin & Park Counties From a point on FAU Route 1211 at the north urban limits of Bozeman northeasterly to a junction with FAP Route 11 north of Wilsall. Approved Nov. 7, 1945. Approximate length 37.2 miles.
294	Meagher County From a point on FAP Route 11 north of Ringling northeasterly via Martinsdale to FAP Route 14. Approved Nov. 7, 1945. Approximate length 29.2 miles.
295	Park County From a point on FAP Route 2 approximately 1.5 miles east of Livingston, southeasterly to a junction with a county road in Sec. 2, T. 3 S., R. 11 E. Approved Nov. 7, 1945. Approximate length 12.0 miles.
296	Wheatland County From a point on FAP Route 14 north of Twodot southeasterly via Twodot to a junction with a county road in Sec. 12, T. 6 N., R. 12 E. Approved Nov. 7, 1945. Approximate length 14.0 miles.
297	Wheatland County From a point on FAP Route 14 at Shawmut northerly to Hedgesville. Approved Nov. 7, 1945. Approximate length 8.7 miles.
298	Sweet Grass County From a point on FAP Route 2 in Big Timber southwesterly via McLeod to a point on the Gallatin National Forest boundary in Sec. 23, T. 3. S., R. 12 E. Approved Nov. 7, 1945. Approximate length 27.3 miles
299	Golden Valley County From a point on FAP Route 14 in Ryegate northerly to a junction with a county road about 1.0 mile north of Franklin. Approved Nov. 7, 1945. Approximate length 6.4 miles.
300	Golden Valley From a point on FAP Route 14 in Ryegate southerly to a junction with a county road in Sec. 36, T. 5 N., R. 19 E. Approved Nov. 7, 1945. Approximate length 11.2 miles.
301	Golden Valley Transferred to FAP Route 53. March 6, 1956.
302	Yellowstone & Stillwater Counties From a point on FAU 1002 and FAS 429 at the west urban limits of Billings, northwesterly to Molt. Approved Nov. 7, 1945. Approximate length 17.4 miles.
303	Yellowstone County From a point on FAP Route 2 about 3.5 miles northeast of Huntley, northerly and easterly via Worden and northerly to an interchange on I 94 about 1.5 miles east of Nibbe. Approved Nov. 7, 1945. Approximate length 16.1 miles.
304	Yellowstone County From a point on FAP Route 2 approximately 2 miles northwest of Huntley northerly via Shepherd to a county road junction approximately 1.5 miles north of Shepherd. Approved Nov. 7, 1945. Approximate length 4.8 miles.
305	Yellowstone County From a junction with the north frontage road near the Mossmain interchange with I 90, northerly approximately 4.5 miles to the southeast corner of Sec. 12, T. 1 S., R. 24 E. thence easterly to a junction with FAS Route 429 and FAU 1010 at the west urban limits of Billings. Approved Nov. 7, 1945. Approximate length 8.6 miles.
306	Stillwater County. From a point on FAP Route 2 west of Columbus north to Rapelje. Approved Nov. 7, 1945. Approximate length 25.0 miles.
307	Stillwater & Carbon Counties From a point on FAP Route 28 in Red Lodge northwesterly via Roscoe and Absarokee to FAP Route 2 in Columbus. Approved Nov. 7, 1945. Approximate length 46.7 miles.
308	Carbon County From a point on FAP Route 28 in Red Lodge easterly via Belfry to FAP Route 4 south of Bridger. Approved Nov. 7, 1945. Approximate length 25.5 miles.

FEDERAL AID SECONDARY SYSTEM DESCRIPTION OF ROUTES

ROUTE	DESCRIPTION
309	Musselshell County Previously used and withdrawn.
310	Musselshell & Yellowstone Counties From a point on FAP Route 2 in Custer northwesterly to a point on FAP Route 14 north of Musselshell. Approved Nov. 7, 1945. Approximate length 43.3 miles.
311	Treasure & Yellowstone Counties From a point on FAS Route 310 near Custer northeasterly to a point on FAP Route 2 in Hysham. Approved Nov. 7, 1945. Approximate length 24.3 miles.
312	Treasure County Transferred to FAP Route 2, March 14, 1962.
313	Big Horn County From a point on FAP Route 16 at Hardin southwesterly via St. Xavier to a county road junction in Sec. 1, T. 6 S., R. 31 E. Approved Nov. 7, 1945. Approximate length 37.9 miles.
314	**Big Horn County From a connection with Wyoming FAS Route 87 at the State line northerly to a connection with FAP 37 about 1.1 miles west of Busby. Approved Oct. 25, 1946. Approximate length 45.4 miles.**
315	Rosebud County From a point near Lame Deer 0.6 miles northerly from FAP Route 37 thence northerly via Colstrip to a point on FAP Route 2 west of Forsyth. Approved Nov. 7, 1945. Approximate length 47.8 miles.
316	Rosebud County Previously used and withdrawn.
317	Flathead County From a point on FAP Route 5 & FAS Route 207 northerly to a junction with FAP Route 1 east of Kalispell. Approved April 3, 1953. Approximate length 4.5 miles.
318	Yellowstone County Transferred to FAU Route 1014, August 22, 1974. Approved May 13, 1953.
319	Powder River County Transferred to FAP Route 54, March 21, 1966.
320	Fallon & Custer Counties From a point on FAP Route 2 west of Plevna northwesterly to Ismay. Approved Nov. 7, 1945. Approximate length 6.1 miles.
321	Fallon County From a point on FAP Route 2 in Plevna northerly to a junction with a county road in Sec. 1, T. 9 N., R. 57 E. Approved Nov. 7, 1945. Approximate length 9.8 miles.
322	Fallon County From a point on FAP Route 27 about 6.0 miles southwest of Baker southwesterly to a junction with a county road near the Knobs Post Office. Approved Nov. 7, 1945. Approximate length 29.8 miles.
323	Carter County From a point on FAP Route 27 at Ekalaka southerly via Albion to a point on FAP Route 23 in Alzada. Approved Nov. 7, 1945. Approximate length 71.8 miles.
324	Beaverhead County From a point on I 15 at Horse Prairie interchange westerly via Grand and southerly to the Idaho boundary in Sec. 2, T. 12 S., R. 14 W., to connect with Idaho FH Route 31. Approved Nov. 7, 1945. Approximate length 34.0 miles.
325	Blaine County From a point on FAP Route 1 about 0.5 mile east of Chinook northwesterly to a junction with a county road near the northwest corner of Sec. 31, T. 35 N., R. 19 E. Approved Oct. 25, 1946. Approximate length 13.1 miles.
326	Flathead County From a point on FAP Route 52 north of Bigfork southeasterly to a point on FAS Route 209 at the Lake County Line. Approved Aug. 16, 1954. Approximate length 8.5 miles.
327	Roosevelt County From a point on FAP Route 1 near the north city limits of Bainville southeasterly to a connection with North Dakota FAS Route 553 at the State Line about 2.5 miles southeast of Snowden. Approved Aug. 10, 1953. Approximate length 15.3 miles.
328	Yellowstone County From a point on FAP Route 53 about 2.0 miles northwest of Acton northerly and westerly to a junction with FAP Route 53 in Broadview. Approved Nov. 4, 1953. Approximate length 18.6 miles.
329	Yellowstone County From a point on FAP Route 2 about 6.0 miles northeast of Laurel southerly to a junction with a county road in Sec. 9, T. 2 S., R. 25 E. Approved Nov. 4, 1953. Approximate length 2.5 miles.

FEDERAL AID SECONDARY SYSTEM DESCRIPTION OF ROUTES

ROUTE	DESCRIPTION
330	Cascade County From a point on former FAP Route 3 in Ulm southerly to Hound Creek thence westerly to another point on FAP Route 3 in Cascade. Approved Nov. 7, 1945. Approximate length 37.9 miles.
331	Cascade County From a point on FAP Route 11 west of Belt northerly to a junction with FAS Route 228 at the southeast corner of Sec. 12, T. 20 N., R. 6 E. Approximate length 10.1 miles. Approved Nov. 7, 1945.
332	Custer & Rosebud Counties From a point on FAP Route 23 south of Miles City southwesterly via Garland to a junction with a county road in Sec. 14, T. 1 N., R. 44 E. Approved Nov. 7, 1945. Approximate length 40.3 miles.
333	Custer County From a point on FAP Route 2 east of Miles City southeasterly to Mizpah. Approved Nov. 7, 1945. Approximate length 18.3 miles.
334	Daniels County Transferred to FAP Route 32, Jan. 14, 1962.
335	Dawson County Junction with I 94 and FAP Route 15 in Glendive southerly to a junction with a county road in Sec. 3, T. 13 N., R. 55 E. Approved Nov. 7, 1945. Approximate length, gross 15.7 miles, net 14.7 miles.
336	Wibaux & Fallon Counties From a point on FAP Route 27 north of Baker easterly and northerly via Ollie and Carlyle to a connection with a North Dakota FAS Route at the State Line. Approved Nov. 7, 1945. Approximate length 14.8 miles.
337	Custer County Previously used and withdrawn.
338	Blaine County From a point on FAS Route 241 about 4.5 miles north of Harlem northeasterly to Hogeland. Approved Jan. 29, 1954. Approximate length 21.6 miles.
339	Park County From a point on FAP Route 11 near Wilsall northeasterly to a junction with a county road in Sec. 25, T. 5 N., R. 9 E. Approved Jan. 6, 1954. Approximate length 14.4 miles.
340	Prairie County From a point on FAP Route 17 near Fallon southeasterly to a junction with a county road near Mildred. Approved Jan. 29, 1954. Approximate length 19.1 miles.
341	Garfield County From a point on FAP Route 15 about 5.0 miles east of Jordan northeasterly to a junction with a county road in Sec. 18, T. 21 N., R. 40 E. Approved March 15, 1954. Approximate length 21.3 miles.

ROUTE	DESCRIPTION
342	Big Horn County From a point on FAP Route 37 about 1.0 mile east of the junction of FAP Routes 16 and 37 southeasterly to a point in the Custer Battlefield National Monument. Approved Dec. 13, 1954. Approximate length 0.8 miles.
343	Toole & Liberty Counties From a point on FAP Route 1 near Galata northerly to a junction with FAS Route 409 at Whitlash. Approved May 6, 1954. Approximate length 36.0 miles.
344	Roosevelt County From a point on FAP Route 22 at Froid westerly to a point on FAS Route 404 about 16 miles north of Brockton. Approved March 26, 1954. Approximate length 21.4 miles.
345	Gallatin County From a point on FAP Route 50 about 2.5 miles west of Bozeman southerly and westerly to a point on FAP Route 50 near Gallatin Gateway. Approved Oct. 25, 1946. Approximate length 13.2 miles.
346	Gallatin County Junction I 90 and FAS Route 288 at the Manhattan interchange easterly to a junction with FAS Route 290 near the northwest corner of Sec. 2, T. 1 N., R. 4 E. Approved Oct. 25, 1946. Approximate length 8.0 miles.
347	Gallatin County From a point on FAS Route 288 south of Manhattan easterly to a junction with FAS Route 291 at Belgrade interchange. Approved Nov. 7, 1945. Approximate length 6.5 miles.
348	Granite County From a point on FAP Route 19 north of Phillipsburg westerly to a junction with a county road in Sec. 30, T. 7 N., R. 15 W. Approved Nov. 7, 1945. Approximate length 14.3 miles.
349	Sheridan County From a point on FAP Route 30 about 13.0 miles east of Plentywood northerly to Comertown. Approved May 6, 1954. Approximate length 6.3 miles.
350	Sheridan County From a point on FAP Route 22 about 6.0 miles south of Medicine Lake westerly via Homestead to a junction with a county road in Sec. 30, T. 31 N., R. 55 E. Approved May 6, 1954. Approximate length 5.5 miles.
351	Chouteau County Transferred to FAS Route 236.

FEDERAL AID SECONDARY SYSTEM DESCRIPTION OF ROUTES

ROUTE	DESCRIPTION
352	Lake County From a point on FAP Route 5 at Dayton northwesterly to a junction with a county road in Sec. 13, T. 25 N., R. 22 W. Approved Nov. 7, 1945. Approximate length 6.4 miles.
353	Lake County From a point on FAS Route 212 near Moiese northwesterly to a junction with a county road in Sec. 6, T. 19 N., R. 21 W. Approved Nov. 7, 1945. Approximate length 7.6 miles.
354	Lake County From a point on FAP Route 5 in Polson southerly to a junction with a county road in Sec. 6, T. 21 N. R. 20 W. Approved Nov. 7, 1945. Approximate length 8.0 miles.
355	Lewis & Clark County Approved June 15, 1954. Transferred to FAU 5802 Aug. 9, 1974.
356	Lewis & Clark County From a point on FAU Route 5801 northeast urban limits of Helena northwesterly to a junction with a county road in Sec. 32, T. 11 N., R. 4 W. Approved Nov. 7, 1945. Approximate length 4.8 miles.
357	Madison County From a point on FAP Route 29 at Alder southerly to a point on the Beaverhead National Forest Boundary in Sec. 7, T. 9 S., R. 3 W. Approved Nov. 7, 1945. Approximate length 24.0 miles.
358	Pondera & Glacier Counties From a point on FAS Route 216 in Valier northerly to a point on FAP Route 1 near Cut Bank. Approved Sept. 1, 1954. Approximate length 28.3 miles.
359	Jefferson & Madison Counties From a point on Interstate 90 at The Cardwell interchange southeasterly via Cardwell to a point on FAP Route 13 about 1.5 miles north of Harrison. Approved Nov. 7, 1945. Approximate length 14.6 miles.
360	Meagher County From a point on FAP Route 11 in White Sulphur Springs northwesterly to a junction with a county road in Sec. 35, T. 11 N., R. 4 E. Approved Nov. 7, 1945. Approximate length 19.2 miles.
361	Madison County From a connection with I 15, Melrose interchange southeasterly to a junction with FAP Route 49. Approved Oct. 6, 1975. Approximate length 19.0 miles.
362	Park County From a point on FAS Route 540 south of Livingston northwesterly to Emigrant. Approved Nov. 7, 1945. Approximate length 1.2 miles.
363	Phillips County From a point on FAP Route 1 west of Malta southerly and easterly to a junction with FAP Route 16 south of Malta. Approved Nov. 7, 1945. Approximate length 11.6 miles.
364	Phillips County From a point on FAP Route 16 about 0.1 mile south of Malta southerly to a junction with a county road in Sec. 5, T. 29 N., R. 30 E. Approved Nov. 7, 1945. Approximate length 4.2 miles.
365	Pondera & Chouteau Counties From a point on FAP Route 21 in Brady, easterly to the junction of FAS Route 225. Approved Nov. 7, 1945. Approximate length 24.3 miles.
366	Pondera, Liberty & Toole Counties From a point on FAP Route 21 north of Conrad, easterly via Ledger and Tiber Dam to a point on FAS Route 223 in Liberty County. Approved Nov. 7, 1945. Approximate length 50.1 miles.
367	Ravalli County From a point on FAS Route 269 approximately 4.5 miles north of Corvallis easterly to a junction with a county road in Sec. 12, T. 7 N., R. 20 W. Approved Nov. 7, 1945. Approximate length 3.5 miles.
368	Ravalli County From a point on FAS Route 269 east of Hamilton easterly to a point in Sec. 27, T. 6 N., R. 20 W. Approved Nov. 7, 1945. Approximate length 3.3 miles.
369	Pondera County From a point on FAS 365, approximately 4.5 miles east of Brady northerly to a junction with FAS Route 366. Approved July 7, 1971. Approximate length 15.7 miles.
370	Ravalli County. From a point on FAP Route 7, 2.0 miles north of Victor easterly to a junction with FAS Route 269. Approved Nov. 7, 1945. Approximate length 2.0 miles.
371	Sweeet Grass County From a point on FAP Route 45 east of Melville westerly via Melville to a junction with a county road in Sec. 18, T. 5 N., R. 13 E. Approved May 27, 1954. Approximate length 12.0 miles.
372	Ravalli County From a point on FAS Route 269 at Stevensville easterly to a junction with a county road in Sec. 32, T. 9 N., R. 19 W. Approved Nov. 7, 1945. Approximate length 4.2 miles.
373	Ravalli County From a point on FAP Route 7 near Woodside easterly via Corvallis to a junction with a county road in Sec. 35, T. 7 N., R. 20 W. Approved Nov. 7, 1945. Approximate length 4.5 miles.
374	Sheridan County From a point on FAP Route 22 east of Archer northerly to Outlook. Approved Nov. 7, 1945. Approximate length 6.7 miles.

FEDERAL AID SECONDARY SYSTEM DESCRIPTION OF ROUTES

ROUTE	DESCRIPTION
375	Silver Bow County From a point on FAP Route 29 about 5.3 miles southeast of Butte, northerly to a point on FAU Routes 1807 & 1818 at the south urban limits of Butte. Approved Aug. 16, 1954. Approximate length 3.9 miles.
376	Blaine & Phillips Counties From a point on FAP Route 16 about 14 miles northeast of the Missouri River northerly to a point on FAP Route 1, near Fort Belknap. Approved March 30, 1956. Approximate length 50.0 miles.
377	Ravalli County From a point on FAS Route 269 about 1.2 miles south of Stevensville easterly to a junction with a county road in Sec. 9, T. 8 N., R. 19 W. Approved June 6, 1955. Approximate length 5.9 miles.
378	Teton County From a point on FAS Route 220 approximately 1.0 mile north of Farmington northerly to a point on FAS Route 219 about 6.5 miles east of Pendroy. Approved Nov. 7, 1945. Approximate length 12.3 miles.
379	Teton & Chouteau Counties From a point on Route I 15 east of Dutton, easterly to a junction with FAS Route 225. Approved Nov. 7, 1945. Approximate length 17.5 miles.
380	Ravalli County From a point on FAS Route 269 about 3.0 miles north of Hamilton easterly to a junction with a county road in Sec. 14, T. 6 N., R. 20 W. Approved June 6, 1955. Approximate length 3.0 miles.
381	Musselshell County From a point on FAP Route 14 southwest of Roundup southerly to the junction with a county road in Sec. 20, T. 5 N., R. 25 E. Approved Nov. 7, 1945. Approximate length 16.4 miles.
382	Sanders County From a point on FAP Route 6 at Perma northerly to a junction with FAP Route 36, 3.0 miles southeast of Hot Springs. Approved Nov. 7, 1945. Approximate length 15.8 miles.
383	Ravalli County From a point on FAP Route 7 in Hamilton easterly to a junction with a county road in Sec. 3, T. 5 N., R. 20 W. Approved June 6, 1955. Approximate length 3.7 miles.
384	Big Horn County From a point on FAP Route 16 southeast of Hardin northeasterly to a point in the northwest one fourth of Sec. 21, T. 2 N., R. 37 E. Approved Nov. 7, 1945. Approximate length 31.3 miles.
385	Chouteau County From a point on FAS Route 228 in Sec. 20, T. 21 N., R. 7 E. northerly and westerly to Waltham. Approved Nov. 7, 1945. Approximate length 2.1 miles.
386	Chouteau County From a point on FAP Route 10 approximately 1.5 miles west of Fort Benton to a point on FAS Route 230 in Fort Benton. Approved Nov. 7, 1945. Approximate length 1.7 miles.
387	Chouteau County From a point on FAP Route 10 approximately 2 miles north of Fort Benton to a point on FAS Route 230 in Fort Benton. Approved Nov. 7, 1945. Approximate length 2.7 miles.
388	Ravalli County From a point on FAP Route 7 about 1.3 miles south of Hamilton southeasterly to a point on FAP Route 35 about 2.6 miles east of its junction with FAP Route 7. Approved June 6, 1955. Approximate length 3.4 miles.
389	Glacier County From a point on FAP Route 1, 3.0 miles southeast of Cut Bank southerly and westerly to a junction with an Indian Road in Sec. 1, T. 32 N., R. 6 W. Approved Nov. 7, 1945. Approximate length 6.4 miles.
390	Missoula County Transferred to FAU Route 8109. Approved Nov. 7, 1945. Transferred May 24, 1974.
391	Powder River County From a point on FAP Route 23 near Broadus southwesterly to a junction with a county road at the Wyoming State Line in Sec. 36, T. 9 S., R. 47 E. Approved Nov. 7, 1945. Approximate length 40.8 miles.
392	Silver Bow County Withdrawn May 22, 1963.
393	Silver Bow County From a point on FAP Route 2 south of Butte southwesterly to a Recreational Park in Sec. 12, T. 1 N., R. 8 W. Approved Nov. 7, 1945. Approximate length 6.7 miles.
394	Wheatland County From a point on FAP Route 14 at Shawmut south to a road junction in Sec. 1, T. 6 N., R. 17 E. Approved Nov. 7, 1945. Approximate length 2.4 miles.
395	Yellowstone County Withdrawn May 21, 1962.

FEDERAL AID SECONDARY SYSTEM DESCRIPTION OF ROUTES

ROUTE	DESCRIPTION
396	Blaine County From a point on FAS Route 523 in Harlem easterly to a junction with the Coburg Road in Sec. 14, T. 31 N., R. 25 E. Approved Oct. 25, 1946. Approximate length 17.3 miles.
397	Carbon County From a point on the Wyoming State line northeasterly to a junction with FAS Route 308 in Belfry. Approved Oct. 25, 1946. Approximate length 10.5 miles.
398	Deer Lodge County Transferred to FAS Route 273, July 18, 1956.
399	Jefferson County From a point on former FAP Route 3 in Boulder southerly to a junction with FAP Route 2 in Whitehall. Approved Oct. 25, 1946. Approximate length 25.8 miles.
400	Judith Basin County From a point on FAS Route 239 approximately 1.0 mile west of Hobson southwesterly to a junction with a county road at the southwest corner of Sec. 11, T. 13 N., R. 14 E. Approved Oct. 25, 1946. Approximate length 8.4 miles.
401	Jefferson, Madison & Silver Bow Counties From a point on FAP Route 29 near Silver Star northeasterly to a junction with FAP Route 2 near Whitehall. Approved Oct. 25, 1946. Approximate length 13.1 miles.
402	Powder River County From a point on FAP Route 23 approximately 1.0 mile southeast of Broadus, northeasterly to a junction with a county road in Sec. 22, T. 4 S., R. 52 E. Approved Oct. 25, 1946. Approximate length 7.8 miles.
403	Silver Bow County Approved Oct. 25, 1946. Transferred to FAU Route 1801, May 24, 1974.
404	Roosevelt County From a point in Brockton northerly via a point on FAP Route 1 to a junction with a county road in Sec. 10, T. 31 N., R. 52 E. Approved Oct. 25, 1946. Approximate length 22.7 miles.
405	Roosevelt County From a point on FAP Route 1 near Bainville northerly and westerly to a point on FAP Route 22 in Froid. Approved Oct. 25, 1946. Approximate length 28.6 miles.
406	Roosevelt County Transferred to FAS Route 405, Jan. 11, 1965.
407	Powell County Approved Oct. 25, 1946. Deleted Oct. 16, 1975.
408	Teton County From a point on FAP Route 3 at Fairfield southwesterly and westerly to a point on FAP Route 9 in Sec. 14, T. 21 N., R. 6 W. Approved Oct. 25, 1946. Approximate length 19.8 miles.
409	Liberty County From a point on FAP Route 1 about 2.0 miles west of Chester northwesterly through Whitlash to the Canadian Boundary. Approved Oct. 25, 1946. Approximate length 41.3 miles.
410	Toole County Junction Route FAI 15 at Kevin-Oilmont interchange easterly via Oilmont to a point on FAS Route 343 in Sec. 32, T. 35 N., R. 3 E. Approved Nov. 23, 1945. Approximate length 22.3 miles.
411	Gallatin County From a point on FAP Route 2 about 4.0 miles northwest of Bozeman, northerly to a junction with a county road at the southeast corner of Sec. 34, T. 2 N., R. 5 E. Approved Oct. 25, 1946. Approximate length 12.3 miles.
412	Missoula County From a point at the Idaho State line on Lolo Pass northeasterly to Lolo Hot Springs thence westerly to a junction with FAP Route 7 at Lolo. Approved April 24, 1947. Approximate length 32.5 miles.
413	Wibaux County From a point on FAP Route 27 approximately 10.0 miles south of Wibaux, easterly and southerly to FAS Route 336 near Carlyle, thence west to a junction with FAP Route 27. Approved July 30, 1948. Approximate length 25.4 miles.
414	Wibaux County From a point on FAS Route 413 north of St. Phillip southerly to a junction with a county road near the southwest corner of Sec. 23, T. 13 N., R. 60 E. Approved July 30, 1948. Approximate length 4.1 miles.
415	Treasure County From a point on FAP Route 2 about 5.0 miles east of Hysham southwesterly to a junction with a county road in Sec. 16, T. 2 N., R. 37 E. Approved Feb. 1, 1950. Approximate length 27.4 miles.
416	Yellowstone County From a point with FAU Route 1013 at the south urban limits of Billings, southerly to a county road junction with Sec. 27, T. 2 S., R. 26 E. Approved March 20, 1930. Approximate length 9.2 miles.

FEDERAL AID SECONDARY SYSTEM DESCRIPTION OF ROUTES

ROUTE	DESCRIPTION
417	Toole & Pondera Counties From a point on FAP Route 1, about 5.0 miles east of Shelby, southerly to the junction of FAS Route 366. Approved July 1, 1950. Approximate length 16.6 miles.
418	Big Horn County From a point on FAP Route 16 at Wyola southwesterly to a county road junction in Sec. 9, T. 9 S., R. 34 E. Approved March 27, 1951. Approximate length 10.6 miles.
419	Stillwater County From a point on FAS Route 307 south of Absarokee southwesterly to a county road junction in Sec. 36, T. 4 S., R. 15 E. Approved March 27, 1951. Approximate length 22.5 miles.
420	Stillwater County From a point on FAS Route 307 in Absarokee westerly to a county road junction in Sec. 1, T. 4 S., R 17 E. Approved Jan. 16, 1951. Approximate length 7.0 miles.
421	Carbon & Stillwater Counties From a point on FAS Route 307 near Columbus southeasterly to a point on FAP Route 28 near Joliet. Approved Jan. 16, 1951. Approximate length 18.1 miles.
422	Jefferson, Madison & Silver Bow Counties From a point on FAP Route 29 in Sec. 12, T. 2 S., R. 6 W. northeasterly to a point on FAS Route 401 in Sec. 15, T. 1 S., R. 5 W. Approved Dec. 4, 1951. Approximate length 8.9 miles.
423	Silver Bow County From a point on FAI Route 15 at the Victor interchange westerly to a junction with a county road in Sec. 24, T. 3 N., R. 9 W. Approved July 11, 1951. Approximate length 0.9 mile.
424	Flathead County From a point on FAU Route 6706 at the west urban boundary of Kalispell northwesterly to a point on FAP Route 5 about 6.0 miles southeast of Olney. Approved Dec. 28, 1951. Approximate length 22.8 miles.
425	Stillwater County From a point on FAS Route 419 about 0.5 mile southwest of Fishtail southwesterly to a junction with a county road in Sec. 23, T. 58 S., R. 17 E. Approved Dec. 10, 1951. Approximate length 6.4 miles.
426	Judith Basin County From a point on FAP Route 15 near Moccasin, northerly, easterly and northerly to a junction with a county road near Kolin in Sec. 36, T. 16 N., R. 15 E. Approved Dec. 28, 1951. Approximate length 9.4 miles.
427	Cascade & Judith Basin Counties From a point on FAP Route 11 about 4.0 miles north of Monarch northeasterly to a point on FAP Route 15 near Raynesford. Approved Dec. 28, 1951. Approximate length 12.3 miles.
428	Wheatland County From a point on FAP Route 45 at Judith Gap easterly to a county road junction in Sec. 1, T. 10 N., R. 17 E. Approved March 4, 1952. Approximate length 12.1 miles.
429	Yellowstone County From a point on the south road of Route I 90 southwest of Billings, north to a point on FAS Route 302 in Sec. 28, T. 1 N., R. 25 E. Approved April 25, 1962. Approximate length 6.0 miles.
430	Missoula County From a point on FAU Route 8103 near the northwest urban limits of Missoula northerly to a point on FAP Route 2. Approved July 19, 1955. Approximate length 1.9 miles.
431	Teton County From a point on FAP Route 3 about 2.8 miles southeast of Fairfield northerly and easterly to a point on Route I 15 at Power interchange. Approved Nov. 23, 1955. Approximate length 20.6 miles.
432	Chouteau & Hill Counties From a point on FAP Route 10 and FAS Route 236 near Big Sandy westerly and northerly to a point on FAP Route 1 near Rudyard. Approved Dec. 2, 1955. Approximate length 46.5 miles.
433	Lewis & Clark County From a point on FAP Route 8 in East Helena, northerly to a point on FAS Route 280. Approved Dec. 2, 1955. Approximate length 4.0 miles.
434	Lewis & Clark County From a point on Route I 15 at Wolf Creek interchange northwesterly to a point on FAP Route 9 near Augusta. Approved Dec. 2, 1955. Approximate length 47.0 miles.
435	Lewis & Clark County From a point on FAP Route 9 in Augusta northwesterly to a junction with a county road in Sec. 2, T. 20 N., R. 7 W. Approved Dec. 2, 1955. Approximate length 3.6 miles.
436	Blaine County From a point on FAP Route 1 near Zurich northeasterly to a junction with a county road in Sec. 20, T. 33 N., R. 21 E. Approved Dec. 7, 1955. Approximate length 1.7 miles.

FEDERAL AID SECONDARY SYSTEM DESCRIPTION OF ROUTES

ROUTE	DESCRIPTION
437	Broadwater County From a point on FAP Route 8 about 9.5 miles southwest of Toston, northerly to a point on FAS Route 285 about 5.5 miles west of Toston. Approved May 4, 1956. Approximate length 8.9 miles.
438	Valley County From a point on FAP Route 1 near Nashua northerly to a point on FAS Route 248 near Glentana. Approved Nov. 23, 1955. Approximate length 54.3 miles.
440	Silver Bow County From a point on FAP Route 29 at the west urban boundary of Butte, southwesterly to a recreational point in S. 34, T. 2 N., R. 8 W. Approved Feb. 9, 1956. Approximate length 7.5 miles.
441	Silver Bow & Deer Lodge Counties From a point on Route I 90 Gregson Hot Springs interchange westerly and southerly to a junction with a county road in Sec. 26, T. 4 N., R. 10 W. Approved Feb. 9, 1956. Approximate length 4.2 miles.
444	Glacier County From a point on FAP Route 1 about 6.0 miles east of Blackfoot northerly to a junction with FAS Route 483. Approved July 31, 1956. Approximate length 19.8 miles.
445	Glacier County From a point on FAP Route 3 about 6.0 miles north of Kiowa junction southeasterly to a point on FAS Route 464, about 1.0 mile north of Browning. Approved July 31, 1956. Approximate length 14.3 miles.
446	Rosebud County From a point on FAP Route 2 near Rosebud northerly and easterly to a junction with a county road in Sec. 1, T. 6 N., R. 43 E. Approved May 17, 1956. Approximate length 9.8 miles.
447	Rosebud County From a point on FAP Route 2 about 2.0 miles west of Rosebud, thence southerly to a connection with FAP 37 in the northwest ¼ of Sec. 11, T. 3 S., R. 44 E. Approved May 17, 1956. Approximate length 54.9 miles.
448*	Hill County From a point on FAP Route 10 at Box Elder westerly and northerly to a point on FAP Route 1 and FAS Route 449 at Gildford. Approved Dec. 5, 1955. Approximate length 30.0 miles.
	* Includes former FAS Route 451.
449	Hill County From a point on FAP Route 1 and FAS Route 448 near Gildford northerly to a junction with a county road in Sec. 28, T. 36 N., R. 11 E. Approved Dec. 7, 1955. Approximate length 20.5 miles.
450	Hill County From a point on FAP Route 1 near Kremlin southerly to a junction with a county road in Sec. 6, T. 31 N., R. 13 E. Approved Dec. 5, 1955. Approximate length 6.0 miles.
451	Hill County Transferred to FAS Route 448, March 8, 1960.
452	Hill County From a point on FAU Route 5712 on the east urban limits of Havre southeasterly to a point on the Blaine County line in Sec. 15, T. 31 N. R. 17 E. Approved Dec. 5, 1955. Approximate length 11.4 miles.
453	Lewis & Clark County From a point on Route I 15 at the Lincoln interchange north of Helena easterly to a junction with a county road in Sec. 18, T. 11 N., R. 2 W. Approved Feb. 20, 1955. Approximate length 5.3 miles.
454	Lewis & Clark County From a point on FAU Route 5805 at the southwest urban boundary of Helena, southwesterly to Unionville. Approved Feb. 20, 1956. Approximate length 3.0 miles.
455	Yellowstone County. Transferred to FAS Route 310, May 4, 1956.
456	Flathead County From a point on FAP Route 5 west of Whitefish, southerly to a point on FAS Route 424. Approved June 11, 1956. Approximate length 3.6 miles.
457	Liberty County Transferred to FAS Route 366, Feb. 2, 1970.
458	Gallatin County From a junction with FAU Route 1201 at the south urban boundary of Bozeman, southerly and westerly to a point on FAS Route 345. Approved July 18, 1956. Approximate length 6.4 miles.
459	Cascade County From a point on FAU Route 5215 near the south urban boundary of Great Falls southerly and westerly to a point on FAS Route 226 in Sec. 36, T. 20 N. R. 3 E. Approved July 18, 1956. Approximate length 1.9 miles.
460	Powell County From a point on Route I 90 at the Gold Creek interchange to a junction with a county road in Sec. 14, T. 9 N., R. 11 W. Approved July 18, 1956. Approximate length 4.5 miles.
461	Mineral & Sanders Counties From a point on FAP Route 2 near St. Regis northeasterly to a point on FAP Route 6 near Paradise. Approved August 16, 1956. Approximate length 21.5 miles.

FEDERAL AID SECONDARY SYSTEM DESCRIPTION OF ROUTES

ROUTE	DESCRIPTION
462	Garfield & Rosebud Counties From a point on FAP Route 18 near Rock Springs northerly to a point on FAP Route 15 near Van Norman. Approved Dec. 7, 1956. Approximate length 41.5 miles.
463	Big Horn County From a point on FAP Route 16 near Lodge Grass northwesterly to a point on FAS Route 313 south of St. Xavier. Approved March 8, 1957. Approximate length 41.2 miles.
464	Glacier County From a point on FAP Route 3 in Browning northwesterly to a point on FAP Route 3 near Babb. Approved June 28, 1957. Approximate length 36.6 miles.
465	Garfield County From a point on FAP Route 15 about 3.0 miles east of Van Norman northerly to a junction with a county road in Sec. 9, T. 19 N., R. 42 E. Approved Dec. 7, 1956. Approximate length 5.4 miles.
466	Fergus County From a point on FAS Route 238 in Sec. 31, T. 15 N., R. 19 E. southeasterly to a junction with a county road in Sec. 5, T. 14 N., R. 19 E. Approved Dec. 7, 1956. Approximate length 2.2 miles.
467	Dawson & McCone Counties From a point on FAP Route 15 about 1.0 mile southwest of Circle southerly and easterly to a point on FAP Route 15 near Lindsay. Approved March 27, 1957. Approximate length 34.4 miles.
468	Dawson, McCone & Richland Counties Transferred to FAS Route 254, June 9, 1958.
469	Richland & Roosevelt Counties From a point on FAS Route 327 near Snowden southeasterly to a point on the North Dakota State Line in Sec. 25, T. 26 N., R. 60 E. Approved March 22, 1957. Approximate length 5.5 miles.
470	Dawson County From a point on FAP Route 15 in Lindsay northeasterly to a point on FAS Route 254 in Bloomfield. Approved March 27, 1957. Approximate length 22.5 miles.
471	Sanders County From a point on FAP Route 6 about 2.0 miles west of Thompson Falls westerly to a point on the Idaho State line at Thompson Pass. Approved Jan. 29, 1957. Approximate length 22.9 miles.
472	Ravalli County From a point on FAP Route 7 near Sula, northeasterly to a junction with a county road in Sec. 11, T. 1 N. R. 19 W. Approved May 21, 1957. Approximate length 3.7 miles.
473	Ravalli County From a point on FAP Route 7 about 4.5 miles south of Darby southwesterly to a junction with a forest development road in Sec. 36, T. 1 N. R. 22 W. Approved May 21, 1957. Approximate length 15.5 miles.
474	Missoula County From a point on FAS Route 263 about 4.0 miles southeast of Frenchtown easterly to a junction with a county road in Sec. 20, T. 14 N., R. 20 W. Approved June 27, 1957. Approximate length 1.7 miles.
475	Park County From a point on FAP Route 2 about 8.0 miles east of Livingston southerly to a point on FAS Route 295 in Sec. 33, T. 2 S., R. 11 E. Approved Aug. 29, 1957. Approximate length 6.2 miles.
476	Park County From a point on FAP Route 11 near Pray southeasterly to a junction with a county road in Sec. 13, T. 6 S., R. 9 E. Approved Aug. 29, 1957. Approximate length 9.9 miles.
477	Carbon County From a point on FAP Route 28 in Red Lodge westerly to a recreational site in Sec. 25, T. 7 S., R. 19 E. Approved Aug. 29, 1957. Approximate length 6.2 miles.
478	Sweet Grass County From a point on FAP Route 45 located 1.5 miles north of Big Timber, extending easterly and northerly to a junction with a county road in Sec. 15, T. 2 N., R. 16 E. Approved Sept. 23, 1957. Approximate length 15.3 miles.
479	Sweet Grass County From a point on FAP Route 45 about 2.0 miles north of Big Timber northerly and westerly to a point on FAP Route 45 about 1.5 miles southeast of Melville. Approved Sept. 23, 1957. Approximate length 21.5 miles.
480	Roosevelt & Richland Counties From a point on FAP Route 1 about 7.5 miles east of Poplar, southerly to a point on FAS Route 201 in Sec. 19, T. 25 N., R. 52 E. Approved Dec. 5, 1957. Approximate length 15.0 miles.
481	Jefferson & Lewis & Clark Counties From a point on former FAP Route 3 southeast of Helena near the Jefferson County line northeasterly to a point on FAP Route 8 in East Helena. Approved Dec. 4, 1957. Approximate length 2.6 miles.
482	Lincoln County From a point on FAP Route 1 about 3.0 miles southeast of Libby southeasterly to a junction with FAP Route 1 in Sec. 4, T. 28 N., R. 30 W. Approved March 5, 1958. Approximate length 10.4 miles.

FEDERAL AID SECONDARY SYSTEM DESCRIPTION OF ROUTES

ROUTE	DESCRIPTION
483	Glacier County From a point on FAS Route 213 about 2.5 miles north of Santa Rita northwesterly to a point on the Canadian boundary near Del Bonita. Approved June 24, 1958. Approximate length 32.1 miles.
484	Powder River County From a point on FAP Route 37 in Sec. 20, T. 3 S., R. 45 E. southerly to a junction with a county road in Sec. 24, T. 7 S., R. 45 E. Approved Sept. 3, 1958. Approximate length 25.0 miles.
485	Powder River County From a point on FAS Route 391 in Sec. 30, T. 7 S., R. 49 E. westerly to a junction with a county road in Sec. 16, T. 7 S., R. 47 E. Approved Jan. 15, 1959. Approximate length 13.5 miles.
486	Flathead County From a point on FAP Route 38 in Columbia Falls northerly along the north fork of the Flathead River to a point on the Canadian boundary in Sec. 5, T. 37 N., R. 22 W. Approved Sept. 16, 1958. Approximate length 57.6 miles.
487	Flathead County From a point on FAP Route 5 in Whitefish northwesterly along the east shore of Whitefish Lake to a junction with a county road in Sec. 32, T. 32 N., R. 22 W. Approved Sept. 16, 1958. Approximate length 8.4 miles.
488	Richland County From a point on FAP Route 22 in Sidney, easterly, southerly and westerly to a point on FAP Route 20 about 0.2 miles south of Sidney. Approved Jan. 15, 1959. Approximate length 2.7 miles.
489	Custer County From a point on FAP Route 18 north of Miles City, northeasterly to Kinsey. Approved Feb. 4, 1959. Approximate length 18.1 miles.
490	Ravalli County From a point on FAP Route 7 near Conner, westerly to a point on FAS Route 473. Approved Jan. 15, 1959. Approximate length 1.2 miles.
492	Carter County From a point on FAP Route 23 near Alzada, southerly to a point on the Wyoming State Line in Sec. 31, T. 9 S., R. 60 E. Approved March 2, 1959. Approximate length 1.7 miles.
493	Fallon County From a point on FAS Route 321 about 3.0 miles north of Plevna southeasterly to a point on FAP Route 27 about 1.0 miles north of Baker. Approved May 14, 1959. Approximate length 15.8 miles.
494	Fallon County From a point on FAP Route 2 in Plevna southeasterly to a point on FAP Route 27 near Willard. Approved May 14, 1959. Approximate length 23.4 miles.
495	Cascade County From a point on FAU Route 5202 near the northeastern urban boundary of Great Falls northerly and westerly to a point on FAP Route 10 about 3.5 miles north of Great Falls. Approved May 27, 1959. Approximate length 12.2 miles.
496	Roosevelt County From a point on FAP Route 22 about 7.5 miles north of Culbertson easterly and southerly to a point on FAP Route 1, 1.5 miles west of Bainville. Approved July 24, 1959. Approximate length 17.3 miles.
497	Wheatland County From a point on FAP Route 14 about 1.0 mile west of Harlowton northerly to a junction with a county road in Sec. 1, T. 9 N., R. 14 E. Approved Aug. 12, 1959. Approximate length 9.3 miles.
498	Cascade County Approved Sept. 3, 1959. Transferred to FAU Route 5205, May 24, 1974.
499	Madison & Gallatin Counties From a point on FAP Route 13 at the north terminus of FH Route 60 easterly via Madison River Canyon to a point on FAP Route 50 near Duck Creek. Approved Oct. 28, 1959. Approximate length 22.4 miles.
500	Musselshell & Petroleum Counties From a point on FAP Route 14 near Melstone northerly along the Musselshell River to a point on FAP Route 15 near Mosby. Approved March 8, 1960. Approximate length 35.0 miles.
501	Ravalli County From a point on FAP Route 35 west of Grantsdale southeasterly to a junction with a county road in Sec. 2, T. 4 N. R. 20 W. Approved May 27, 1960. Approximate length 9.5 miles.
502	Yellowstone County From a point on the south frontage road at Route I 90 about 2.5 miles east of Mossmain northerly to a point on FAS Route 305 about 3.0 miles northeast of Hesper. Approved June 29, 1960. Approximate length 3.4 miles.
503	Flathead County From a point on FAU Route 6701 at the southwest urban boundary of Kalispell southerly, easterly and northerly to a point on FAU Route 6730 at the south urban boundary of Kalispell. Approved Nov. 3, 1960. Approximate length 10.9 miles.

FEDERAL AID SECONDARY SYSTEM DESCRIPTION OF ROUTES

ROUTE	DESCRIPTION
504	Prairie County From a point on FAS Route 340 about 7.0 miles southeast of Fallon southeasterly to a county road junction in Sec. 27, T. 12 N., R. 55 E. Approved Dec. 13, 1960. Approximate length 13.3 miles.
505	Fergus County From a point on FAP Route 43 about 2.5 miles north of Lewistown, westerly to a junction with a county road in Sec. 27, T. 16 N., R. 16 E. Approved Sept. 30, 1960. Approximate length 12.4 miles.
506	Lincoln County From a point on FAP Route 33 about 0.3 mile north of Libby northwesterly to a county road junction in Sec. 20, T. 31 N., R. 31 W. Approved July 5, 1961. Approximate length 3.5 miles.
507	Mineral & Missoula Counties From a point on FAS Route 412 northerly via Graves Creek and Patty Creek to a point on former FAP Route 2 in Alberton. Approved July 7, 1961. Approximate length 20.3 miles.
508	Lincoln County From a point on FAP Route 1 about 10.5 miles northwest of Troy northeasterly to a junction with a forest road. Approved Sept. 12, 1961. Approximate length 67.3 miles.
509	Beaverhead County From a point on Route I 15 at Monida easterly to a county road junction in Sec. 18, T. 14 S., R. 1 E. Approved Sept. 12, 1961. Approximate length 36.3 miles.
510	McCone County From a point on FAS Route 253 near Brockway easterly to a point on FAS Route 467 in Sec. 21, T. 18 N., R. 48 E. Approved Oct. 23, 1961. Approximate length 8.5 miles.
511	Daniels County From a point on FAP Route 22 at Flaxville northerly to a point on the Canadian Boundary at Big Beaver (Former FAP Route 31). Approved Jan. 4, 1962. Approximate length 13.8 miles.
512	Granite County From a point on FAP Route 19 near Hall easterly to a county road junction in Sec. 30, T. 10 N., R. 12 W. Approved Jan. 15, 1962. Approximate length 1.9 miles.
513	Granite County From a point on FAP Route 19 near Hall westerly to a county road junction in Sec. 3, T. 9 N., R. 14 W. Approved Jan. 15, 1962. Approximate length 10.2 miles.
514	Roosevelt County From a point on FAP Route 1 near Poplar northerly and easterly to a point on FAS Route 251 about 11.5 miles north of FAP Route 1. Approved Jan. 16, 1962. Approximate length 19.5 miles.
515	Sheridan County From a point on FAP Route 22 at Medicine Lake easterly to a county road in Sec. 28, T. 32 N., R. 58 E. Approved Dec. 16, 1961. Approximate length 14.9 miles.
516	Sheridan County From a point on FAP Route 30 about 3.0 miles west of Westby southerly to a point on FAS Route 258 about 6.5 miles west of the North Dakota State Line. Approved Dec. 16, 1961. Approximate length 21.0 miles.
517	Sheridan County From a point on FAP Route 22 about 1.3 miles north of Antelope easterly to a point on FAS Route 516 near Coalridge. Approved Dec. 16, 1961. Approximate length 12.3 miles.
518	Jefferson & Lewis & Clark Counties From a point on Route I 15 about 4.0 miles southeast of Helena northerly to a point on FAP Route 8 in East Helena. Approved Nov. 28, 1961. Approximate length 4.7 miles.
519	Musselshell County From a point on FAP Route 16 about 10 miles north of Roundup easterly to the Big Well Oil Field Approved July 27, 1962. Approximate length 11.4 miles.
520	Mineral County From a point on Route I 90 at Cyr interchange westerly to a county road in Sec. 32, T. 15 N., R. 24 W. Approved March 23, 1962. Approximate length 5.0 miles.
521	Cascade County Transferred to FAU Route 5206, May 24, 1974.
522	Yellowstone County From a point on FAP Route 2 near Huntley southwesterly to a junction with Route I 90 at the Huntley interchange. Approved Aug. 23, 1962. Approximate length 2.5 miles.

FEDERAL AID SECONDARY SYSTEM DESCRIPTION OF ROUTES

ROUTE	DESCRIPTION
523	Blaine County From a point on FAP Route 1 about 0.6 mile west of Harlem, easterly and southerly through Harlem to a point on FAP Route 1, about 0.5 mile south of Harlem. Approved Oct. 7, 1963. Approximate length 2.2 miles.
524	Lake County From a point on FAP Route 5 about 2.0 miles northwest of Polson northerly and westerly to another point on FAP Route 5 about 4.0 miles east of Big Arm. Approved Dec. 6, 1962. Approximate length 12.0 miles.
525	Lake County From a point on FAP Route 52 in Sec. 28, T. 23 N., R. 19 W. northwesterly to a terminus in Sec. 7, T. 23 N.,R. 19 W. Approved Dec. 6, 1962. Approximate length 5.1 miles.
526	Gallatin County From a point on FAP Route 2 near Logan northerly to a county road junction in Sec. 10, T. 2 N., R. 2 E. Approved March 8, 1963. Approximate length 4.4 miles.
527	Madison County From a point on FAP Route 13 near Indian Creek southwesterly to a terminus in Sec. 4, T. 9 S., R. 1 W. Approved March 8, 1963. Approximate length 5.5 miles.
528	McCone County From a point on FAP Route 25 about 0.7 mile south of the Missouri River westerly to a county road junction in Sec. 24, T. 26 N., R. 43 E. Approved Oct. 7, 1963. Approximate length 32.2 miles.
529	Blaine County From a point on FAS Route 240 near Chinook southwesterly to a junction with a county road in Sec. 34, T. 32 N., R. 18 E. Approved Sept. 13, 1963. Approximate length 11.4 miles.
530	Lake County From a point on FAP Route 5 in Ronan easterly to a junction with a county road in Sec. 33, T. 21 N., R. 19 W. Approved Nov. 20, 1963. Approximate length 2.8 miles.
531	Ravalli County From a point on FAP Route 7 about 4.0 miles south of Hamilton northerly and easterly to a point on FAP Route 7 in Hamilton. Approved Oct. 8, 1963. Approximate length 6.5 miles.
532	Yellowstone County From a point on FAP Route 2 in Laurel northerly to a junction with a county road in Sec. 5, T. 1 S., R. 24 E. Approved Feb. 17, 1964. Approximate length 7.9 miles.
533	Missoula County From a point on FAU Route 8117 near the southeast urban boundary of Missoula, easterly via Pattee Creek and northerly via Deer Creek to a point on FAU Route 8112 east of Missoula. Approved May 21, 1965. Approximate length 11.4 miles.
534	Pondera County From a point on FAP Route 3 at Dupuyer easterly to a point on FAP Route 21 at Conrad. Approved June 11, 1964. Approximate length 29.0 miles.
535	Yellowstone County Approved Sept. 29, 1964. Transferred to FAU Route 1004 and 1018. Aug. 22, 1974.
536	Gallatin County From a point on FAP Route 2 about 0.5 mile north of Bozeman, easterly to a point on FAS Route 293. Approved Oct. 2, 1964. Approximate length 0.8 miles.
537	Valley County From a point on FAP Route 1 in Hinsdale northerly to a county road junction in Sec. 10, T. 34 N., R. 35 E. Approved March 1, 1965. Approximate length 21.5 miles.
538	Silver Bow County Approved Aug. 5, 1965. Transferred to FAU 1810, May 24, 1974.
539	Deer Lodge County From a point on FAP Route 19 near Opportunity northerly to a point on FAS Route 275. Approved May 12, 1965. Approximate length 0.7 mile.
540	Park County From a point on FAP Route 11 approximately 4.0 miles south of Livingston, south and west to a point on FAP Route 11, approximately 10.0 miles south of Emigrant. Approved Feb. 25, 1966. Approximate length 32.1 miles.
541	Judith Basin County From a point on FAS Route 239 at Utica, northwest to a point on FAP Route 15 at Windham. Approved Nov. 7, 1966. Approximate length 11.4 miles.
542	Park County From a point on FAS Route 540 southeast of Emigrant, about 0.8 mile east of the junction of FAS Routes 362 and 540 and extends south 3.2 miles to Chico. Approved Feb. 13, 1967. Approximate length 3.2 miles
543	Garfield County From a point on FAP Route 15 & FAS Route 245 at Jordan and extends 24.0 miles north to the Hell Creek State Park. Approved Feb. 14, 1967. Approximate length 24.2 miles.

FEDERAL AID SECONDARY SYSTEM DESCRIPTION OF ROUTES

ROUTE	DESCRIPTION
544	Powder River County From a point on FAP Route 54 at Biddle and extending southeast, thence northeast to FAP Route 23 at Boyes. Approved April 22, 1968. Approximate length 34.5 miles.
545	Gallatin County Approved May 14, 1968. Transferred to FAU Route 1203, May 24, 1974.
546	Fallon County From a point on FAP Route 27 about 13.0 miles north of Ekalaka and extends east and south 10.5 miles to FAS Route 322 at Webster. Approved June 28, 1968. Approximate length 10.5 miles.
547	Fergus County From a point on FAS Route 235 about 1.0 miles east of Denton and extends north and east to a county road junction between Sec. 30 and 31, T. 19 N., R. 15 E. Approved June 23, 1969. Approximate length 6.6 miles.
548	Flathead County From a point on FAS Route 424 and extending east 6.5 miles to FAS Route 206. Approved Sept. 2, 1969. Approximate length 6.5 miles.
549	Jefferson & Madison Counties From a point on FAP Route 2 in Whitehall and extending south and east to FAS Route 359 near Jefferson Island in Sec. 11, T. 1 N., R. 3 W. Approved March 25, 1970. Approximate length 10.9 miles.
551	Judith Basin County From a point on FAP Route 15 at Geyser northerly to a junction with a county road on the south line of Sec. 5, T. 18 N., R. 10 E. Approved June 8, 1971. Approximate length 6.6 miles.
552	Toole County From a point on Route I 15 and FAS 214 at the Sunburst interchange easterly and southerly to a junction with FAS Route 410 in Sec. 33, 34, 4, 3, T. 34 N., R. 2 E. Approved Dec. 21, 1973. Approximate length 32.5 miles.
554	Broadwater County From a point on FAP Route 8 at Winston northeasterly to a point in Sec. 22, T. 9 N., R. 1 E. near Canyon Ferry Lake. Approved August 13, 1971. Approximate length 5.6 miles.
556	Sanders & Flathead Counties From a point on FAP Route 6 about 5.0 miles east of Thompson Falls, northeasterly to a junction with FAP Route 1 in Sec. 7, T. 26 N., R. 26 W. Approved July 26, 1971. Approximate length 42.7 miles.
557	Cascade County Approved Aug. 10, 1971, transferred to FAU Route 5221, May 24, 1974.
558	Cascade County Approved Feb.23, 1972, transferred to FAU Route 5204, May 24, 1974.
559	Lake County From a point on FAP Route 5 about 1.0 mile southeast of Arlee in Sec. 12, T. 16 N., R. 20 W. and traversing in an easterly direction to Sec. 9, 10, 15 and 16, T. 16 N., R. 19 W. Approved May 7, 1973. Approximate length 3.5 miles.
563	Park County Junction FAI Route 90 Springdale interchange northwest for approximately 2.3 miles to Hunters Hot Springs located in the southwest portion of Sec. 9, T. 1 S., R. 12 E. Approved Sept. 25, 1975. Approximate length 2.3 miles.
564	Chouteau County Junction with FAP Route 10 in Carter, thence north and east to a junction with FAS Route 223. Approved Oct. 6, 1975. Approximate length 23.0 miles.
565	Cascade & Teton Counties Juntion with FAP Route 24 in Simms thence north to a junction with FAP Route 3. Approved Oct. 7, 1975. Approximate length 7.0 miles.
566	Rosebud & Big Horn Counties Junction with FAP Route 37 in Ashland thence south and west to a junction with FAS Route 314. Approved Oct. 30, 1975. Approximate length 49.6 miles.

FEDERAL AID SECONDARY ROUTES UNDER MAINTENANCE AGREEMENT WITH STATE OF MONTANA DEPARTMENT OF HIGHWAYS AS OF JAN. 1, 1975

(STATE SECONDARY SYSTEM)

ROUTE	DESCRIPTION
208	Flathead County. From a point on FAP 5 north of Somers easterly to a junction with FAP 52 north of Bigfork. Maintenance Section No. 1510. Approximate length 7.0 miles.
209	Lake & Missoula Counties. From a point on FAS 326 at Missoula County Line southeasterly to a connection with FAP 24 north of Greenough. Maintenance Section No's 2410 and 3210 respectively. Approximate length 82.6 miles.
230	Chouteau, Fergus, & Judith Basin Counties. Fron a point on FAP 10 northwest of Fort Benton southeasterly via Fort Benton, Geraldine and Square Butte to a junction with FAP 15 at Stanford. Maintenance Section No's. 0810,1410 and 2310 respectively. Approximate length 67.3 miles.
232	Hill County. From a point on FAU 5710, Havre northwesterly via Simpson to a point on the International Boundary. Maintenance Section No. 2130. Approximate length 42.8 miles.
244	Musselshell & Petroleum Counties. From a point on FAP 16 north of Roundup northeasterly to FAP 15 at Winnett. Maintenance Section No. 3510. Approximate length 24.7 miles.
247	Valley County. From a point on FAP 42 southeast of Glasgow northerly to a point on the Canadian Boundary near West Poplar. Maintenance Section No. 5320. Approximate length 60.9 miles.
249	Valley County. From a point on FAP 1 in Nashua southwesterly to Fort Peck. Maintenance Section No. 5310. Approximate length 10.6 miles.
256	Sheridan County. From a point on FAP 22 west of Plentywood via Raymond to Canadian Boundary Line. Maintenance Section No. 4610. Approximate length 15.6 miles.
289	Gallatin & Madison Counties. From a point on FAP 13 at Norris easterly to a junction with FAS 291. Maintenance Section No's 1610 and 2910 respectively. Approximate length 29.1 miles.
291	Gallatin County. From a point on the frontage road near Belgrade southerly to a connection with FAS 289. Maintenance Section No. 1620. Approximate length 7.5 miles.
308*	Carbon County. From a point on FAP 28 in Red Lodge easterly via*Belfry to FAP 4 south of Bridger. Maintenance Section No. 0510. Approximate length 10.9 miles.
*	Complete route not under Maintenance Agreement.
326	Flathead County. From a point on FAP 52 north of Bigfork southeasterly to a point on FAS 209 at the Lake County Line. Maintenance Section 1520. Approximate length 8.5 miles.
376	Blaine & Phillips Counties. From a point on FAP 16 about 14 miles northeast of the Missouri River northerly to a point on FAP 1 near Fork Belknap. Maintenance Section No's. 0310 and 3610, respectively. Approximate length 50.0 miles.
397	Carbon County. From a point on FAS 308 in Belfry southwesterly to the Wyoming boundary on the south line of Sec. 32, T. 9 S., R. 22 E., to connect with an approved Secondary Road in Wyoming. Maintenance Section No. 0510. Approximate length 10.5 miles.
401	Jefferson, Madison & Silver Bow Counties. From a point on the frontage road near the west city limits of Whitehall southwesterly to a point on FAP Route 29 about 4.0 miles northwest of Silver Star. Maintenance Section No. 2210. Approximate length 12.1 miles.
412	Missoula County. From a point on FAP 7 at Lolo westerly to Lolo Hot Springs thence southwesterly to Montana - Idaho State Line. Maintenance Section No. 3250. Approximate length 32.6 miles
499	Madison & Gallatin Counties. From a point on FAP 13 at the north terminus of FH 60 easterly via Madison River Canyon to a point on FAP 50 near Duck Creek. Maintenance Section No's. 1630 and 2920 respectively. Approximate length 22.6 miles.
511	Daniels County. From a point on FAP 22 at Flaxville northerly to a point on the Canadian Boundary at Big Beaver. Maintenance Section 1030. Approximate length 14.0 miles.
518	Jefferson & Lewis & Clark. From a point on Interstate 15 about 4.0 miles Southeast of Helena northerly to a point on FAP Route 8 in East Helena. Maintenance Section No's. 2520 & 2240. Approximate length 4.7 miles.

PROJECT NUMBERS ON FEDERAL AID SECONDARY ROUTES

PROJECT NUMBER	ROUTE NUMBER
1	307-402-419
2	279
3	308
4	269
5	202
6	284
7	206 -U6711
8	248-520
9	238-281-313 394-399-434 495-534
10	263
11	412
12	241
13	231-540
14	294-540
15	209-226-251 279-313-366 369-453
I-15	214-280-324 365-375-410 434-453-518
16	
17	215
18	296
19	238-281 U7111
20	286
21	
22	
23	324-419
24	
25	460
26	313
27	295
28	298
29	283
30	
31	252
32	254
33	
34	278
35	278
36	271
37	272
38	202
39	
40	290
41	288-289-499
42	245-499
43	
44	262-411
45	332-499
46	
47	
48	381
49	360-540
50	225-415
51	322-484
52	
53	395-445-464
54	319
55	323
56	389
57	
58	382
59	357-540
60	276-499
61	394-486
62	207
63	289
64	297-331
65	209
66	362
67	356
68	236
69	399
70	234-U5708
71	300
72	280 -5802
73	258
74	
75	
76	
77	330
78	
79	
80	396
81	208
82	220
83	
84	
85	324
86	285
87	287
88	290-347
89	
90	379-257-262 429-460
I-90	257-262-267 288-291-305 346-347-359 375-399-416 429-430-441 460-520-533
91	227
92	400
93	408
94	409
I-94	261-315-415 522
95	413
96	218
97	
98	250
99	
100	401
101	523
102	209
103	263
104	
105	414-540
106	325
107	366
108	
109	366-417
110	
111	
112	
113	
114	311-364
115	236
116	301
117	373
118	
119	
120	268
121	239-335
122	
123	374
124	
125	
126	
127	348
128	261
129	306
130	336-340
131	365
132	416 -U1013
133	233
134	378
135	
136	397
137	
138	
139	291

PROJECT NUMBERS ON FEDERAL AID SECONDARY ROUTES

PROJECT NUMBER	ROUTE NUMBER	PROJECT NUMBER	ROUTE NUMBER	PROJECT NUMBER	ROUTE NUMBER	PROJECT NUMBER	ROUTE NUMBER	PROJECT NUMBER	ROUTE NUMBER	PROJECT NUMBER	ROUTE NUMBER
140		165		190	201	215	329	240			
141		166	321	191	341	216	461	241	450	264	465
142		167	359	192	305 -U1010	217	436-540	242	276-448	265	472
143		168		193	358	218	390 U8105	243	458 -U1201	266	464
144	303	169	257	194	292	219	432	244	452-499	267	
145		170	203	195		220	U8117	245	448	268	473
146		171	429	196	270	221	471	246	454 -U5805	269	
147	304	172	U1014	197		222	449	247	407	270	470
148	420	173		198	331	223	315-431	248	444	271	475
149		174	428	199		224	430	249	445	272	474
150		175	425	200	344	225	377	250	441	273	476
151	345	176	302 -U1002	201	340	226	380	251	453	274	477-511
152	396-523	177	317	202	404	227	383	252	447	275	479
153		178	212	203		228	434	253	437	276	478
154	421	179	338	204	326	229	388	254	457	277	226
155	418	180	327	205	349	230	435	255	456-509	278	
156	423	181		206	350	231		256	440	279	
157	424 -U6701-6706	182	346	207	314	232	433	257	246	280	
158		183	427	208	371	233	469	258	462	281	
159	204	184	277	209		234		259	446	282	242
160	311-422	185	483	210	328	235	230	260	463	283	
161		186	339	211	342	236	310	261	466	284	
162		187	376	212	463	237	410	262	459	285	
163		188	343	213	375 -U1807	238	467	263	299	286	247
164	426	189	411	214	406	239	438			287	U8102-8101

PROJECT NUMBERS ON FEDERAL AID SECONDARY ROUTES

PROJECT NUMBER	ROUTE NUMBER	PROJECT NUMBER	ROUTE NUMBER	PROJECT NUMBER	ROUTE NUMBER	PROJECT NUMBER	ROUTE NUMBER	PROJECT NUMBER	ROUTE NUMBER	PROJECT NUMBER	ROUTE NUMBER
288	307	313	256	338	467	363		388	489	413	512
289	307	314		339	223	364	393	389	488	414	513
290	230	315	225	340	240	365		390		415	515
291	272	316	213	341	221	366	214	391	412	416	516
292		317	391	342	235	367	311	392		417	517
293		318	323	343	271-272	368	247	393		418	514
294	275	319		344		369		394		419	520
295	387	320	308	345		370	293-U1211	395	492	420	511
296	318	321	216	346	307	371		396	497	421	FAP 3 -U5206
297		322	384	347	323	372	U5811	397	237	422	522
298	U8120-8122	323	315	348	228-385	373		398	493	423	519
299	280 -U5809	324	309	349		374	U8107	399	500	424	524
300		325	482	350		375		400	501	425	525
301	232 -U5710	326	484	351		376		401	494	426	526
302	253	327	201	352	274	377	487	402	496	427	527
303	223	328	490	353		378		403	502	428	363
304	273	329	226-U5207	354		379	U1801	404	503-6701	429	528
305	221	330	481	355	224	380		405	505	430	529
306	211	331	244	356	244	381		406	504	431	531
307	230	332	249	357	216	382	U5202	407	507	432	530
308	320	333	485	358		383		408	506	433	532
309	235	334	486	359	335	384	499	409	509	435	523
310	219	335	243	360	267-U8115	385		410	508	438	405
311	240	336	225	361	201	386	U5205	411	510	439	537
312	225 -U5213	337	242	362	315	387	480	412	518	440	549

PROJECT NUMBERS ON FEDERAL AID SECONDARY ROUTES

PROJECT NUMBER	ROUTE NUMBER	PROJECT NUMBER	ROUTE NUMBER	PROJECT NUMBER	ROUTE NUMBER	PROJECT NUMBER	ROUTE NUMBER	PROJECT NUMBER	ROUTE NUMBER	PROJECT NUMBER	ROUTE NUMBER
446	542										
449											
452	549										
455	U5221										
460	544										

FOREST HIGHWAY PROJECTS	
5	202
7	471
9	461
11	412
15	209
18	274
21	278
23	324
25	399
29	280
40	293
45	499
51	484
52	485
55	323
56	556
61	486

FEDERAL AID SECONDARY ROUTE NUMBER 201

MONT. SECONDARY 201

SECTION DESCRIPTION	MILE POST	MTCE SECT	PROJECT NUMBER	YEAR BLT	YEAR IMP	SURF TYPE	THICKNESS SURF	THICKNESS BASE	WIDTH SURF	WIDTH RDY	NO LN	SECT LENGTH	LOCA-TION	PROJCT LENGTH	ACCUM MILEAGE
JCT FAP 25	0+0.000		S 190 3	57	57	GRV	6.0		24	24	2	9.122	COUNTY	9.122	9.122
MCCONE COUNTY	9+0.120		S 190 2	57	57	GRV	6.0		24	24	2	5.000	COUNTY	5.000	14.122
MCCONE CO LN RICHLAND CO	14+0.120		S 361 8	57	57	GRV	6.0		24	24	2	6.042	COUNTY	6.042	20.164
JCT FAS 480	20+0.160		S 361 7	55	55	GRV	6.0		24	24	2	4.741	COUNTY	4.741	24.905
RICHLAND COUNTY	24+0.900		S 361 6	54	54	GRV	6.0		24	24	2	14.932	COUNTY	14.932	39.837
JCT CO RD RICHLAND CO	39+0.830		S 361 5	53	53	GRV	6.0		24	24	2	5.870	COUNTY	5.870	45.707
RICHLAND COUNTY	45+0.700		S 361 12	64	64	PMS	2.4	14.0	28	28	2	6.565	COUNTY	6.565	52.272
RICHLAND COUNTY	52+0.260		S 361 10	61	61	PMS	2.4	21.6	28	28	2	5.489	COUNTY	5.489	57.761
JCT FAP 22	57+0.750		S 361 4	50	50	RMS	1.5	5.5	24	24	2	10.273	COUNTY	10.273	68.034
RICHLAND COUNTY	68+0.020		S 327 2	50	50	RMS	3.0	17.0	24	24	2	.244	COUNTY		68.278
ENT FAIRVIEW CL FIRST ST	68+0.264		S 327 2	50	50	RMS	3.0	17.0	24	24	2	1.236	CITY	1.480	69.514
JCT FAP 20	69+0.513														

********** SUMMARY BY COUNTIES **********

	ROUTE	CONST	UNIMP	WYE	CITY <5000	URBAN INSIDE CITY LIMITS	URBAN OUTSIDE CITY LIMITS	TOTAL CITY	TOTAL URBAN	COUNTY	NATL FOREST	INDIAN RESERV	OTHER	NET RURAL
MCCONE	14.124	14.122								14.122				
RICHLAND	55.403	55.392			1.236			1.236		54.156				
TOTAL	69.527	69.514			1.236			1.236		68.278				68.278

FEDERAL AID SECONDARY ROUTE NUMBER 202

MONT. SECONDARY 202

SECTION DESCRIPTION	MILE POST	MTCE SECT	PROJECT NUMBER	YEAR BLT	YEAR IMP	SURF TYPE	THICKNESS SURF	THICKNESS BASE	WIDTH SURF	WIDTH RDY	NO LN	SECT LENGTH	LOCA-TION	PROJCT LENGTH	ACCUM MILEAGE
JCT FAP 1 FH 5	0+0.000		S 38 2	56	56	PMS	2.0	12.0	24	24	2	.127	COUNTY		.127
ENT KOOTENAI NF	0+0.129		S 38 2	56	56	PMS	2.0	12.0	24	24	2	.616	NATFOR		.743
LV KOOTENAI NF	0+0.745		S 38 2	56	56	PMS	2.0	12.0	24	24	2	6.019	COUNTY	6.762	6.762
LINCOLN COUNTY	6+0.764		S 38 6	60	60	PMS	2.0	13.0	24	24	2	5.449	COUNTY		12.211
ENT KOOENAI NF	12+0.213		S 38 6	60	60	PMS	2.0	12.0	24	24	2	.405	NATFOR	5.854	12.616
LINCOLN COUNTY	12+0.618		FHP 5 1 2	63	63	PMS	3.0	8.0	28	28	2	5.481	NATFOR		18.097
ENT KANIKSU NF SANDERS CO LN	18+0.099		FHP 5 1 2	63	63	PMS	3.0	8.0	28	28	2	8.371	NATFOR	13.852	26.468
SANDERS COUNTY	26+0.470		S 38 3	57	57	PMS	2.0	10.0	24	24	2	.412	NATFOR		26.880
SANDERS COUNTY	26+0.882		S 38 7 U 90	71	71	PMS			32	32	2	.015	NATFOR	.015	26.895
SANDERS COUNTY	26+0.897		S 38 3	57	57	PMS	2.0	14.0	24	24	2	7.725	NATFOR	8.137	34.620
JCT FAP 6	34+0.624														

FEDERAL AID SECONDARY ROUTE NUMBER 202

********** SUMMARY BY COUNTIES **********

	ROUTE	CONST	UNIMP	WYE	CITY <5000	URBAN INSIDE CITY LIMITS	URBAN OUTSIDE CITY LIMITS	TOTAL CITY	TOTAL URBAN	COUNTY	NATL FOREST	INDIAN RESERV	OTHER	NET RURAL
LINCOLN	18.099	18.097								11.595	6.502			
SANDERS	16.525	16.523									16.523			
TOTAL	34.624	34.620								11.595	23.025			34.620

FEDERAL AID SECONDARY ROUTE NUMBER 203

SECTION DESCRIPTION	MILE POST	MTCE SECT	PROJECT NUMBER	YEAR BLT	YEAR IMP	SURF TYPE	THICKNESS SURF	THICKNESS BASE	WIDTH SURF	WIDTH RDY	NO LN	SECT LENGTH	LOCA-TION	PROJCT LENGTH	ACCUM MILEAGE
MONT. SECONDARY 203															
JCT FAS 268	0+0.000	S	170 1	55	55	RMS	2.0	10.0	24	24	2	6.519	COUNTY	6.519	6.519
JCT FAP 7 FLORENCE	6+0.523														

********** SUMMARY BY COUNTIES **********

	ROUTE	CONST	UNIMP	WYE	CITY <5000	URBAN INSIDE CITY LIMITS	URBAN OUTSIDE CITY LIMITS	TOTAL CITY	TOTAL URBAN	COUNTY	NATL FOREST	INDIAN RESERV	OTHER	NET RURAL
RAVALLI	6.522	6.519								6.519				6.519

FEDERAL AID SECONDARY ROUTE NUMBER 204

SECTION DESCRIPTION	MILE POST	MTCE SECT	PROJECT NUMBER	YEAR BLT	YEAR IMP	SURF TYPE	THICKNESS SURF	THICKNESS BASE	WIDTH SURF	WIDTH RDY	NO LN	SECT LENGTH	LOCA-TION	PROJCT LENGTH	ACCUM MILEAGE
MONT. SECONDARY 204															
JCT FAP 1 DODSON	0+0.000		S 159 4	63	63	PMS	2.4	14.0	28	28	2	.525	CITY		.525
LV DODSON CL	0+0.528		S 159 4	63	63	PMS	2.4	14.0	28	28	2	.975	COUNTY		1.500
PHILLIPS COUNTY	1+0.503		S 159 4	63	63	PMS	2.4	14.0	28	28	2	.984	COUNTY		2.484
PHILLIPS COUNTY	2+0.470		S 159 4	63	63	PMS	2.4	14.0	24	24	2	4.961	COUNTY	7.445	7.445
JCT CO RD	7+0.433														

********** SUMMARY BY COUNTIES **********

	ROUTE	CONST	UNIMP	WYE	CITY <5000	URBAN INSIDE CITY LIMITS	URBAN OUTSIDE CITY LIMITS	TOTAL CITY	TOTAL URBAN	COUNTY	NATL FOREST	INDIAN RESERV	OTHER	NET RURAL
PHILLIPS	7.448	7.445			.525			.525		6.920				6.920

FEDERAL AID SECONDARY ROUTE NUMBER 206

SECTION DESCRIPTION	MILE POST	MTCE SECT	PROJECT NUMBER	YEAR BLT	YEAR IMP	SURF TYPE	THICKNESS SURF	THICKNESS BASE	WIDTH SURF	WIDTH RDY	NO LN	SECT LENGTH	LOCA-TION	PROJCT LENGTH	ACCUM MILEAGE
MONT. SECONDARY 206															
COIN U06711 000+0.000-001+0.803	0+0.000														1.803
JCT FAU 6711 FAS 548 4LND	1+0.803		S 7 6 U2	62	62	PMS	3.0	20.0	52	68	4	.061	COUNTY		1.864
END 4LND	1+0.864		S 7 6 U2	62	62	PMS	3.0	20.0	32	32	2	4.685	COUNTY	4.746	6.549
FLATHEAD COUNTY	6+0.549		FAS 7 C	43	43	RMS	1.5	8.0	24	24	2	.496	COUNTY	.496	7.045
FLATHEAD COUNTY	7+0.045		FAS 7 4	47	47	RMS	1.5	8.0	24	24	2	4.026	COUNTY	4.026	11.071
JCT FAP 38	11+0.073		CNTY CONSTR	45	45	RMS	1.5	8.0	24	24	2	1.000	COUNTY	1.000	12.071
JCT CO RD	12+0.075														

********** SUMMARY BY COUNTIES **********

	ROUTE	CONST	UNIMP	WYE	CITY <5000	URBAN INSIDE CITY LIMITS	URBAN OUTSIDE CITY LIMITS	TOTAL CITY	TOTAL URBAN	COUNTY	NATL FOREST	INDIAN RESERV	OTHER	NET RURAL
FLATHEAD	10.272	10.268								10.268				10.268

FEDERAL AID SECONDARY ROUTE NUMBER 207

SECTION DESCRIPTION	MILE POST	MTCE SECT	PROJECT NUMBER	YEAR BLT	YEAR IMP	SURF TYPE	THICKNESS SURF	THICKNESS BASE	WIDTH SURF	WIDTH RDY	NO LN	SECT LENGTH	LOCA-TION	PROJCT LENGTH	ACCUM MILEAGE
MONT. SECONDARY 207															
JCT FAP 5 FAS 317	0+0.000		CNTY CONSTR	45	45	GRV	2.0		20	20	2	10.800	COUNTY		10.800
JCT FAS 208	10+0.803														

********** SUMMARY BY COUNTIES **********

	ROUTE	CONST	UNIMP	WYE	CITY <5000	URBAN INSIDE CITY LIMITS	URBAN OUTSIDE CITY LIMITS	TOTAL CITY	TOTAL URBAN	COUNTY	NATL FOREST	INDIAN RESERV	OTHER	NET RURAL
FLATHEAD	10.803		10.800							10.800				10.800

FEDERAL AID SECONDARY ROUTE NUMBER 208

SECTION DESCRIPTION	MILE POST	MTCE SECT	PROJECT NUMBER	YEAR BLT	YEAR IMP	SURF TYPE	THICKNESS SURF	THICKNESS BASE	WIDTH SURF	WIDTH RDY	NO LN	SECT LENGTH	LOCA-TION	PROJCT LENGTH	ACCUM MILEAGE
MONT. SECONDARY 208															
JCT FAP 5	0+0.000	1510 S	81 1	52	71	PMS	3.8	17.0	24	24	2	1.637	COUNTY		1.637
FLATHEAD COUNTY	1+0.630	1510 S	81 1	52	71	PMS	4.8	17.0	24	24	2	1.986	COUNTY		3.623
JCT FAS 207	3+0.610	1510 S	81 1	52	71	PMS	4.8	17.0	24	24	2	1.518	COUNTY		5.141
FLATHEAD COUNTY	5+0.120	1510 S	81 1	52	71	PMS	3.8	17.0	24	24	2	.331	COUNTY	5.472	5.472
FLATHEAD COUNTY	5+0.451	1510 S	81 2	55	55	RMS	2.0	14.0	24	24	2	1.470	COUNTY	1.470	6.942
JCT FAP 52	6+0.926														

********** SUMMARY BY COUNTIES **********

	ROUTE	CONST	UNIMP	WYE	CITY <5000	URBAN INSIDE CITY LIMITS	URBAN OUTSIDE CITY LIMITS	TOTAL CITY	TOTAL URBAN	COUNTY	NATL FOREST	INDIAN RESERV	OTHER	NET RURAL
FLATHEAD	6.948	6.942								6.942				6.942

FEDERAL AID SECONDARY ROUTE NUMBER 209

MONT. SECONDARY 209

SECTION DESCRIPTION	MILE POST	MTCE SECT	PROJECT NUMBER	YEAR BLT	YEAR IMP	SURF TYPE	THICKNESS SURF	THICKNESS BASE	WIDTH SURF	WIDTH RDY	NO LN	SECT LENGTH	LOCA-TION	PROJCT LENGTH	ACCUM MILEAGE
JCT FAP 24 CLEARWATER SF	0+0.000	3210	S 65 2	52	52	RMS	2.0	6.0	24	24	2	6.789	ST FOR		6.789
LV CLEARWATER SF	6+0.790	3210	S 65 2	52	52	RMS	2.0	6.0	24	24	2	2.289	COUNTY		9.078
ENT CLEARWATER SF	9+0.070	3210	S 65 2	52	52	RMS	2.0	6.0	24	24	2	4.564	ST FOR		13.642
ENT SEELY LAKE GR	13+0.630	3210	S 65 2	52	52	RMS	2.0	6.0	24	24	2	1.117	ST GAM	14.759	14.759
LV CLEARWATER SF ENT LOLO NF															
BEG FH 15	14+0.740	3215	FHP 15B1	52	52	RMS	2.0	4.0	22	26	2	1.600	NATFOR ST GAM		16.359
MISSOULA COUNTY	16+0.340	3215	FHP 15B1	52	52	PMS	2.0	4.0	22	26	2	2.029	NATFOR ST GAM		18.388
LV SEELY LAKE GR	18+0.360	3215	FHP 15B1	52	52	PMS	2.0	4.0	22	26	2	4.735	NATFOR	8.364	23.123
MISSOULA COUNTY	23+0.090	3215	FHP 15B1	52	52	PMS	2.0	2.0	22	26	2	7.694	NATFOR	7.694	30.817
MISSOULA COUNTY	30+0.780	3215	FHP 15F1	59	59	PMS	2.0	14.0	24	24	2	.678	NATFOR		31.495
LV LOLO NF ENT FLATHEAD NF															
JCT CO RD PIERCE LAKE	31+0.450	3215	FHP 15F1	59	59	PMS	2.0	14.0	24	24	2	10.393	NATFOR	11.071	41.888
MISSOULA COUNTY	41+0.840	3215	FHP 15F1	59	59	PMS	2.0	14.0	24	24	2	4.792	COUNTY	4.792	46.680
MISSOULA COUNTY	46+0.630	3215	FHP 15H1	59	59	PMS	2.0	14.0	24	24	2	1.064	COUNTY		47.744
MISSOULA CO LN LAKE CO	47+0.690	2415	FHP 15H1	59	59	PMS	2.0	14.0	24	24	2	1.399	COUNTY	2.463	49.143
LAKE COUNTY	49+0.080	2415	FHP 15A3	58	58	PMS	2.0	10.0	24	24	2	5.389	COUNTY		54.532
LAKE COUNTY	54+0.450	2415	FHP 15A3	58	58	PMS	2.0	10.0	24	24	2	.706	NATFOR		55.238
ENT SWAN RIVER SF	55+0.150	2415	FHP 153A	58	58	PMS	2.0	10.0	24	24	2	2.000	NATFOR ST FOR		57.238
LAKE COUNTY	57+0.150	2415	FHP 15A3	58	58	PMS	2.0	10.0	24	24	2	3.200	NATFOR		60.438
LAKE COUNTY	60+0.350	2415	FHP 15A3	58	58	PMS	2.0	10.0	24	24	2	4.732	NATFOR ST FOR		65.170
LAKE COUNTY	65+0.080	2415	FHP 15 A 3	58	63	RMS	3.0	10.0	24	24	2	.268	NATFOR ST FOR		65.438
LV SWAN RIVER SF	65+0.348	2415	FHP 15 A 3	58	63	RMS	3.0	10.0	24	24	2	1.892	NATFOR		67.330
LAKE COUNTY	67+0.240	2415	FHP 15 A 3	58	58	PMS	2.0	10.0	24	24	2	2.906	NATFOR		70.236
LAKE COUNTY	70+0.140	2415	FHP 15 A 3	58	58	RMS	3.0	10.0	24	24	2	1.990	NATFOR		72.226
LAKE COUNTY	72+0.130	2415	FHP 15 A 3	58	58	PMS	2.0	10.0	24	24	2	1.835	NATFOR		74.061
LAKE COUNTY	73+0.965	2415	FHP 15A3	58	58	PMS	2.0	10.0	24	24	2	3.742	NATFOR	28.660	77.803
END FH 15 LV FLATHEAD NF	77+0.700	2410	S 65 4	62	62	PMS	2.4	25.2	30	30	2	4.858	COUNTY	4.858	82.661
JCT FAS 326 LAKE CO LN FLATHEAD CO	82+0.550	2410	S 65 7	64	64	PMS	4.2	23.0	30	30	2	.958	COUNTY		83.619
FLATHEAD COUNTY	83+0.500	1520	S 65 7	64	64	PMS	4.2	23.0	30	30	2	3.906	COUNTY	4.864	87.525
JCT FAP 52	87+0.405														

********** SUMMARY BY COUNTIES **********

	ROUTE	CONST	UNIMP	WYE	CITY <5000	URBAN INSIDE CITY LIMITS	URBAN OUTSIDE CITY LIMITS	TOTAL CITY	TOTAL URBAN	COUNTY	NATL FOREST	INDIAN RESERV	OTHER	NET RURAL
FLATHEAD	4.866	4.864								4.864				
LAKE	34.917	34.917								11.646	23.271		7.000	
MISSOULA	47.747	47.744								8.145	27.129		16.099	
TOTAL	87.530	87.525								24.655	50.400		23.099	87.525

FEDERAL AID SECONDARY ROUTE NUMBER 211

SECTION DESCRIPTION	MILE POST	MTCE SECT	PROJECT NUMBER	YEAR BLT	YEAR IMP	SURF TYPE	THICKNESS SURF	THICKNESS BASE	WIDTH SURF	WIDTH RDY	NO LN	SECT LENGTH	LOCA-TION	PROJCT LENGTH	ACCUM MILEAGE
			MONT. SECONDARY 211												
JCT FAP 5 RONAN	0+0.000		S 306 9	70	70	PMS	7.0	10.0	44	44	2	.217	CITY INDRES	.217	.217
H STREET	0+0.219		SRS 306 12	72	72	PMS	3.0	17.0	44	44	2	.279	CITY INDRES		.496
LV RONAN-CL	0+0.498		SRS 306 12	72	72	PMS	3.0	17.0	38	38	2	9.265	INDRES	9.544	9.761
JCT CO RD	9+0.722														

********** SUMMARY BY COUNTIES **********

	ROUTE	CONST	UNIMP	WYE	CITY <5000	URBAN INSIDE CITY LIMITS	URBAN OUTSIDE CITY LIMITS	TOTAL CITY	TOTAL URBAN	COUNTY	NATL FOREST	INDIAN RESERV	OTHER	NET RURAL
LAKE	9.763	9.761			.496			.496				9.761		9.265

FEDERAL AID SECONDARY ROUTE NUMBER 212

SECTION DESCRIPTION	MILE POST	MTCE SECT	PROJECT NUMBER	YEAR BLT	YEAR IMP	SURF TYPE	THICKNESS SURF	THICKNESS BASE	WIDTH SURF	WIDTH RDY	NO LN	SECT LENGTH	LOCA-TION	PROJCT LENGTH	ACCUM MILEAGE
			MONT. SECONDARY 212												
JCT FAP 5	0+0.000		DS 178 5	60	60	PMS	2.4	19.2	26	26	2	4.488	INDRES		4.488
LAKE COUNTY	4+0.490		S 178 6	59	59	PMS	2.4	18.0	24	24	2	4.825	INDRES	4.825	9.313
LAKE COUNTY	9+0.310		DS 178 5	60	60	PMS	2.4	24.0	26	26	2	3.271	INDRES	7.759	12.584
JCT FAS 353	12+0.582		CNTY CONSTR	71	71	BST	.7	4.0	18	18	2	1.800	INDRES		14.384
LAKE CO LN SANDERS CO	14+0.382		CNTY CONSTR	71	71	BST	.7	3.0	18	18	2	3.200	INDRES		17.584
JCT FAP 6	17+0.582														

********** SUMMARY BY COUNTIES **********

	ROUTE	CONST	UNIMP	WYE	CITY <5000	URBAN INSIDE CITY LIMITS	URBAN OUTSIDE CITY LIMITS	TOTAL CITY	TOTAL URBAN	COUNTY	NATL FOREST	INDIAN RESERV	OTHER	NET RURAL
LAKE	14.386	12.584	1.800									14.384		
SANDERS	3.200		3.200									3.200		
TOTAL	17.586	12.584	5.000									17.584		17.584

FEDERAL AID SECONDARY ROUTE NUMBER 213

SECTION DESCRIPTION	MILE POST	MTCE SECT	PROJECT NUMBER	YEAR BLT	YEAR IMP	SURF TYPE	THICKNESS SURF	THICKNESS BASE	WIDTH SURF	WIDTH RDY	NO LN	SECT LENGTH	LOCA-TION	PROJCT LENGTH	ACCUM MILEAGE
MONT. SECONDARY 213															
JCT FAP 1 CUT BANK	0+0.000		S 316 7	64	64	PMS	3.0	19.0	51	51	2	.437	CITY	.437	.437
LV CUT BANK CL	0+0.443		S 316 5	49	49	RMS	1.5	1.5	24	24	2	6.463	COUNTY		6.900
JCT FAS 215	6+0.900		S 316 5	49	49	RMS	1.5	1.5	24	24	2	.099	COUNTY	6.562	6.999
GLACIER COUNTY	6+0.999		S 316 6	50	50	RMS	1.5	9.5	24	24	2	.401	COUNTY		7.400
JCT FAS 483	7+0.391		S 316 6	50	50	RMS	1.5	9.5	24	24	2	5.920	COUNTY	6.321	13.320
JCT CO RD	13+0.310		S 316 11	65	65	PMS	2.4	14.0	30	30	2	7.559	COUNTY	7.559	20.879
GLACIER COUNTY	20+0.860		CNTY CONSTR	45	45	GRV	3.0		20	20	2	7.441	COUNTY		28.320
GLACIER CO LN TOOLE CO	28+0.300		CNTY CONSTR	45	45	GRD			16	16	2	2.000	COUNTY		30.320
JCT FAS 214	30+0.306														

********** SUMMARY BY COUNTIES **********

	ROUTE	CONST	UNIMP	WYE	CITY <5000	URBAN INSIDE CITY LIMITS	URBAN OUTSIDE CITY LIMITS	TOTAL CITY	TOTAL URBAN	COUNTY	NATL FOREST	INDIAN RESERV	OTHER	NET RURAL
GLACIER	28.326	20.879	7.441		.437			.437		27.883				
TOOLE	2.000		2.000							2.000				
TOTAL	30.326	20.879	9.441		.437			.437		29.883				29.883

FEDERAL AID SECONDARY ROUTE NUMBER 214

SECTION DESCRIPTION	MILE POST	MTCE SECT	PROJECT NUMBER	YEAR BLT	YEAR IMP	SURF TYPE	THICKNESS SURF	THICKNESS BASE	WIDTH SURF	WIDTH RDY	NO LN	SECT LENGTH	LOCA-TION	PROJCT LENGTH	ACCUM MILEAGE
MONT. SECONDARY 214															
JCT I 15 SUNBURST INT	0+0.000		I IG 15 8 6	60	60	PMS	4.2	19.2	28	28	2	.093	CITY	.093	.093
FIRST ST N	0+0.093		S 366 5	60	60	PMS	2.4	16.0	24	24	2	.455	CITY	.455	.548
LV SUNBURST CL	0+0.548		S 366 3	58	58	GRV	6.0		34	34	2	6.762	COUNTY	6.762	7.310
TOOLE COUNTY	7+0.570		DS 366 4	59	59	GRV	6.0		34	34	2	6.569	COUNTY	6.569	13.879
TOOLE COUNTY	14+0.130		S 366 7	60	60	GRV	6.0		24	24	2	1.313	COUNTY		15.192
JCT FAS 213	15+0.440		S 366 7	60	60	GRV	6.0		24	24	2	4.960	COUNTY	6.273	20.152
TOOLE COUNTY	20+0.400		S 366 6	62	62	GRV	6.0		24	24	2	4.073	COUNTY	4.073	24.225
TOOLE COUNTY	24+0.227		I 15 8 11	64	64	PMS	4.2	18.0	24	36	2	.153	COUNTY	.153	24.378
JCT I 15 SWEET GRASS INT	24+0.380														

FEDERAL AID SECONDARY ROUTE NUMBER 214

********** SUMMARY BY COUNTIES **********

	ROUTE	CONST	UNIMP	WYE	CITY <5000	URBAN INSIDE CITY LIMITS	URBAN OUTSIDE CITY LIMITS	TOTAL CITY	TOTAL URBAN	COUNTY	NATL FOREST	INDIAN RESERV	OTHER	NET RURAL
TOOLE	24.380	24.378			.548			.548		23.830				23.830

FEDERAL AID SECONDARY ROUTE NUMBER 215

SECTION DESCRIPTION	MILE POST	MTCE SECT	PROJECT NUMBER	YEAR BLT	YEAR IMP	SURF TYPE	THICKNESS SURF	THICKNESS BASE	WIDTH SURF	WIDTH RDY	NO LN	SECT LENGTH	LOCA-TION	PROJCT LENGTH	ACCUM MILEAGE
MONT. SECONDARY 215															
JCT I 15 KEVIN INT	0+0.000		I 15 8 14	64	64	PMS	2.4	19.0	30	30	2	.048	COUNTY	.048	.048
TOOLE COUNTY	0+0.048		FAS 17 A	40	40	BST	.7	8.0	24	24	2	4.489	COUNTY	4.489	4.537
ENT KEVIN CL	4+0.750		S 17 3	51	51	RMS	1.5	13.5	24	24	2	.615	CITY		5.152
FRONT ST	5+0.360		S 17 3	51	51	RMS	1.5	13.5	24	24	2	.064	CITY		5.216
LV KEVIN CL	5+0.424		S 17 3	51	51	RMS	1.5	13.5	24	24	2	2.910	COUNTY		8.126
TOOLE COUNTY	8+0.330		S 17 3	51	51	RMS	1.5	9.5	24	24	2	2.766	COUNTY		10.892
TOOLE COUNTY	11+0.090		S 17 3	51	51	RMS	1.5	12.5	24	24	2	4.288	COUNTY	10.643	15.180
TOOLE CO LN GLACIER CO	15+0.370		S 17 4	54	54	RMS	2.0	9.0	24	24	2	.585	COUNTY		15.765
GLACIER COUNTY	15+0.955		S 17 5	55	55	RMS	2.0	9.0	24	24	2	.890	COUNTY	.890	16.655
GLACIER COUNTY	16+0.840		S 17 4	54	54	RMS	2.0	9.0	24	24	2	4.640	COUNTY	5.225	21.295
JCT FAS 213	21+0.710														

********** SUMMARY BY COUNTIES **********

	ROUTE	CONST	UNIMP	WYE	CITY <5000	URBAN INSIDE CITY LIMITS	URBAN OUTSIDE CITY LIMITS	TOTAL CITY	TOTAL URBAN	COUNTY	NATL FOREST	INDIAN RESERV	OTHER	NET RURAL
GLACIER	6.117	6.115								6.115				
TOOLE	15.180	15.180			.679			.679		14.501				
TOTAL	21.297	21.295			.679			.679		20.616				20.616

FEDERAL AID SECONDARY ROUTE NUMBER 216

SECTION DESCRIPTION	MILE POST	MTCE SECT	PROJECT NUMBER	YEAR BLT	YEAR IMP	SURF TYPE	THICKNESS SURF	THICKNESS BASE	WIDTH SURF	WIDTH RDY	NO LN	SECT LENGTH	LOCA-TION	PROJCT LENGTH	ACCUM MILEAGE
MONT. SECONDARY 216															
JCT FAP 3	0+0.000		S 321 3	54	54	RMS	2.0	12.0	24	24	2	13.183	COUNTY	13.183	13.183
ENT VALIER CL	13+0.180		S 357 6	48	48	RMS	1.5	9.5	24	24	2	.553	CITY		13.736
TETON AVE	13+0.733		S 357 6	48	48	RMS	2.0	7.5	66	66	2	.166	CITY		13.902
JCT FAS 358	13+0.899		S 357 6	48	48	RMS	2.0	7.5	66	66	2	.110	CITY		14.012
TETON AVE	14+0.000		S 357 6	48	48	RMS	1.5	8.0	24	66	2	.186	CITY		14.198
TETON AVE	14+0.186		S 357 6	48	48	RMS	1.5	9.5	24	26	2	.099	CITY		14.297
LV VALIER CL	14+0.285		S 357 6	48	48	RMS	1.5	9.0	24	26	2	13.565	COUNTY	14.679	27.862
JCT FAP 21	27+0.830														

********** SUMMARY BY COUNTIES **********

	ROUTE	CONST	UNIMP	WYE	CITY <5000	URBAN INSIDE CITY LIMITS	URBAN OUTSIDE CITY LIMITS	TOTAL CITY	TOTAL URBAN	COUNTY	NATL FOREST	INDIAN RESERV	OTHER	NET RURAL
PONDERA	27.864	27.862			1.114			1.114		26.748				26.748

FEDERAL AID SECONDARY ROUTE NUMBER 218

SECTION DESCRIPTION	MILE POST	MTCE SECT	PROJECT NUMBER	YEAR BLT	YEAR IMP	SURF TYPE	THICKNESS SURF	THICKNESS BASE	WIDTH SURF	WIDTH RDY	NO LN	SECT LENGTH	LOCA-TION	PROJCT LENGTH	ACCUM MILEAGE
MONT. SECONDARY 218															
JCT FAP 21 CONRAD	0+0.000		AAD 15 2	72	72	PMS	3.0	17.0	24	24	2	.066	CITY		.066
NO NAME ST	0+0.068		AAD 15 2	72	72	PMS	3.0	17.0	24	24	2	.258	CITY		.324
NO NAME ST	0+0.326		AAD 15 2	72	72	PMS	3.0	17.0	24	24	2	.128	CITY		.452
LV CONRAD CL	0+0.454		AAD 15 2	72	72	PMS	3.0	17.0	24	24	2	.048	COUNTY		.500
I 15 OVERPASS NO ACCESS	0+0.502		AAD 15 2	72	72	PMS	3.0	17.0	24	24	2	.185	COUNTY		.685
PONDERA COUNTY	0+0.687		AAD 15 2	72	72	PMS	3.0	17.0	24	24	2	8.108	COUNTY		8.793
JCT FAS 369	8+0.775		AAD 15 2	72	72	PMS	3.0	17.0	24	24	2	.119	COUNTY	8.912	8.912
PONDERA COUNTY	8+0.894		S 96 3	58	58	BST	.7	15.0	26	26	2	9.905	COUNTY	9.905	18.817
PONDERA COUNTY	18+0.795		CNTY CONSTR	45	45	GRV	3.0		20	20	2	4.168	COUNTY		22.985
PONDERA COUNTY	22+0.955		CNTY CONSTR	45	45	GRV	3.0		22	22	2	1.000	COUNTY		23.985
PONDERA COUNTY	23+0.955		CNTY CONSTR	45	45	GRV	3.0		20	20	2	1.000	COUNTY		24.985
PONDERA COUNTY	24+0.955		CNTY CONSTR	45	45	GRD			20	20	2	.510	COUNTY		25.495
PONDERA CO LN LIBERTY CO	25+0.465		CNTY CONSTR	45	45	GRD			20	20	2	4.500	COUNTY		29.995
JCT FAS 225	29+0.967														

FEDERAL AID SECONDARY ROUTE NUMBER 218

********** SUMMARY BY COUNTIES **********

	ROUTE	CONST	UNIMP	WYE	CITY <5000	URBAN INSIDE CITY LIMITS	URBAN OUTSIDE CITY LIMITS	TOTAL CITY	TOTAL URBAN	COUNTY	NATL FOREST	INDIAN RESERV	OTHER	NET RURAL
LIBERTY	4.502		4.500							4.500				
PONDERA	25.497	18.817	6.678		.452			.452		25.043				
TOTAL	29.999	18.817	11.178		.452			.452		29.543				29.543

FEDERAL AID SECONDARY ROUTE NUMBER 219

SECTION DESCRIPTION	MILE POST	MTCE SECT	PROJECT NUMBER	YEAR BLT	YEAR IMP	SURF TYPE	THICKNESS SURF	THICKNESS BASE	WIDTH SURF	WIDTH RDY	NO LN	SECT LENGTH	LOCA-TION	PROJCT LENGTH	ACCUM MILEAGE
MONT. SECONDARY 219															
JCT FAP 3	0+0.000		S 310 5	58	58	RMS	2.5	11.0	24	24	2	1.438	COUNTY		1.438
TETON COUNTY	1+0.440		S 310 5	58	58	RMS	2.5	11.0	48	48	2	.237	COUNTY	1.675	1.675
PENDROY	1+0.677		S 310 8	66	66	PMS	2.4	14.0	28	28	2	6.514	COUNTY		8.189
JCT FAS 378	8+0.180		S 310 8	66	66	PMS	2.4	14.0	28	28	2	4.300	COUNTY	10.814	12.489
TETON CO LN PONDERA CO	12+0.480		S 310 4	55	55	RMS	2.0	11.0	24	24	2	7.335	COUNTY	7.335	19.824
JCT FAP 21	19+0.815														

********** SUMMARY BY COUNTIES **********

	ROUTE	CONST	UNIMP	WYE	CITY <5000	URBAN INSIDE CITY LIMITS	URBAN OUTSIDE CITY LIMITS	TOTAL CITY	TOTAL URBAN	COUNTY	NATL FOREST	INDIAN RESERV	OTHER	NET RURAL
PONDERA	7.338	7.335								7.335				
TETON	12.491	12.489								12.489				
TOTAL	19.829	19.824								19.824				19.824

FEDERAL AID SECONDARY ROUTE NUMBER 220

SECTION DESCRIPTION	MILE POST	MTCE SECT	PROJECT NUMBER	YEAR BLT	YEAR IMP	SURF TYPE	THICKNESS SURF	THICKNESS BASE	WIDTH SURF	WIDTH RDY	NO LN	SECT LENGTH	LOCA-TION	PROJCT LENGTH	ACCUM MILEAGE
			MONT. SECONDARY 220												
JCT FAS 221	0+0.000		S 82 1	62	62	PMS	2.4	9.6	28	28	2	5.901	COUNTY	5.901	5.901
JCT FAS 378	5+0.900		CNTY CONSTR	45	45	BLD			24	24	2	2.000	COUNTY		7.901
TETON COUNTY	7+0.900		CNTY CONSTR	45	45	GRD			22	22	2	1.000	COUNTY		8.901
JCT CO RD	8+0.900														

********** SUMMARY BY COUNTIES **********

	ROUTE	CONST	UNIMP	WYE	CITY <5000	URBAN INSIDE CITY LIMITS	URBAN OUTSIDE CITY LIMITS	TOTAL CITY	TOTAL URBAN	COUNTY	NATL FOREST	INDIAN RESERV	OTHER	NET RURAL
TETON	8.903	5.901	3.000							8.901				8.901

FEDERAL AID SECONDARY ROUTE NUMBER 221

SECTION DESCRIPTION	MILE POST	MTCE SECT	PROJECT NUMBER	YEAR BLT	YEAR IMP	SURF TYPE	THICKNESS SURF	THICKNESS BASE	WIDTH SURF	WIDTH RDY	NO LN	SECT LENGTH	LOCA-TION	PROJCT LENGTH	ACCUM MILEAGE
			MONT. SECONDARY 221												
JCT FAP 3 CHOTEAU	0+0.000		S 341 3	48	48	RMS	2.0	6.5	70	70	2	.057	CITY		.057
FIRST ST NE	0+0.062		S 341 3	48	48	RMS	2.0	8.0	20	20	2	.478	CITY		.535
LV CHOTEAU CL	0+0.540		S 341 3	48	48	RMS	2.0	8.0	20	20	2	.414	COUNTY		.949
JCT FAS 220	0+0.954		S 341 3	48	48	RMS	2.0	8.0	20	20	2	3.940	COUNTY		4.889
TETON COUNTY	4+0.894		FAS 341 B	39	39	RMS			24	24	2	.051	COUNTY	.051	4.940
TETON COUNTY	4+0.945		S 341 3	48	48	RMS	2.0	8.0	20	20	2	1.340	COUNTY	6.229	6.280
TETON COUNTY	6+0.285		S 341 4	53	53	RMS	2.0	12.0	24	24	2	5.323	COUNTY	5.323	11.603
TETON COUNTY	11+0.608		S 305 3	53	53	RMS	2.0	12.0	24	24	2	2.971	COUNTY	2.971	14.574
TETON COUNTY	14+0.579		S 305 4	54	54	RMS	2.0	12.0	24	24	2	8.674	COUNTY	8.674	23.248
TETON COUNTY	23+0.253		CNTY CONSTR	75	75	PMS	2.4	8.0	24	24	2	.250	COUNTY	.250	23.498
ENT DUTTON CL	23+0.503		CITY CONSTR	75	75	PMS	2.4	8.0	24	24	2	.100	CITY		23.598
THIRD ST	23+0.603		CITY CONSTR	75	75	PMS	2.4	8.0	24	24	2	.240	CITY		23.838
MAIN ST	23+0.843		CITY CONSTR	75	75	PMS	2.4	8.0	72	72	2	.114	CITY		23.952
MAIN ST	23+0.957		CITY CONSTR	75	75	PMS	2.4	8.0	60	60	2	.114	CITY		24.066
MAIN ST	24+0.071		CITY CONSTR	75	75	PMS	2.4	8.0	30	30	2	.028	CITY	.596	24.094
LV DUTTON CL	24+0.099		CNTY CONSTR	75	75	PMS	2.4	8.0	30	30	2	.086	COUNTY	.086	24.180
TETON COUNTY	24+0.185		I 15 6 15	75	75	PMS	2.4	8.0	30	30	2	.148	COUNTY	.148	24.328
JCT I 15 NEAR DUTTON	24+0.333														

FEDERAL AID SECONDARY ROUTE NUMBER 221

********** SUMMARY BY COUNTIES **********

	ROUTE	CONST	UNIMP	WYE	CITY <5000	URBAN INSIDE CITY LIMITS	URBAN OUTSIDE CITY LIMITS	TOTAL CITY	TOTAL URBAN	COUNTY	NATL FOREST	INDIAN RESERV	OTHER	NET RURAL
TETON	24.333	24.328			1.131			1.131		23.197				23.197

FEDERAL AID SECONDARY ROUTE NUMBER 223

SECTION DESCRIPTION	MILE POST	MTCE SECT	PROJECT NUMBER	YEAR BLT	YEAR IMP	SURF TYPE	THICKNESS SURF	THICKNESS BASE	WIDTH SURF	WIDTH RDY	NO LN	SECT LENGTH	LOCA-TION	PROJCT LENGTH	ACCUM MILEAGE
MONT. SECONDARY 223															
JCT FAP 10	0+0.000		S 339 5	53	53	RMS	2.0	11.0	24	24	2	1.306	COUNTY		1.306
CHOUTEAU COUNTY	1+0.300		S 339 4	53	53	RMS			24	24	2	.056	COUNTY	.056	1.362
CHOUTEAU COUNTY	1+0.356		S 339 5	53	53	RMS	2.0	11.0	24	24	2	2.179	COUNTY	3.485	3.541
CHOUTEAU COUNTY	3+0.520		S 339 7	58	58	BST	.7	18.0	29	29	2	9.123	COUNTY	9.123	12.664
CHOUTEAU COUNTY	12+0.640		S 339 16	69	69	PMS	3.0	8.0	32	32	2	12.900	COUNTY	12.900	25.564
CHOUTEAU CO LN LIBERTY CO	25+0.540		SRS 339 23	73	73	PMS	3.0	10.0	28	28	2	8.763	COUNTY	8.763	34.327
LIBERTY COUNTY	34+0.289		S 339 12	66	66	PMS			28	28	2	.065	COUNTY	.065	34.392
LIBERTY COUNTY	34+0.354		S 339 20	71	71	PMS	3.0	7.2	30	30	2	4.762	COUNTY		39.154
JCT FAS 366	39+0.094		S 339 20	71	71	PMS	3.0	7.2	30	30	2	1.962	COUNTY	6.724	41.116
LIBERTY COUNTY	41+0.054		S 339 9	63	63	PMS	2.4	13.8	28	28	2	6.500	COUNTY	6.500	47.616
LIBERTY COUNTY	47+0.554		S 303 4	61	61	PMS	2.4	13.8	30	30	2	4.731	COUNTY		52.347
ENT CHESTER CL FIFTH ST W	52+0.288		S 303 4	61	61	PMS	2.4	13.8	30	30	2	.538	CITY	5.269	52.885
JCT FAP 1	52+0.828														

********** SUMMARY BY COUNTIES **********

	ROUTE	CONST	UNIMP	WYE	CITY <5000	URBAN INSIDE CITY LIMITS	URBAN OUTSIDE CITY LIMITS	TOTAL CITY	TOTAL URBAN	COUNTY	NATL FOREST	INDIAN RESERV	OTHER	NET RURAL
CHOUTEAU	25.566	25.564								25.564				
LIBERTY	27.323	27.321			.538			.538		26.783				
TOTAL	52.889	52.885			.538			.538		52.347				52.347

FEDERAL AID SECONDARY ROUTE NUMBER 224

SECTION DESCRIPTION	MILE POST	MTCE SECT	PROJECT NUMBER	YEAR BLT	YEAR IMP	SURF TYPE	THICKNESS SURF	THICKNESS BASE	WIDTH SURF	WIDTH RDY	NO LN	SECT LENGTH	LOCA-TION	PROJCT LENGTH	ACCUM MILEAGE
MONT. SECONDARY 224															
JCT FAP 1	0+0.000		S 355 3	49	49	BST	.7	6.5	25	25	2	4.944	COUNTY	4.944	4.944
LIBERTY COUNTY	4+0.946		S 355 4 5	51	54	RMS	1.5	7.0	24	24	2	14.010	COUNTY	14.010	18.954
JCT CO RD	18+0.956														

********** SUMMARY BY COUNTIES **********

	ROUTE	CONST	UNIMP	WYE	CITY <5000	URBAN INSIDE CITY LIMITS	URBAN OUTSIDE CITY LIMITS	TOTAL CITY	TOTAL URBAN	COUNTY	NATL FOREST	INDIAN RESERV	OTHER	NET RURAL
LIBERTY	18.956	18.954								18.954				18.954

FEDERAL AID SECONDARY ROUTE NUMBER 225

SECTION DESCRIPTION	MILE POST	MTCE SECT	PROJECT NUMBER	YEAR BLT	YEAR IMP	SURF TYPE	THICKNESS SURF	THICKNESS BASE	WIDTH SURF	WIDTH RDY	NO LN	SECT LENGTH	LOCA-TION	PROJCT LENGTH	ACCUM MILEAGE
MONT. SECONDARY 225															
COIN U05213 COC+0.000-000+0.126	0+0.000														.126
JCT FAU 5213	0+0.126		S 312 5	67	67	PMS	2.4	17.0	30	30	2	5.751	COUNTY	5.751	5.877
ENT BENTON LAKE NATL WILDLIFE	5+0.877		S 312 2	60	60	PMS	2.4	9.6	28	28	2	3.214	NAT GM	3.214	9.091
CASCADE COUNTY	9+0.091		S 336 2	60	60	PMS	2.4	9.6	28	28	2	.149	ST GAM		9.240
LV BENTON LAKE NATL WILDLIFE	9+0.240		S 336 2	60	60	PMS	2.4	9.6	28	28	2	2.262	NAT GM	2.411	11.502
CASCADE CO LN CHOUTEAU COUNTY	11+0.502		WPSO 336	36	36	GRV	1.5	4.0	25	25	2	3.014	COUNTY	3.014	14.516
CHOUTEAU COUNTY	14+0.516		CNTY CONSTR	45	45	GRV	3.0		24	24	2	7.284	COUNTY		21.800
JCT FAS 379	21+0.800		CNTY CONSTR	45	45	GRV	3.0		24	24	2	.716	COUNTY		22.516
CHOUTEAU COUNTY	22+0.516		CNTY CONSTR	45	45	PRM			8	8	2	3.200	COUNTY		25.716
CHOUTEAU COUNTY	25+0.716		CNTY CONSTR	45	45	GRD			22	22	2	2.780	COUNTY		28.496
CHOUTEAU COUNTY	28+0.496		ERS 50 4	66	66	GRV	6.0		28	28	2	.520	COUNTY	.520	29.016
CHOUTEAU COUNTY	29+0.016		CNTY CONSTR	45	45	GRD			22	22	2	7.784	COUNTY		36.800
JCT FAS 365	36+0.800		CNTY CONSTR	45	45	GRD			22	22	2	7.516	COUNTY		44.316
CHOUTEAU CO LN LIBERTY CO	44+0.316		CNTY CONSTR	45	45	GRD			22	22	2	4.000	COUNTY		48.316
JCT FAS 218	48+0.316		CNTY CONSTR	45	45	GRD			20	20	2	2.000	COUNTY		50.316
LIBERTY CO LN TOOLE CO	50+0.316		CNTY CONSTR	70	70	GRD			26	26	2	4.500	COUNTY		54.816
JCT FAS 366	54+0.816														

FEDERAL AID SECONDARY ROUTE NUMBER 225

********** SUMMARY BY COUNTIES **********

	ROUTE	CONST	UNIMP	WYE	CITY <5000	URBAN INSIDE CITY LIMITS	URBAN OUTSIDE CITY LIMITS	TOTAL CITY	TOTAL URBAN	COUNTY	NATL FOREST	INDIAN RESERV	OTHER	NET RURAL
CASCADE	11.376	11.376								5.751			5.625	
CHOUTEAU	32.814	3.534	29.280							32.814				
LIBERTY	6.000		6.000							6.000				
TOOLE	4.500		4.500							4.500				
TOTAL	54.690	14.910	39.780							49.065			5.625	54.690

FEDERAL AID SECONDARY ROUTE NUMBER 226

SECTION DESCRIPTION	MILE POST	MTCE SECT	PROJECT NUMBER	YEAR BLT	YEAR IMP	SURF TYPE	THICKNESS SURF	THICKNESS BASE	WIDTH SURF	WIDTH RDY	NO LN	SECT LENGTH	LOCA-TION	PROJCT LENGTH	ACCUM MILEAGE
MONT. SECONDARY 226															
COIN U05207 000+0.000-002+0.081	0+0.000														2.081
JCT FAU 5207	2+0.081		ERS 15 1	49	49	RMS	1.5	11.0	20	20	2	1.081	COUNTY	1.081	3.162
CASCADE COUNTY	3+0.162		NRS 329 A	36	36	RMS	1.5	6.0	20	20	2	.770	COUNTY	.770	3.932
JCT FAS 459	3+0.932		RS 329 6	35	75	PMS	5.0	13.0	24	24	2	4.951	COUNTY	4.951	8.883
CASCADE COUNTY	8+0.883		S 329 4	61	61	PMS	2.4	13.8	28	28	2	7.645	COUNTY		16.528
JCT FAS 227	16+0.528		S 329 4	61	61	PMS	2.4	13.8	28	28	2	2.631	COUNTY	10.276	19.159
JCT CO RD	19+0.159														

********** SUMMARY BY COUNTIES **********

	ROUTE	CONST	UNIMP	WYE	CITY <5000	URBAN INSIDE CITY LIMITS	URBAN OUTSIDE CITY LIMITS	TOTAL CITY	TOTAL URBAN	COUNTY	NATL FOREST	INDIAN RESERV	OTHER	NET RURAL
CASCADE	17.078	17.078								17.078				17.078

FEDERAL AID SECONDARY ROUTE NUMBER 227

SECTION DESCRIPTION	MILE POST	MTCE SECT	PROJECT NUMBER	YEAR BLT	YEAR IMP	SURF TYPE	THICKNESS SURF	THICKNESS BASE	WIDTH SURF	WIDTH RDY	NO LN	SECT LENGTH	LOCA-TION	PROJCT LENGTH	ACCUM MILEAGE
			MONT. SECONDARY 227												
JCT FAP 11	0+0.000		RS 91 6	48	75	PMS	3.0	15.0	24	24	2	6.275	COUNTY		6.275
SAND COULEE NOT INC	6+0.275		RS 91 6	48	75	PMS	3.0	15.0	24	24	2	3.569	COUNTY		9.844
STOCKETT NOT INC	9+0.844		RS 91 6	59	75	PMS	3.0	15.0	24	24	2	3.443	COUNTY	13.287	13.287
CASCADE COUNTY	13+0.287		CNTY CONSTR	45	45	GRV	3.0		26	26	2	4.257	COUNTY		17.544
JCT FAS 226	17+0.544														

********** SUMMARY BY COUNTIES **********

	ROUTE	CONST	UNIMP	WYE	CITY <5000	URBAN INSIDE CITY LIMITS	URBAN OUTSIDE CITY LIMITS	TOTAL CITY	TOTAL URBAN	COUNTY	NATL FOREST	INDIAN RESERV	OTHER	NET RURAL
CASCADE	17.544	13.287	4.257							17.544				17.544

FEDERAL AID SECONDARY ROUTE NUMBER 228

SECTION DESCRIPTION	MILE POST	MTCE SECT	PROJECT NUMBER	YEAR BLT	YEAR IMP	SURF TYPE	THICKNESS SURF	THICKNESS BASE	WIDTH SURF	WIDTH RDY	NO LN	SECT LENGTH	LOCA-TION	PROJCT LENGTH	ACCUM MILEAGE
			MONT. SECONDARY 228												
JCT FAP 11	0+0.000		S 348 7	55	55	RMS	2.0	12.0	24	24	2	6.703	COUNTY	6.703	6.703
CASCADE COUNTY	6+0.705		S 348 8	57	57	PMS	2.0	12.0	24	24	2	7.039	COUNTY	7.039	13.742
JCT FAS 331	13+0.744		S 348 11	35	71	PMS	3.0	12.0	24	24	2	2.708	COUNTY		16.450
CASCADE CO LN CHOUTEAU CO	16+0.452		S 348 11	35	71	PMS	3.0	12.0	24	24	2	1.530	COUNTY		17.980
JCT FAS 385	17+0.982		S 348 11	35	71	PMS	3.0	12.0	24	24	2	4.312	COUNTY	8.550	22.292
CHOUTEAU COUNTY	22+0.294		S 348 6	54	54	GRV	4.0		29	29	2	.459	COUNTY	.459	22.751
HIGHWOOD NOT INC	22+0.753		CNTY CONSTR	70	70	GRV	3.0		28	28	2	4.430	COUNTY		27.181
BIG SAG NOT INC	27+0.183		CNTY CONSTR	70	70	GRV	3.0		24	24	2	7.817	COUNTY		34.998
CHOUTEAU COUNTY	35+0.000		CNTY CONSTR	70	75	PRM	.8	8.0	24	24	2	1.200	COUNTY		36.198
CHOUTEAU COUNTY	36+0.200		CNTY CONSTR	70	75	GRV	3.0		24	24	2	7.900	COUNTY		44.098
JCT FAS 230	44+0.100														

FEDERAL AID SECONDARY ROUTE NUMBER 228

********** SUMMARY BY COUNTIES **********

	ROUTE	CONST	UNIMP	WYE	CITY <5000	URBAN INSIDE CITY LIMITS	URBAN OUTSIDE CITY LIMITS	TOTAL CITY	TOTAL URBAN	COUNTY	NATL FOREST	INDIAN RESERV	OTHER	NET RURAL
CASCADE	16.452	16.450								16.450				
CHOUTEAU	27.648	6.301	21.347							27.648				
TOTAL	44.100	22.751	21.347							44.098				44.098

FEDERAL AID SECONDARY ROUTE NUMBER 230

SECTION DESCRIPTION	MILE POST	MTCE SECT	PROJECT NUMBER	YEAR BLT	YEAR IMP	SURF TYPE	THICKNESS SURF	THICKNESS BASE	WIDTH SURF	WIDTH RDY	NO LN	SECT LENGTH	LOCA-TION	PROJCT LENGTH	ACCUM MILEAGE
			MONT. SECONDARY 230												
JCT FAP 10	0+0.000	0810	SG 290 9	53	53	RMS	2.0	11.0	24	24	2	.521	COUNTY	.521	.521
CHOUTEAU COUNTY	0+0.523	0810	S 290 8	53	53	RMS	2.0	11.0	24	24	2	1.073	COUNTY		1.594
ENT BENTON CL MAPLE ST	1+0.594	0810	S 290 8	53	53	RMS	2.0	11.0	24	24	2	.100	CITY	1.173	1.694
JCT FAS 387 ST CHARLES ST	1+0.694	0810	SC	45	45	RMS	1.5	3.5	20	20	2	.302	CITY	.302	1.996
JCT FAS 386 THIRTEENTH ST	1+0.996	0810	CITY CONSTR	55	55	RMS	2.0	7.0	48	48	2	.331	CITY	.331	2.327
THIRTEENTH ST	2+0.329	0810	S 290 12	62	62	RMS	2.4	17.0	30	30	2	.037	CITY		2.364
LV FORT BENTON CL	2+0.366		S 290 12	62	62	RMS	2.4	17.0	30	30	2	.171	COUNTY		2.535
JCT FAS 228	2+0.537	0810	S 290 12	62	62	RMS	2.4	16.8	30	30	2	1.460	COUNTY	1.668	3.995
CHOUTEAU COUNTY	4+0.000	0810	S 290 10	56	56	BST	.7	1.5	25	25	2	10.688	COUNTY	10.688	14.683
CHOUTEAU COUNTY	14+0.671	0810	S 290 13	62	62	PMS	2.4	13.8	30	30	2	9.506	COUNTY	9.506	24.189
CHOUTEAU COUNTY	24+0.255	0810	S 290 16	64	64	PMS	2.4	14.0	30	30	2	3.984	COUNTY		28.173
ENT GERALDINE CL	28+0.186	0810	S 290 16	64	64	PMS	2.4	14.0	30	30	2	.356	CITY		28.529
NO NAME ST	28+0.542	0810	S 290 16	64	64	PMS	2.4	23.0	48	48	2	.041	CITY		28.570
NO NAME ST	28+0.583	0810	S 290 16	64	64	PMS	2.4	14.0	30	30	2	.554	CITY	4.935	29.124
LV GERALDINE CL	29+0.129	0810	S 307 12	64	64	PMS	2.4	14.0	28	28	2	5.317	COUNTY	5.317	34.441
CHOUTEAU COUNTY	34+0.440	0810	S 307 15	65	65	PMS	2.4	17.0	28	28	2	.943	COUNTY		35.384
SQUARE BUTTE NOT INC	35+0.388	0810	S 307 15	65	65	PMS	2.4	17.0	28	28	2	4.154	COUNTY	5.097	39.538
CHOUTEAU COUNTY	39+0.544	0810	S 307 14	64	64	PMS	2.4	17.0	28	28	2	6.073	COUNTY	6.073	45.611
CHOUTEAU COUNTY	45+0.606	0810	S 307 8	62	62	PMS	2.4	16.8	24	24	2	.497	COUNTY		46.108
CHOUTEAU CO LN FERGUS CO	46+0.112	1410	S 307 8	62	62	PMS	2.4	16.8	24	24	2	3.727	COUNTY	4.224	49.835
FERGUS COUNTY	49+0.808	1410	S 307 7	53	53	RMS	2.0	12.0	24	24	2	.018	COUNTY		49.853
JCT FAS 235	49+0.826	1410	S 307 7	53	53	RMS	2.0	12.0	24	24	2	1.024	COUNTY		50.877
FERGUS CO LN JUDITH BASIN CO	50+0.880	2310	S 307 7	53	53	RMS	2.0	12.0	24	24	2	1.002	COUNTY		51.879
ARROW CREEK NOT INC	51+0.886		S 307 7 U2	53	53	RMS	2.0	12.0	24	24	2	7.416	COUNTY	9.460	59.295
JUDITH BASIN COUNTY	59+0.331	2310	S 307 7	53	53	RMS	2.0	12.0	24	24	2	6.712	COUNTY		66.007
ENT STANFORD CL	66+0.059	2310	S 307 7	53	53	RMS	2.0	12.0	24	24	2	.464	CITY	7.176	66.471
THIRD ST	66+0.523	2310	CITY CONSTR	27	27	BST	.7	7.0	24	26	2	.091	CITY	.091	66.562
THIRD ST	66+0.614	2310	FAP 235 A	27	27	BST	.7	7.0	24	26	2	.438	CITY		67.000
LV STANFORD CL	67+0.052	2310	FAP 235 A	27	27	BST	.7	7.0	24	26	2	.119	COUNTY	.557	67.119
JCT FAP 15	67+0.174														

FEDERAL AID SECONDARY ROUTE NUMBER 230

********** SUMMARY BY COUNTIES **********

	ROUTE	CONST	UNIMP	WYE	CITY <5000	URBAN INSIDE CITY LIMITS	URBAN OUTSIDE CITY LIMITS	TOTAL CITY	TOTAL URBAN	COUNTY	NATL FOREST	INDIAN RESERV	OTHER	NET RURAL
CHOUTEAU	46.110	46.108			1.721			1.721		44.387				
FERGUS	4.769	4.769								4.769				
JUDITH BASIN	16.245	16.242			.993			.993		15.249				
TOTAL	67.124	67.119			2.714			2.714		64.405				64.405

FEDERAL AID SECONDARY ROUTE NUMBER 231

SECTION DESCRIPTION	MILE POST	MTCE SECT	PROJECT NUMBER	YEAR BLT	YEAR IMP	SURF TYPE	THICKNESS SURF	THICKNESS BASE	WIDTH SURF	WIDTH RDY	NO LN	SECT LENGTH	LOCA-TION	PROJCT LENGTH	ACCUM MILEAGE
MONT. SECONDARY 231															
JCT FAP 1	0+0.000		S 13 5	62	62	PMS	2.4	13.8	30	30	2	.363	COUNTY		.363
HILL COUNTY	0+0.365		S 13 5	62	62	PMS	2.4	13.8	60	60	2	.253	COUNTY		.616
HILL COUNTY	0+0.618		S 13 5	62	62	PMS	2.4	13.8	30	30	2	4.672	COUNTY	5.288	5.288
HILL COUNTY	5+0.280		S 13 3	47	47	GRV	6.0		21	21	2	18.664	COUNTY	18.664	23.952
HILL COUNTY	23+0.940		CNTY CONSTR	45	45	BLD			20	20	2	.983	COUNTY		24.935
JCT CO RD	24+0.922														

********** SUMMARY BY COUNTIES **********

	ROUTE	CONST	UNIMP	WYE	CITY <5000	URBAN INSIDE CITY LIMITS	URBAN OUTSIDE CITY LIMITS	TOTAL CITY	TOTAL URBAN	COUNTY	NATL FOREST	INDIAN RESERV	OTHER	NET RURAL
HILL	24.937	23.952	.983							24.935				24.935

FEDERAL AID SECONDARY ROUTE NUMBER 232

SECTION DESCRIPTION	MILE POST	MTCE SECT	PROJECT NUMBER	YEAR BLT	YEAR IMP	SURF TYPE	THICKNESS SURF	THICKNESS BASE	WIDTH SURF	WIDTH RDY	NO LN	SECT LENGTH	LOCA-TION	PROJCT LENGTH	ACCUM MILEAGE
MONT. SECONDARY 232															
COIN U05710 000+0.150-000+0.906	0+0.000														.756
JCT FAU 5710	0+0.756	2130	S 301 5	50	50	BST	.7	8.0	24	24	2	2.535	COUNTY		3.291
JCT FAS 233	3+0.282	2130	S 301 5	50	50	BST	.7	8.0	24	24	2	6.934	COUNTY	9.469	10.225
HILL COUNTY	10+0.208	2130	S 301 6	53	53	RMS	2.0	9.0	24	24	2	5.088	COUNTY		15.313
JCT COUNTY RD	15+0.301	2130	S 301 6	53	53	RMS	2.0	9.0	24	24	2	1.912	COUNTY	7.000	17.225
HILL COUNTY	17+0.213		S 301 7	54	54	RMS	2.0	9.0	24	24	2	6.926	COUNTY	6.926	24.151
JCT COUNTY RD	24+0.177	2130	S 301 8	62	62	PMS	2.4	12.6	24	24	2	4.993	COUNTY	4.993	29.144
HILL COUNTY	29+0.129	2130	S 301 13	64	64	PMS	2.4	13.0	24	24	2	4.990	COUNTY	4.990	34.134
HILL COUNTY	34+0.148	2130	S 301 14	66	66	PMS	2.4	11.0	28	28	2	5.037	COUNTY		39.171
SIMPSON NOT INC	39+0.170	2130	S 301 14	66	66	PMS	2.4	11.0	24	24	2	4.364	COUNTY	9.401	43.535
MONTANA CANADIAN BOUNDARY LINE	43+0.544														

********** SUMMARY BY COUNTIES **********

	ROUTE	CONST	UNIMP	WYE	CITY <5000	URBAN INSIDE CITY LIMITS	URBAN OUTSIDE CITY LIMITS	TOTAL CITY	TOTAL URBAN	COUNTY	NATL FOREST	INDIAN RESERV	OTHER	NET RURAL
HILL	42.779	42.779								42.779				42.779

FEDERAL AID SECONDARY ROUTE NUMBER 233

SECTION DESCRIPTION	MILE POST	MTCE SECT	PROJECT NUMBER	YEAR BLT	YEAR IMP	SURF TYPE	THICKNESS SURF	THICKNESS BASE	WIDTH SURF	WIDTH RDY	NO LN	SECT LENGTH	LOCA-TION	PROJCT LENGTH	ACCUM MILEAGE
MONT. SECONDARY 233															
JCT FAS 232	0+0.000		S 133 1	54	54	GRV	4.0		24	24	2	21.561	COUNTY	21.561	21.561
JCT CO RD	21+0.605														

********** SUMMARY BY COUNTIES **********

	ROUTE	CONST	UNIMP	WYE	CITY <5000	URBAN INSIDE CITY LIMITS	URBAN OUTSIDE CITY LIMITS	TOTAL CITY	TOTAL URBAN	COUNTY	NATL FOREST	INDIAN RESERV	OTHER	NET RURAL
HILL	21.586	21.561								21.561				21.561

FEDERAL AID SECONDARY ROUTE NUMBER 234

SECTION DESCRIPTION	MILE POST	MTCE SECT	PROJECT NUMBER	YEAR BLT	YEAR IMP	SURF TYPE	THICKNESS SURF	THICKNESS BASE	WIDTH SURF	WIDTH RDY	NO LN	SECT LENGTH	LOCA-TION	PROJCT LENGTH	ACCUM MILEAGE
MONT. SECONDARY 234															
COIN U05708 000+0.000-001+0.573	0+0.000														1.573
JCT FAU 5708	1+0.573		RS 70 10	57	75	PMS	3.0	12.0	34	34	2	.389	COUNTY	.389	1.962
HILL COUNTY	1+0.962		RS 70 11	57	75	PMS	3.0	12.0	34	34	2	7.611	COUNTY		9.573
HILL COUNTY	9+0.573		RS 70 11	57	75	PMS	3.0	12.0	24	24	2	2.543	COUNTY	10.154	12.116
JCT CO RD	12+0.116														

********** SUMMARY BY COUNTIES **********

	ROUTE	CONST	UNIMP	WYE	CITY <5000	URBAN INSIDE CITY LIMITS	URBAN OUTSIDE CITY LIMITS	TOTAL CITY	TOTAL URBAN	COUNTY	NATL FOREST	INDIAN RESERV	OTHER	NET RURAL
HILL	10.543	10.543								10.543				10.543

FEDERAL AID SECONDARY ROUTE NUMBER 235

SECTION DESCRIPTION	MILE POST	MTCE SECT	PROJECT NUMBER	YEAR BLT	YEAR IMP	SURF TYPE	THICKNESS SURF	THICKNESS BASE	WIDTH SURF	WIDTH RDY	NO LN	SECT LENGTH	LOCA-TION	PROJCT LENGTH	ACCUM MILEAGE
MONT. SECONDARY 235															
JCT FAP 43	0+0.000		S 309 4	51	51	BST	.7	13.0	24	24	2	.211	COUNTY		.211
FERGUS COUNTY	0+0.213		S 309 8	69	69	PMS	2.4	17.0	24	24	2	.227	COUNTY	.227	.438
FERGUS COUNTY	0+0.440		S 309 4	51	51	BST	.7	13.0	24	24	2	9.386	COUNTY	9.597	9.824
FERGUS COUNTY	9+0.826		S 309 5	55	55	RMS	2.0	15.0	24	24	2	3.087	COUNTY	3.087	12.911
JCT CO RD FERGUS COUNTY	12+0.913		S 342 6	55	55	RMS	2.0	15.0	24	24	2	2.835	COUNTY	2.835	15.746
FERGUS COUNTY	15+0.748		SRS 342 10	73	73	PMS	5.0	15.0	24	24	2	11.846	COUNTY		27.592
JCT FAS 547	27+0.594		SRS 342 10	73	73	PMS	5.0	15.0	24	24	2	.998	COUNTY		28.590
ENT DENTON CL	28+0.592		SRS 342 10	73	73	PMS	5.0	15.0	74	74	2	.860	CITY	13.704	29.450
LV DENTON CL	29+0.452		S 342 5	59	59	PMS	2.4	15.0	24	24	2	7.499	COUNTY		36.949
COFFEE CREEK NOT INC	36+0.951		S 342 5	59	59	PMS	2.4	15.0	24	24	2	5.518	COUNTY	13.017	42.467
JCT FAS 230	42+0.471														

********** SUMMARY BY COUNTIES **********

	ROUTE	CONST	UNIMP	WYE	CITY <5000	URBAN INSIDE CITY LIMITS	URBAN OUTSIDE CITY LIMITS	TOTAL CITY	TOTAL URBAN	COUNTY	NATL FOREST	INDIAN RESERV	OTHER	NET RURAL
FERGUS	42.471	42.467			.860			.860		41.607				41.607

FEDERAL AID SECONDARY ROUTE NUMBER 236

SECTION DESCRIPTION	MILE POST	MTCE SECT	PROJECT NUMBER	YEAR BLT	YEAR IMP	SURF TYPE	THICKNESS SURF	THICKNESS BASE	WIDTH SURF	WIDTH RDY	NO LN	SECT LENGTH	LOCA-TION	PROJCT LENGTH	ACCUM MILEAGE
MONT. SECONDARY 236															
JCT FAP 43	0+0.000		S 68 4	61	61	PMS	2.4	14.4	28	28	2	6.492	COUNTY		6.492
MOULTON NOT INC	6+0.490		S 68 4	61	61	PMS	2.4	14.4	28	28	2	3.196	COUNTY		9.688
CHRISTINA NOT INC	9+0.680		S 68 4	61	61	PMS	2.4	14.4	28	28	2	.814	COUNTY	10.502	10.502
FERGUS COUNTY	10+0.490		S 68 5	62	62	PMS	2.4	14.4	28	28	2	12.679	COUNTY		23.181
ENT WINIFRED CL	23+0.160		S 68 5	62	62	PMS	2.4	14.4	24	24	2	.332	CITY	13.011	23.513
MAIN ST	23+0.492		CITY CONSTR	24	24	GRV	3.0		24	24	2	.076	CITY		23.589
SECOND AVE	23+0.568		CITY CONSTR	24	24	GRV	3.0		24	24	2	.152	CITY		23.741
NO NAME ST	23+0.720		CITY CONSTR	24	24	GRV	3.0		24	24	2	.375	CITY		24.116
LV WINIFRED CL	24+0.085		CNTY CONSTR	24		GRV	3.0		24	24	2	.365	COUNTY		24.481
FERGUS COUNTY	24+0.450		CNTY CONSTR	45	45	GRD			24	24	2	6.700	COUNTY		31.181
FERGUS COUNTY	31+0.150		CNTY CONSTR	45	45	BLD			20	20	2	3.100	COUNTY		34.281
FERGUS COUNTY	34+0.250		CNTY CONSTR	45	45	BLD			22	22	2	8.200	COUNTY		42.481
FERGUS COUNTY	42+0.450		CNTY CONSTR	45	45	BLD			16	16	2	6.900	COUNTY		49.381
FERGUS CO LN CHOUTEAU CO	49+0.350		CNTY CONSTR	45	45	GRD			16	16	2	2.900	COUNTY		52.281
CHOUTEAU COUNTY	52+0.250		CNTY CONSTR	45	45	GRD			18	18	2	.022	COUNTY		52.303
CHOUTEAU COUNTY	52+0.272		CNTY CONSTR	45	45	GRD			16	16	2	1.478	COUNTY		53.781
CHOUTEAU COUNTY	53+0.740		CNTY CONSTR	45	45	GRD			26	26	2	6.200	COUNTY		59.981
CHOUTEAU COUNTY	59+0.940		CNTY CONSTR	45	45	GRV	3.0		26	26	2	.700	COUNTY		60.681
CHOUTEAU COUNTY	60+0.640		CNTY CONSTR	45	45	GRV	3.0		26	26	2	.100	COUNTY		60.781
CHOUTEAU COUNTY	60+0.740		CNTY CONSTR	45	45	GRV			15	15	2	.010	COUNTY		60.791
CHOUTEAU COUNTY	60+0.750		CNTY CONSTR	45	45	GRV	3.0		26	26	2	2.490	COUNTY		63.281
CHOUTEAU COUNTY	63+0.240		CNTY CONSTR	45	45	GRV			20	20	2	.010	COUNTY		63.291
CHOUTEAU COUNTY	63+0.250		CNTY CONSTR	45	45	GRV	3.0		26	26	2	2.090	COUNTY		65.381
CHOUTEAU COUNTY	65+0.340		CNTY CONSTR	45	45	GRV	3.0		26	26	2	4.300	COUNTY		69.681
CHOUTEAU COUNTY	69+0.640		CNTY CONSTR	45	45	GRV			15	15	2	.012	COUNTY		69.693
CHOUTEAU COUNTY	69+0.652		CNTY CONSTR	45	45	GRV	3.0		26	26	2	1.888	COUNTY		71.581
CHOUTEAU COUNTY	71+0.530		CNTY CONSTR	45	45	GRV	3.0		22	22	2	5.757	COUNTY		77.338
CHOUTEAU COUNTY	77+0.280		DS 115 4	58	58	PMS	2.4	11.0	24	24	2	9.190	COUNTY	9.190	86.528
CHOUTEAU COUNTY	86+0.470		S 115 1	52	52	RMS	2.0	11.0	24	24	2	6.265	COUNTY		92.793
ENT BIG SANDY CL	92+0.731		S 115 1	52	52	RMS	2.0	11.0	24	24	2	.122	CITY		92.915
LV BIG SANDY CL	92+0.853		S 115 1	52	52	RMS	2.0	11.0	24	24	2	.109	COUNTY	6.496	93.024
JCT FAP 10	92+0.964														

********** SUMMARY BY COUNTIES **********

	ROUTE	CONST	UNIMP	WYE	CITY <5000	URBAN INSIDE CITY LIMITS	URBAN OUTSIDE CITY LIMITS	TOTAL CITY	TOTAL URBAN	COUNTY	NATL FOREST	INDIAN RESERV	OTHER	NET RURAL
CHOUTEAU	43.645	15.686	27.957		.122			.122		43.521				
FERGUS	49.383	23.513	25.868		.935			.935		48.446				
TOTAL	93.028	39.199	53.825		1.057			1.057		91.967				91.967

FEDERAL AID SECONDARY ROUTE NUMBER 237

SECTION DESCRIPTION	MILE POST	MTCE SECT	PROJECT NUMBER	YEAR BLT	YEAR IMP	SURF TYPE	THICKNESS SURF	THICKNESS BASE	WIDTH SURF	WIDTH RDY	NO LN	SECT LENGTH	LOCA-TION	PROJCT LENGTH	ACCUM MILEAGE
MONT. SECONDARY 237															
COIN U07101 C00+0.000-000+0.240	0+0.000														.240
JCT FAU 7101	0+0.240		CNTY CONSTR	45	45	GRV	3.0		24	24	2	1.945	COUNTY		2.185
JCT FAS 505	2+0.185														

********** SUMMARY BY COUNTIES **********

	ROUTE	CONST	UNIMP	WYE	CITY <5000	URBAN INSIDE CITY LIMITS	URBAN OUTSIDE CITY LIMITS	TOTAL CITY	TOTAL URBAN	COUNTY	NATL FOREST	INDIAN RESERV	OTHER	NET RURAL
FERGUS	1.945		1.945							1.945				1.945

FEDERAL AID SECONDARY ROUTE NUMBER 238

SECTION DESCRIPTION	MILE POST	MTCE SECT	PROJECT NUMBER	YEAR BLT	YEAR IMP	SURF TYPE	THICKNESS SURF	THICKNESS BASE	WIDTH SURF	WIDTH RDY	NO LN	SECT LENGTH	LOCA-TION	PROJCT LENGTH	ACCUM MILEAGE
MONT. SECONDARY 238															
COIN U07111 000+0.000-000+0.360	0+0.000														.360
JCT FAU 7111	0+0.360		US 19 2	58	58	PMS	1.2	19.0	28	28	2	1.088	COUNTY	1.088	1.448
FERGUS COUNTY	1+0.448		S 19 1	56	56	BST	.7	13.0	28	28	2	3.171	COUNTY		4.619
JCT FAS 466	4+0.619		S 19 2	56	56	BST	.7	13.0	28	28	2	2.002	COUNTY	5.173	6.621
FERGUS COUNTY	6+0.621		S 19 5	74	74	RMS	2.4	14.0	28	28	2	.080	COUNTY	.080	6.701
FERGUS COUNTY	6+0.701		S 19 2	56	56	BST	.7	13.0	28	28	2	2.087	COUNTY	2.087	8.788
JCT FORMER FAS 238	8+0.788		CNTY CONSTR	73	73	GRV	3.0		20	20	2	1.190	COUNTY		9.978
HEATH NOT INC	9+0.978		CNTY CONSTR	73	73	GRV	3.0		20	20	2	18.410	COUNTY		28.388
JCT CO RD GOLDEN VALLEY LN	28+0.388														

********** SUMMARY BY COUNTIES **********

	ROUTE	CONST	UNIMP	WYE	CITY <5000	URBAN INSIDE CITY LIMITS	URBAN OUTSIDE CITY LIMITS	TOTAL CITY	TOTAL URBAN	COUNTY	NATL FOREST	INDIAN RESERV	OTHER	NET RURAL
FERGUS	28.028	8.428	19.600							28.028				28.028

FEDERAL AID SECONDARY ROUTE NUMBER 239

SECTION DESCRIPTION	MILE POST	MTCE SECT	PROJECT NUMBER	YEAR BLT	YEAR IMP	SURF TYPE	THICKNESS SURF	THICKNESS BASE	WIDTH SURF	WIDTH RDY	NO LN	SECT LENGTH	LOCA-TION	PROJCT LENGTH	ACCUM MILEAGE
MONT. SECONDARY 239															
JCT FAP 15	0+0.000		F 235 36	71	71	PMS	3.0	11.0	24	32	2	.048	COUNTY	.048	.048
JUDITH BASIN COUNTY	0+0.050		S 121 4	63	63	PMS	2.4	16.0	30	30	2	.240	COUNTY		.288
ENT HOBSON CL	0+0.290		S 121 4	63	63	PMS	2.4	16.0	30	30	2	.006	CITY		.294
CENTRAL AVE	0+0.296		S 121 4	63	63	PMS	2.4	16.0	80	80	2	.234	CITY		.528
CENTRAL AVE	0+0.530		S 121 4	63	63	PMS	2.4	16.0	30	30	2	.136	CITY		.664
FIFTH AVE	0+0.666		S 121 4	63	63	PMS	2.4	16.0	24	24	2	.411	CITY		1.075
LV HOBSON CL	1+0.058		S 121 4	63	63	PMS	2.4	16.0	24	24	2	.439	COUNTY		1.514
JCT FAS 400	1+0.497		S 121 4	63	63	PMS	2.4	16.0	24	24	2	10.150	COUNTY	11.616	11.664
JCT FAS 541	11+0.640														

********** SUMMARY BY COUNTIES **********

	ROUTE	CONST	UNIMP	WYE	CITY <5000	URBAN INSIDE CITY LIMITS	URBAN OUTSIDE CITY LIMITS	TOTAL CITY	TOTAL URBAN	COUNTY	NATL FOREST	INDIAN RESERV	OTHER	NET RURAL
JUDITH BASIN	11.666	11.664			.787			.787		10.877				10.877

FEDERAL AID SECONDARY ROUTE NUMBER 240

SECTION DESCRIPTION	MILE POST	MTCE SECT	PROJECT NUMBER	YEAR BLT	YEAR IMP	SURF TYPE	THICKNESS SURF	THICKNESS BASE	WIDTH SURF	WIDTH RDY	NO LN	SECT LENGTH	LOCA-TION	PROJCT LENGTH	ACCUM MILEAGE
MONT. SECONDARY 240															
JCT FAP 1	0+0.000		S 311 2	54	54	RMS	2.0	15.0	24	24	2	.335	CITY		.335
NO NAME ST	0+0.337		S 311 2	54	54	RMS	2.0	15.0	24	24	2	.353	CITY		.688
MISSOURI ST	0+0.690		S 311 2	54	54	RMS	2.0	15.0	24	24	2	.107	CITY		.795
JCT FAS 529	0+0.797		S 311 2	54	54	RMS	2.0	15.0	24	24	2	.269	CITY		1.064
LV CHINOOK CL	1+0.040		S 311 5	64	64	RMS	2.4	25.0	30	30	2	.891	COUNTY	.891	1.955
BLAINE COUNTY	1+0.931		S 311 2	54	54	RMS	2.0	13.0	24	24	2	4.840	COUNTY	5.904	6.795
BLAINE COUNTY	6+0.770		S 340 8	65	65	PMS	2.4	16.0	28	28	2	4.351	COUNTY	4.351	11.146
BLAINE COUNTY	11+0.120		S 340 3	57	57	GRV	6.0		24	24	2	7.225	COUNTY	7.225	18.371
BLAINE COUNTY	18+0.340		S 340 4	58	58	GRV	6.0		24	24	2	6.975	COUNTY	6.975	25.346
BLAINE COUNTY	25+0.310		CNTY CONSTR	58	58	GRV	3.0		18	18	2	11.300	COUNTY		36.646
BLAINE COUNTY	36+0.610		CNTY CONSTR	58	58	GRV	3.0		20	20	2	4.300	COUNTY		40.946
BLAINE COUNTY	40+0.910		CNTY CONSTR	58	58	PRM			8	8	2	2.300	COUNTY		43.246
ENT FORT BELKNAP IR	43+0.210		CNTY CONSTR	58	58	PRM			8	8	2	12.100	INDRES		55.346
JCT FAS 376	55+0.312														

FEDERAL AID SECONDARY ROUTE NUMBER 240

********** SUMMARY BY COUNTIES **********

	ROUTE	CONST	UNIMP	WYE	CITY <5000	URBAN INSIDE CITY LIMITS	URBAN OUTSIDE CITY LIMITS	TOTAL CITY	TOTAL URBAN	COUNTY	NATL FOREST	INDIAN RESERV	OTHER	NET RURAL
BLAINE	55.348	25.346	30.000		1.064			1.064		42.182		12.100		54.282

FEDERAL AID SECONDARY ROUTE NUMBER 241

SECTION DESCRIPTION	MILE POST	MTCE SECT	PROJECT NUMBER	YEAR BLT	YEAR IMP	SURF TYPE	THICKNESS SURF	THICKNESS BASE	WIDTH SURF	WIDTH RDY	NO LN	SECT LENGTH	LOCA-TION	PROJCT LENGTH	ACCUM MILEAGE
MONT. SECONDARY 241															
JCT FAS 523	0+0.000		S 12 9	63	63	PMS	2.4	13.8	30	30	2	.338	CITY		.338
LV HARLEM CL	0+0.340		S 12 9	63	63	PMS	2.4	13.8	30	30	2	4.528	COUNTY	4.866	4.866
JCT FAS 338	4+0.860		S 12 13	69	69	PMS	3.0	6.0	24	24	2	11.893	COUNTY	11.893	16.759
BLAINE COUNTY	16+0.750		S 12 16	72	72	PMS	3.0	6.0	30	30	2	7.868	COUNTY	7.868	24.627
BLAINE COUNTY	24+0.600		S 12 4	49	49	GRV	4.0	5.0	30	30	2	3.165	COUNTY		27.792
BLAINE COUNTY	27+0.765		S 12 4	49	49	GRV	4.0	8.0	30	30	2	1.307	COUNTY		29.099
BLAINE COUNTY	29+0.056		S 12 4	49	49	GRV	4.0	5.0	30	30	2	1.263	COUNTY	5.735	30.362
JCT TURNER SPUR	30+0.318		S 12 6	56	56	GRV	6.0		32	32	2	6.622	COUNTY		36.984
BLAINE COUNTY	36+0.940		CNTY CONSTR	45	45	GRV			32	32	2	.022	COUNTY	.022	37.006
BLAINE COUNTY	36+0.962		S 12 6	56	56	GRV	6.0		32	32	2	5.376	COUNTY	11.998	42.382
CANADIAN BDRY LN															
TURNER SPUR															
JCT FAS 241	42+0.350		S 12 4	49	49	GRV	4.0	5.0	24	24	2	.179	COUNTY	.179	42.561
JCT CO RD	42+0.529														

********** SUMMARY BY COUNTIES **********

	ROUTE	CONST	UNIMP	WYE	CITY <5000	URBAN INSIDE CITY LIMITS	URBAN OUTSIDE CITY LIMITS	TOTAL CITY	TOTAL URBAN	COUNTY	NATL FOREST	INDIAN RESERV	OTHER	NET RURAL
BLAINE	42.384	42.382			.338			.338		42.044				
BLAINE (SPUR)	.179	.179								.179				
TOTAL	42.563	42.561			.338			.338		42.223				42.223

FEDERAL AID SECONDARY ROUTE NUMBER 242

SECTION DESCRIPTION	MILE POST	MTCE SECT	PROJECT NUMBER	YEAR BLT	YEAR IMP	SURF TYPE	THICKNESS SURF	THICKNESS BASE	WIDTH SURF	WIDTH RDY	NO LN	SECT LENGTH	LOCA-TION	PROJCT LENGTH	ACCUM MILEAGE
			MONT. SECONDARY 242												
JCT FAP 1	0+0.000		S 282 3	57	57	PMS	2.5	18.0	32	32	2	.438	COUNTY	.438	.438
PHILLIPS COUNTY	0+0.440		S 282 2	51	51	RMS	1.5	10.5	22	22	2	4.252	COUNTY	4.252	4.690
PHILLIPS COUNTY	4+0.690		S 337 5	51	51	RMS	1.5	9.5	22	24	2	3.556	COUNTY	3.556	8.246
PHILLIPS COUNTY	8+0.240		S 337 7	51	51	PMS	1.5	13.5	24	24	2	10.080	COUNTY	10.080	18.326
PHILLIPS COUNTY	18+0.317		S 337 12	70	70	PMS	3.0	12.0	30	30	2	10.832	COUNTY	10.832	29.158
PHILLIPS COUNTY	29+0.132		S 337 3	49	49	GRV	3.0	5.0	20	20	2	1.637	COUNTY		30.795
PHILLIPS COUNTY	30+0.769		S 337 3	49	49	GRV	3.0	5.0	20	20	2	7.385	COUNTY	9.022	38.180
PHILLIPS COUNTY	38+0.142		CNTY CONSTR	45	45	GRV	3.0		34	34	2	5.155	COUNTY		43.335
PHILLIPS COUNTY	43+0.292		S 337 8	57	57	GRV	4.0		34	34	2	3.382	COUNTY		46.717
PHILLIPS COUNTY	46+0.674		S 337 9	58	58	GRV			24	24	2	.018	COUNTY	.018	46.735
PHILLIPS COUNTY	46+0.692		S 337 8	57	57	GRV	4.0		34	34	2	7.394	COUNTY	10.776	54.129
CANADIAN BOUNDARY LINE	54+0.074														

********** SUMMARY BY COUNTIES **********

	ROUTE	CONST	UNIMP	WYE	CITY <5000	URBAN INSIDE CITY LIMITS	URBAN OUTSIDE CITY LIMITS	TOTAL CITY	TOTAL URBAN	COUNTY	NATL FOREST	INDIAN RESERV	OTHER	NET RURAL
PHILLIPS	54.131	48.974	5.155							54.129				54.129

FEDERAL AID SECONDARY ROUTE NUMBER 243

SECTION DESCRIPTION	MILE POST	MTCE SECT	PROJECT NUMBER	YEAR BLT	YEAR IMP	SURF TYPE	THICKNESS SURF	THICKNESS BASE	WIDTH SURF	WIDTH RDY	NO LN	SECT LENGTH	LOCA-TION	PROJCT LENGTH	ACCUM MILEAGE
			MONT. SECONDARY 243												
JCT FAP 1	0+0.000		S 335 8	66	66	PMS	2.4	17.0	28	28	2	1.415	COUNTY	1.415	1.415
PHILLIPS COUNTY	1+0.410		CNTY CONSTR	64	64	GRV	4.0		24	24	2	1.885	COUNTY		3.300
PHILLIPS COUNTY	3+0.290		CNTY CONSTR	64	64	GRD			20	20	2	5.500	COUNTY		8.800
COLE NOT INC	8+0.790		CNTY CONSTR	45	45	GRV	3.0		20	20	2	6.301	COUNTY		15.101
PHILLIPS COUNTY	15+0.090		S 335 5	55	55	RMS	2.0	16.0	24	24	2	.743	COUNTY		15.844
PHILLIPS COUNTY	15+0.833		S 335 4	50	50	RMS			24	24	2	.047	COUNTY	.047	15.891
PHILLIPS COUNTY	15+0.880		S 335 5	55	55	RMS	2.0	11.0	24	24	2	3.109	COUNTY	3.852	19.000
PHILLIPS COUNTY	18+0.989		S 335 3	49	49	RMS	1.5	7.5	20	20	2	.701	COUNTY		19.701
PHILLIPS COUNTY	19+0.671		S 335 3	49	49	RMS	1.5	5.5	20	20	2	1.652	COUNTY		21.353
ENT SACO CL	21+0.317		S 335 3	49	49	RMS	1.5	5.5	20	20	2	.052	CITY		21.405
NO NAME ST	21+0.369		S 335 3	49	49	RMS	1.5	13.5	40	40	2	.263	CITY	2.668	21.668
JCT FAP 1	21+0.634														

FEDERAL AID SECONDARY ROUTE NUMBER 243

********** SUMMARY BY COUNTIES **********

	ROUTE	CONST	UNIMP	WYE	CITY <5000	URBAN INSIDE CITY LIMITS	URBAN OUTSIDE CITY LIMITS	TOTAL CITY	TOTAL URBAN	COUNTY	NATL FOREST	INDIAN RESERV	OTHER	NET RURAL
PHILLIPS	21.672	7.982	13.686		.315			.315		21.353				21.353

FEDERAL AID SECONDARY ROUTE NUMBER 244

SECTION DESCRIPTION	MILE POST	MTCE SECT	PROJECT NUMBER	YEAR BLT	YEAR IMP	SURF TYPE	THICKNESS SURF	THICKNESS BASE	WIDTH SURF	WIDTH RDY	NO LN	SECT LENGTH	LOCA-TION	PROJCT LENGTH	ACCUM MILEAGE
MONT. SECONDARY 244															
JCT FAP 16	0+0.000	3510	DS 356 6	58	58	PMS	2.4	15.0	24	24	2	1.647	COUNTY		1.647
MUSSELSHELL CO LN PETROLEUM CO	1+0.640	3510	DS 356 6	58	58	PMS	2.4	15.0	24	24	2	10.057	COUNTY	11.704	11.704
PETROLEUM COUNTY	11+0.690	3510	S 331 5	52	52	RMS	2.0	8.0	24	24	2	5.221	COUNTY	5.221	16.925
PETROLEUM COUNTY	16+0.910	3510	S 331 4	51	51	RMS	2.0	8.0	24	24	2	6.458	COUNTY		23.383
ENT WINNETT CL MAIN ST	23+0.360	3510	S 331 4	51	51	RMS	2.0	8.0	24	24	2	1.314	CITY	7.772	24.697
JCT FAP 15	24+0.674														

********** SUMMARY BY COUNTIES **********

	ROUTE	CONST	UNIMP	WYE	CITY <5000	URBAN INSIDE CITY LIMITS	URBAN OUTSIDE CITY LIMITS	TOTAL CITY	TOTAL URBAN	COUNTY	NATL FOREST	INDIAN RESERV	OTHER	NET RURAL
MUSSELSHELL	1.649	1.647								1.647				
PETROLEUM	23.052	23.050			1.314			1.314		21.736				
TOTAL	24.701	24.697			1.314			1.314		23.383				23.383

FEDERAL AID SECONDARY ROUTE NUMBER 245

SECTION DESCRIPTION	MILE POST	MTCE SECT	PROJECT NUMBER	YEAR BLT	YEAR IMP	SURF TYPE	THICKNESS SURF	THICKNESS BASE	WIDTH SURF	WIDTH RDY	NO LN	SECT LENGTH	LOCA-TION	PROJCT LENGTH	ACCUM MILEAGE
MONT. SECONDARY 245															
JCT FAP 15 & FAS 543	0+0.000		S 42 11	54	71	PMS	3.0	6.0	24	24	2	.320	CITY		.320
LV JORDAN CL	0+0.324		S 42 11	54	71	PMS	3.0	6.0	24	24	2	5.989	COUNTY	6.309	6.309
GARFIELD COUNTY	6+0.300		S 42 1	53	53	GRV	6.0		24	24	2	6.607	COUNTY	6.607	12.916
GARFIELD COUNTY	12+0.900		S 42 2	52	52	GRV	6.0		24	24	2	9.313	COUNTY	9.313	22.229
GARFIELD COUNTY	22+0.210		S 42 6	66	66	GRV	6.0	9.0	26	26	2	8.939	COUNTY	8.939	31.168
GARFIELD COUNTY	31+0.140		S 42 9	68	68	GRV	6.0	6.0	26	26	2	6.643	COUNTY	6.643	37.811
JCT CO RD	37+0.784														

********** SUMMARY BY COUNTIES **********

	ROUTE	CONST	UNIMP	WYE	CITY <5000	URBAN INSIDE CITY LIMITS	URBAN OUTSIDE CITY LIMITS	TOTAL CITY	TOTAL URBAN	COUNTY	NATL FOREST	INDIAN RESERV	OTHER	NET RURAL
GARFIELD	37.815	37.811			.320			.320		37.491				37.491

FEDERAL AID SECONDARY ROUTE NUMBER 246

SECTION DESCRIPTION	MILE POST	MTCE SECT	PROJECT NUMBER	YEAR BLT	YEAR IMP	SURF TYPE	THICKNESS SURF	THICKNESS BASE	WIDTH SURF	WIDTH RDY	NO LN	SECT LENGTH	LOCA-TION	PROJCT LENGTH	ACCUM MILEAGE
MONT. SECONDARY 246															
JCT FAP 42	0+0.000		CITY CONSTR	52	52	PMS	3.5	6.0	37	37	2	.070	CITY	.070	.070
SECOND AVE S	0+0.080		CITY CONSTR	52	52	PMS	3.5	6.0	56	56	2	.130	CITY	.130	.200
SECOND AVE S	0+0.210		CITY CONSTR	52	52	PMS	2.4	12.0	28	28	2	.086	CITY	.086	.286
SECOND AVE S	0+0.296		S 257 4	61	61	PMS	2.4	12.0	28	28	2	.199	CITY		.485
LV GLASGOW CL	0+0.495		S 257 4	61	61	PMS	2.4	12.0	28	28	2	.075	COUNTY		.560
VALLEY COUNTY	0+0.570		S 257 4	61	61	PMS	2.4	12.0	28	28	2	3.514	COUNTY	3.788	4.074
VALLEY COUNTY	4+0.060		CNTY CONSTR	52	52	GRV	3.0		24	24	2	4.611	COUNTY		8.685
VALLEY COUNTY	8+0.670		CNTY CONSTR	52	52	GRV	5.0		24	24	2	3.300	COUNTY		11.985
JCT CO RD	11+0.980														

********** SUMMARY BY COUNTIES **********

	ROUTE	CONST	UNIMP	WYE	CITY <5000	URBAN INSIDE CITY LIMITS	URBAN OUTSIDE CITY LIMITS	TOTAL CITY	TOTAL URBAN	COUNTY	NATL FOREST	INDIAN RESERV	OTHER	NET RURAL
VALLEY	11.995	4.074	7.911		.485			.485		11.500				11.500

FEDERAL AID SECONDARY ROUTE NUMBER 247

MONT. SECONDARY 247

SECTION DESCRIPTION	MILE POST	MTCE SECT	PROJECT NUMBER	YEAR BLT	YEAR IMP	SURF TYPE	THICKNESS SURF	THICKNESS BASE	WIDTH SURF	WIDTH RDY	NO LN	SECT LENGTH	LOCA-TION	PROJCT LENGTH	ACCUM MILEAGE
JCT FAP 42	0+0.000	5320	S 368 14	62	62	PMS	2.4	17.0	28	28	2	1.433	COUNTY	1.433	1.433
JCT FAP 1	1+0.430	5320	S 368 13	62	62	PMS	3.0	20.0	32	32	2	.635	COUNTY	.635	2.068
VALLEY COUNTY	2+0.060	5310	S 368 16	65	65	PMS	3.0	19.0	32	32	2	14.870	COUNTY	14.870	16.938
JCT AIRBASE RD	16+0.930	5310	S 368 17	64	64	PMS	2.4	18.0	30	30	2	8.673	COUNTY	8.673	25.611
JCT CO RD	25+0.600	5310	S 368 9	55	55	RMS	2.0	11.0	24	24	2	2.313	COUNTY		27.924
ENT FORT PECK IR	27+0.910	5320	S 368 9	55	55	RMS	2.0	11.0	24	24	2	4.533	INDRES	6.846	32.457
VALLEY COUNTY	32+0.440	5310	S 368 8	54	54	RMS	2.0	10.0	24	24	2	1.419	INDRES		33.876
LV FORT PECK IR	33+0.850	5320	S 368 8	54	54	RMS	2.0	10.0	24	24	2	5.431	COUNTY	6.850	39.307
VALLEY COUNTY	39+0.280	5310	S 286 3	52	71	PMS	3.8	5.0	24	24	2	11.081	COUNTY		50.388
JCT FAS 248 ENT OPHEIM CL	50+0.360	5320	S 286 3	52	71	PMS	3.8	5.0	24	24	2	.020	CITY	11.101	50.408
MAIN ST	50+0.380	5310	S 286 6	65	65	PMS	2.4	13.0	28	28	2	.159	CITY		50.567
MAIN ST	50+0.539	5310	S 286 6	65	65	PMS	2.4	13.0	80	80	2	.256	CITY		50.823
LV OPHEIM CL	50+0.795	5310	S 286 6	65	65	PMS	2.4	13.0	28	28	2	10.022	COUNTY	10.437	60.845
MONT SASK LN PORT OF OPHEIM	60+0.794														

********** SUMMARY BY COUNTIES **********

	ROUTE	CONST	UNIMP	WYE	CITY <5000	URBAN INSIDE CITY LIMITS	URBAN OUTSIDE CITY LIMITS	TOTAL CITY	TOTAL URBAN	COUNTY	NATL FOREST	INDIAN RESERV	OTHER	NET RURAL
VALLEY	60.849	60.845			.435			.435		54.458		5.952		60.410

FEDERAL AID SECONDARY ROUTE NUMBER 248

MONT. SECONDARY 248

SECTION DESCRIPTION	MILE POST	MTCE SECT	PROJECT NUMBER	YEAR BLT	YEAR IMP	SURF TYPE	THICKNESS SURF	THICKNESS BASE	WIDTH SURF	WIDTH RDY	NO LN	SECT LENGTH	LOCA-TION	PROJCT LENGTH	ACCUM MILEAGE
JCT FAP 32	0+0.000		S 8 9	53	53	RMS	2.0	10.0	24	24	2	.441	CITY		.441
LV SCOBEY CL	0+0.443		S 8 9	53	53	RMS	2.0	10.8	24	24	2	9.150	COUNTY	9.591	9.591
DANIELS COUNTY	9+0.593		S 8 10	62	62	PMS	2.4	13.8	28	28	2	8.976	COUNTY	8.976	18.567
DANIELS COUNTY	18+0.569		S 8 14	47	71	PMS	3.0	12.0	30	30	2	4.730	COUNTY	4.730	23.297
DANIELS COUNTY	23+0.299		S 8 5	49	49	GRV	4.0	6.0	24	24	2	4.448	COUNTY		27.745
DANIELS CO LN VALLEY CO	27+0.747		S 8 5	49	49	GRV	4.0	6.0	24	24	2	.628	COUNTY		28.373
VALLEY CO LN DANIELS CO	28+0.375		S 8 5	49	49	GRV	4.0	6.0	24	24	2	.498	COUNTY		28.871
DANIELS CO LN VALLEY CO	28+0.873		S 8 5	49	49	GRV	4.0	6.0	24	24	2	.532	COUNTY	6.106	29.403
VALLEY COUNTY	29+0.405		S 8 6	51	51	GRV	4.0		28	28	2	.053	COUNTY		29.456
VALLEY CO LN DANIELS CO	29+0.458		S 8 6	51	51	GRV	4.0		28	28	2	4.928	COUNTY	4.981	34.384
DANIELS CO LN VALLEY CO	34+0.386		S 8 18	75	75	PMS	2.4	10.0	28	28	2	4.547	COUNTY		38.931
JCT FAS 438	38+0.933		S 8 18	75	75	PMS	2.4	10.0	28	28	2	7.188	COUNTY	11.735	46.119
JCT FAS 247	46+0.132														

FEDERAL AID SECONDARY ROUTE NUMBER 248

********** SUMMARY BY COUNTIES **********

	ROUTE	CONST	UNIMP	WYE	CITY <5000	URBAN INSIDE CITY LIMITS	URBAN OUTSIDE CITY LIMITS	TOTAL CITY	TOTAL URBAN	COUNTY	NATL FOREST	INDIAN RESERV	OTHER	NET RURAL
DANIELS	33.173	33.171			.441			.441		32.730				
VALLEY	12.959	12.948								12.948				
TOTAL	46.132	46.119			.441			.441		45.678				45.678

FEDERAL AID SECONDARY ROUTE NUMBER 249

SECTION DESCRIPTION	MILE POST	MTCE SECT	PROJECT NUMBER	YEAR BLT	YEAR IMP	SURF TYPE	THICKNESS SURF	THICKNESS BASE	WIDTH SURF	WIDTH RDY	NO LN	SECT LENGTH	LOCA-TION	PROJCT LENGTH	ACCUM MILEAGE
MONT. SECONDARY 249															
JCT FAP 1	0+0.000		S 332 6	57	57	RMS	2.0	15.0	24	24	2	.133	CITY		.133
SARGENT ST	0+0.136	5310	S 332 6	57	57	RMS	2.0	15.0	72	72	2	.123	CITY		.256
SARGENT ST	0+0.259	5310	S 332 6	57	57	RMS	2.0	15.0	24	24	2	.083	CITY		.339
SARGENT ST	0+0.342	5310	S 332 6	57	57	RMS	2.0	15.0	44	44	2	.337	CITY		.676
FRONT ST	0+0.679	5310	S 332 6	57	57	RMS	2.0	15.0	24	24	2	.117	CITY		.793
NO NAME ST	0+0.796	5310	S 332 6	57	57	RMS	2.0	15.0	24	24	2	.212	CITY		1.005
LV NASHUA CL	0+1.008	5310	S 332 6	57	57	RMS	2.0	15.0	24	24	2	.930	COUNTY		1.935
VALLEY COUNTY	1+0.913	5310	S 332 5	57	57	RMS			24	24	2	.070	COUNTY	.070	2.005
VALLEY COUNTY	1+0.983	5310	S 332 6	57	57	RMS	2.0	15.0	24	24	2	.424	COUNTY	2.359	2.429
VALLEY COUNTY	2+0.407	5310	NRS 332 B	38	38	RMS	2.5	7.0	20	24	2	1.783	COUNTY	1.783	4.212
VALLEY COUNTY	4+0.183	5310	NRS 332 A	36	36	BST	.7	8.0	20	24	2	5.422	COUNTY	5.422	9.634
ENT C M RUSSEL NATL WILDLIFE R	9+1.442		CNTY CONSTR	69	69	BST	.7	4.0	24	24	2	3.500	NAT GM		13.134
JCT FAP 42	13+0.102														

********** SUMMARY BY COUNTIES **********

	ROUTE	CONST	UNIMP	WYE	CITY <5000	URBAN INSIDE CITY LIMITS	URBAN OUTSIDE CITY LIMITS	TOTAL CITY	TOTAL URBAN	COUNTY	NATL FOREST	INDIAN RESERV	OTHER	NET RURAL
VALLEY	13.139	9.634	3.500		1.005			1.005		8.629			3.500	12.129

FEDERAL AID SECONDARY ROUTE NUMBER 250

SECTION DESCRIPTION	MILE POST	MTCE SECT	PROJECT NUMBER	YEAR BLT	YEAR IMP	SURF TYPE	THICKNESS SURF	THICKNESS BASE	WIDTH SURF	WIDTH RDY	NO LN	SECT LENGTH	LOCA-TION	PROJCT LENGTH	ACCUM MILEAGE
MONT. SECONDARY 250															
JCT FAP 1	0+0.000		S 98 1	53	53	RMS	2.0	10.0	24	24	2	13.448	INDRES	13.448	13.448
ROOSEVELT COUNTY	13+0.450		S 98 2	58	58	PMS	2.4	9.6	24	24	2	12.703	INDRES	12.703	26.151
JCT CO RD	26+0.150		CNTY CONSTR	66	66	GRV	3.0		22	22	2	17.650	INDRES		43.801
ROOSEVELT COUNTY	43+0.800		SRS 98 5	73	73	PMS	3.0	7.0	26	26	2	5.848	INDRES	5.848	49.649
JCT FAP 32	49+0.651														

********** SUMMARY BY COUNTIES **********

	ROUTE	CONST	UNIMP	WYE	CITY <5000	URBAN INSIDE CITY LIMITS	URBAN OUTSIDE CITY LIMITS	TOTAL CITY	TOTAL URBAN	COUNTY	NATL FOREST	INDIAN RESERV	OTHER	NET RURAL
ROOSEVELT	49.652	31.999	17.650									49.649		49.649

FEDERAL AID SECONDARY ROUTE NUMBER 251

SECTION DESCRIPTION	MILE POST	MTCE SECT	PROJECT NUMBER	YEAR BLT	YEAR IMP	SURF TYPE	THICKNESS SURF	THICKNESS BASE	WIDTH SURF	WIDTH RDY	NO LN	SECT LENGTH	LOCA-TION	PROJCT LENGTH	ACCUM MILEAGE
MONT. SECONDARY 251															
JCT FAP 1	0+0.000		S 15 7	54	54	RMS	2.0	10.0	24	24	2	8.500	INDRES	8.500	8.500
ROOSEVELT COUNTY	8+0.500		S 15 8	54	54	RMS	2.0	10.0	24	24	2	3.012	COUNTY		11.512
JCT FAS 514	11+0.510		S 15 8	54	54	RMS	2.0	10.0	24	24	2	5.190	COUNTY	8.202	16.702
ROOSEVELT COUNTY	16+0.700		S 15 10	64	64	PMS	2.4	13.0	24	24	2	4.494	INDRES		21.196
ROOSEVELT COUNTY	21+0.190		S 15 10	64	64	PMS	2.4	13.0	24	24	2	5.279	COUNTY		26.475
ROOSEVELT COUNTY	26+0.460		S 15 10	64	64	PMS	2.4	13.0	24	24	2	5.232	INDRES	15.005	31.707
ROOSEVELT CO LN DANIELS CO	31+0.690		S 15 5	52	52	GRV	4.0		24	24	2	6.026	INDRES	6.026	37.733
DANIELS COUNTY	37+0.710		S 15 6	54	54	GRV	6.0		32	32	2	.238	INDRES	.238	37.971
DANIELS COUNTY	37+0.948		S 15 14	67	67	PMS	4.2	12.0	28	28	2	2.360	INDRES		40.331
LV FORT PECK IR	40+0.300		S 15 14	67	67	PMS	4.2	12.0	28	28	2	4.627	COUNTY	6.987	44.958
DANIELS COUNTY	44+0.920		S 15 3	67	67	PMS	4.2	12.0	28	28	2	7.194	COUNTY	7.194	52.152
JCT FAP 22	52+0.114														

FEDERAL AID SECONDARY ROUTE NUMBER 251

********** SUMMARY BY COUNTIES **********

	ROUTE	CONST	UNIMP	WYE	CITY <5000	URBAN INSIDE CITY LIMITS	URBAN OUTSIDE CITY LIMITS	TOTAL CITY	TOTAL URBAN	COUNTY	NATL FOREST	INDIAN RESERV	OTHER	NET RURAL
DANIELS	20.447	20.445								11.821		8.624		
ROOSEVELT	31.709	31.707								13.481		18.226		
TOTAL	52.156	52.152								25.302		26.850		52.152

FEDERAL AID SECONDARY ROUTE NUMBER 252

SECTION DESCRIPTION	MILE POST	MTCE SECT	PROJECT NUMBER	YEAR BLT	YEAR IMP	SURF TYPE	THICKNESS SURF	THICKNESS BASE	WIDTH SURF	WIDTH RDY	NO LN	SECT LENGTH	LOCA-TION	PROJCT LENGTH	ACCUM MILEAGE
MONT. SECONDARY 252															
JCT FAP 15	0+0.000		S 31 5	61	61	PMS	2.4	12.0	44	44	2	.461	CITY		.461
LV CIRCLE CL	0+0.463		S 31 5	61	61	PMS	2.4	12.0	24	24	2	.155	COUNTY	.616	.616
MCCONE COUNTY	0+0.618		S 31 2	54	54	GRV	6.0		24	24	2	.875	COUNTY		1.491
MCCONE COUNTY	1+0.480		S 31 1	50	50	GRV			24	24	2	.019	COUNTY		1.510
MCCONE COUNTY	1+0.499		S 31 2	54	54	GRV	6.0		24	24	2	5.575	COUNTY		7.085
MCCONE COUNTY	7+0.060		S 31 1	50	50	GRV			24	24	2	.007	COUNTY		7.092
MCCONE COUNTY	7+0.067		S 31 2	54	54	GRV	6.0		24	24	2	.971	COUNTY		8.063
MCCONE COUNTY	8+0.030		S 31 1	50	50	GRV			24	24	2	.014	COUNTY		8.077
MCCONE COUNTY	8+0.044		S 31 2	54	54	GRV	6.0		24	24	2	3.063	COUNTY	10.484	11.140
MCCONE COUNTY	11+0.100		S 31 3	55	55	GRV	6.0		32	32	2	1.860	COUNTY		13.000
MCCONE COUNTY	12+0.960		S 31 1	50	50	GRV			24	24	2	.011	COUNTY	.051	13.011
MCCONE COUNTY	12+0.971		S 31 3	55	55	GRV	6.0		24	24	2	2.717	COUNTY	4.577	15.728
MCCONE COUNTY	15+0.680		S 31 4	59	59	GRV	8.0		24	24	2	8.097	COUNTY	8.097	23.825
WELDON NOT INC	23+0.772														

********** SUMMARY BY COUNTIES **********

	ROUTE	CONST	UNIMP	WYE	CITY <5000	URBAN INSIDE CITY LIMITS	URBAN OUTSIDE CITY LIMITS	TOTAL CITY	TOTAL URBAN	COUNTY	NATL FOREST	INDIAN RESERV	OTHER	NET RURAL
MCCONE	23.827	23.825			.461			.461		23.364				23.364

FEDERAL AID SECONDARY ROUTE NUMBER 253

MONT. SECONDARY 253

SECTION DESCRIPTION	MILE POST	MTCE SECT	PROJECT NUMBER	YEAR BLT	YEAR IMP	SURF TYPE	THICKNESS SURF	THICKNESS BASE	WIDTH SURF	WIDTH RDY	NO LN	SECT LENGTH	LOCA-TION	PROJCT LENGTH	ACCUM MILEAGE
JCT FORMER FAP 17	0+0.000		DS 302 14	59	59	RMS	1.8	12.0	24	24	2	.863	COUNTY		.863
PRAIRIE COUNTY	0+0.865		DS 302 14	59	59	RMS			24	24	2	.156	COUNTY		1.019
PRAIRIE COUNTY	1+0.010		DS 302 14	59	59	RMS	1.8	12.0	24	24	2	1.178	COUNTY	2.197	2.197
PRAIRIE COUNTY	2+0.180		S 302 19	66	66	PMS	2.4	14.0	28	28	2	9.214	COUNTY	9.214	11.411
PRAIRIE COUNTY	11+0.390		FAS 302 C	41	41	GRV	5.0		24	24	2	5.465	COUNTY	5.465	16.876
PRAIRIE COUNTY	16+0.850		FAS 302 D	40	40	GRV	5.0		24	24	2	4.858	COUNTY	4.858	21.734
PRAIRIE COUNTY	21+0.700		FAS 302 7	47	47	GRV	6.0		21	21	2	6.603	COUNTY	6.603	28.337
PRAIRIE COUNTY	28+0.300		S 302 9	50	50	GRV	4.0		24	24	2	8.306	COUNTY	8.306	36.643
PRAIRIE CO LN MCCONE CO	36+0.600		S 302 8	49	49	GRV	4.0	4.0	22	22	2	6.025	COUNTY	6.025	42.668
MCCONE COUNTY	42+0.620		S 302 11	50	50	GRV	4.0		24	24	2	2.880	COUNTY		45.548
JCT FAS 510	45+0.500		S 302 11	50	50	GRV	4.0		24	24	2	1.000	COUNTY	3.880	46.548
JCT FAP 15	46+0.504														

********** SUMMARY BY COUNTIES **********

	ROUTE	CONST	UNIMP	WYE	CITY <5000	URBAN INSIDE CITY LIMITS	URBAN OUTSIDE CITY LIMITS	TOTAL CITY	TOTAL URBAN	COUNTY	NATL FOREST	INDIAN RESERV	OTHER	NET RURAL
MCCONE	9.907	9.905								9.905				
PRAIRIE	36.645	36.643								36.643				
TOTAL	46.552	46.548								46.548				46.548

FEDERAL AID SECONDARY ROUTE NUMBER 254

MONT. SECONDARY 254

SECTION DESCRIPTION	MILE POST	MTCE SECT	PROJECT NUMBER	YEAR BLT	YEAR IMP	SURF TYPE	THICKNESS SURF	THICKNESS BASE	WIDTH SURF	WIDTH RDY	NO LN	SECT LENGTH	LOCA-TION	PROJCT LENGTH	ACCUM MILEAGE
JCT FAP 20	0+0.000		S 32 7	56	56	BST	.7	16.0	25	25	2	9.416	COUNTY	9.416	9.416
DAWSON COUNTY	9+0.420		S 32 8	58	58	BST	.7	15.0	26	26	2	7.949	COUNTY	7.949	17.365
DAWSON COUNTY	17+0.360		S 32 9	60	60	PMS	2.5	11.0	24	24	2	.187	COUNTY		17.552
DAWSON COUNTY	17+0.547		S 32 9	60	60	PMS			24	24	2	.004	COUNTY		17.556
DAWSON COUNTY	17+0.551		S 32 9	60	60	PMS	2.5	11.0	24	24	2	5.408	COUNTY		22.964
DAWSON COUNTY	22+0.940		S 32 9	60	60	PMS			24	24	2	.005	COUNTY		22.969
DAWSON COUNTY	22+0.945		S 32 9	60	60	PMS	2.5	11.0	24	24	2	.463	COUNTY		23.432
JCT FAS 470	23+0.400		S 32 9	60	60	PMS	2.5	11.0	24	24	2	3.970	COUNTY	10.037	27.402
DAWSON COUNTY	27+0.370		S 32 10	60	60	PMS	2.4	9.6	24	24	2	9.935	COUNTY	9.935	37.337
DAWSON COUNTY	37+0.300		S 32 11	62	62	PMS	2.4	15.6	24	24	2	5.972	COUNTY		43.309
JCT FAP 51	43+0.270		S 32 11	62	62	PMS	2.4	15.6	24	24	2	.198	COUNTY		43.507
ENT RICHEY CL	43+0.469		S 32 11	62	62	PMS	2.4	15.6	24	24	2	.294	CITY		43.801
JCT RICHEY SPUR	43+0.763		S 32 11	62	62	PMS	2.4	15.6	24	24	2	.213	CITY		44.014

FEDERAL AID SECONDARY ROUTE NUMBER 254

SECTION DESCRIPTION	MILE POST	MTCE SECT	PROJECT NUMBER	YEAR BLT	YEAR IMP	SURF TYPE	THICKNESS SURF	THICKNESS BASE	WIDTH SURF	WIDTH RDY	NO LN	SECT LENGTH	LOCA-TION	PROJCT LENGTH	ACCUM MILEAGE
LV PICHEY CL	43+0.976		S 32 11	62	62	PMS	2.4	15.6	24	24	2	.508	COUNTY	7.185	44.522
DAWSON COUNTY	44+0.468		CNTY CONSTR	45	45	GRD			26	26	2	7.232	COUNTY		51.754
DAWSON CO LN RICHLAND CO	51+0.690		CNTY CONSTR	45	45	GRD			30	30	2	1.000	COUNTY		52.754
RICHLAND CO LN DAWSON CO	52+0.690		CNTY CONSTR	45	45	GRD			30	30	2	7.000	COUNTY		59.754
DAWSON CL MCCONE CO	59+0.690		CNTY CONSTR	45	45	GRV	3.0		24	24	2	6.000	COUNTY		65.754
JCT FAP 25															
**RICHEY SPUR **															
JCT FAS 254	65+0.696		S 32 11	62	62	PMS	2.4	15.6	30	30	2	.030	CITY		65.784
NO NAME ST	65+0.732		S 32 11	62	62	PMS	2.4	15.6	27	27	2	.193	CITY	.223	65.977
END OF RTE	65+0.925														

********** SUMMARY BY COUNTIES **********

	ROUTE	CONST	UNIMP	WYE	CITY <5000	URBAN INSIDE CITY LIMITS	URBAN OUTSIDE CITY LIMITS	TOTAL CITY	TOTAL URBAN	COUNTY	NATL FOREST	INDIAN RESERV	OTHER	NET RURAL
DAWSON	58.990	44.745	14.232		.730			.730		58.247				
MCCONE	6.002		6.000							6.000				
RICHLAND	1.000		1.000							1.000				
TOTAL	65.992	44.745	21.232		.730			.730		65.247				65.247

FEDERAL AID SECONDARY ROUTE NUMBER 256

SECTION DESCRIPTION	MILE POST	MTCE SECT	PROJECT NUMBER	YEAR BLT	YEAR IMP	SURF TYPE	THICKNESS SURF	THICKNESS BASE	WIDTH SURF	WIDTH RDY	NO LN	SECT LENGTH	LOCA-TION	PROJCT LENGTH	ACCUM MILEAGE
MONT. SECONDARY 256															
JCT FAP 22	0+0.000	4610	S 313 4	60	60	PMS	2.4	13.0	24	24	2	7.072	COUNTY		7.072
RAYMOND NOT INC	7+0.070	4610	S 313 4	60	60	PMS	2.4	13.0	24	24	2	8.561	COUNTY	15.633	15.633
MONTANA-CANADIAN BOUNDARY LINE	15+0.632														

********** SUMMARY BY COUNTIES **********

	ROUTE	CONST	UNIMP	WYE	CITY <5000	URBAN INSIDE CITY LIMITS	URBAN OUTSIDE CITY LIMITS	TOTAL CITY	TOTAL URBAN	COUNTY	NATL FOREST	INDIAN RESERV	OTHER	NET RURAL
SHERIDAN	15.635	15.633								15.633				15.633

FEDERAL AID SECONDARY ROUTE NUMBER 257

SECTION DESCRIPTION	MILE POST	MTCE SECT	PROJECT NUMBER	YEAR BLT	YEAR IMP	SURF TYPE	THICKNESS SURF	THICKNESS BASE	WIDTH SURF	WIDTH RDY	NO LN	SECT LENGTH	LOCA-TION	PROJCT LENGTH	ACCUM MILEAGE
MONT. SECONDARY 257															
JCT FAP 2 SPUR	0+0.000		S 169 4	73	73	PMS	4.2	12.0	48	48	2	.160	CITY		.160
RIVER ST	0+0.160		S 169 4	73	73	PMS	4.2	12.0	44	44	2	.200	CITY	.360	.360
JCT I 90	0+0.360		I 90 1 6	62	62	PMS	4.2	12.0	24	24	2	.037	CITY		.397
RIVER ST	0+0.397		I 90 1 6	62	62	PMS	4.2	12.0	24	24	2	.032	CITY		.429
JCT FAS 262	0+0.429		I 90 1 6	62	62	PMS	4.2	12.0	24	24	2	.124	CITY	.193	.553
NO NAME ST	0+0.553		S 169 1	56	56	RMS	2.0	8.0	24	24	2	.722	CITY		1.275
LV SUPERIOR CL	1+0.488		S 169 1	56	56	RMS	2.0	8.0	24	24	2	2.025	COUNTY		3.300
MINERAL COUNTY	3+0.508		SG 169 1	56	56	RMS	2.0	8.0	24	24	2	.568	COUNTY	.568	3.868
MINERAL COUNTY	4+0.068		S 169 1	56	56	RMS	2.0	8.0	24	24	2	1.021	COUNTY	3.768	4.889
MINERAL COUNTY	5+0.088		CNTY CONSTR	52	52	GRV	3.0		18	18	2	.740	COUNTY		5.629
MINERAL COUNTY	6+0.061		CNTY CONSTR	52	52	BLD			10	10	2	.600	COUNTY		6.229
JCT CO RD	6+0.661														

********** SUMMARY BY COUNTIES **********

	ROUTE	CONST	UNIMP	WYE	CITY <5000	URBAN INSIDE CITY LIMITS	URBAN OUTSIDE CITY LIMITS	TOTAL CITY	TOTAL URBAN	COUNTY	NATL FOREST	INDIAN RESERV	OTHER	NET RURAL
MINERAL	6.229	4.889	1.340		1.275			1.275		4.954				4.954

FEDERAL AID SECONDARY ROUTE NUMBER 258

SECTION DESCRIPTION	MILE POST	MTCE SECT	PROJECT NUMBER	YEAR BLT	YEAR IMP	SURF TYPE	THICKNESS SURF	THICKNESS BASE	WIDTH SURF	WIDTH RDY	NO LN	SECT LENGTH	LOCA-TION	PROJCT LENGTH	ACCUM MILEAGE
MONT. SECONDARY 258															
JCT CO RD FT PECK IR	0+0.000		S 73 3	56	56	PMS	2.0	1.1	24	24	2	.129	INDRES		.129
LV FORT PECK IR	0+0.129		S 73 3	56	56	PMS	2.0	11.0	24	24	2	.866	COUNTY		.995
JCT FAP 22	0+0.997		S 73 3	56	56	PMS	2.0	11.0	24	24	2	10.380	COUNTY	11.375	11.375
SHERIDAN COUNTY	11+0.360		S 73 4	62	62	PMS	2.4	15.8	28	28	2	2.034	COUNTY		13.409
JCT FAS 516	13+0.390		S 73 4	62	62	PMS	2.4	15.8	28	28	2	6.410	COUNTY	8.444	19.819
MONTANA-NORTH DAKOTA STATE LINE	19+0.804														

********** SUMMARY BY COUNTIES **********

	ROUTE	CONST	UNIMP	WYE	CITY <5000	URBAN INSIDE CITY LIMITS	URBAN OUTSIDE CITY LIMITS	TOTAL CITY	TOTAL URBAN	COUNTY	NATL FOREST	INDIAN RESERV	OTHER	NET RURAL
SHERIDAN	19.823	19.819								19.690		.129		19.819

FEDERAL AID SECONDARY ROUTE NUMBER 261

SECTION DESCRIPTION	MILE POST	MTCE SECT	PROJECT NUMBER	YEAR BLT	YEAR IMP	SURF TYPE	THICKNESS SURF	THICKNESS BASE	WIDTH SURF	WIDTH RDY	NO LN	SECT LENGTH	LOCA-TION	PROJCT LENGTH	ACCUM MILEAGE
			MONT. SECONDARY 261												
JCT I 94 FAP 15	0+0.000		I 94 7 4	62	62	PMS	4.2	20.0	24	24	2	.081	CITY		.081
LV WIBAUX CL	0+0.081		I 94 7 4	62	62	PMS	4.2	20.0	24	24	2	.155	COUNTY	.236	.236
WIBAUX COUNTY	0+0.236		S 128 1	66	66	BST	.7	4.0	24	24	2	4.830	COUNTY	4.830	5.066
WIBAUX COUNTY	5+0.230		S 128 5	67	67	PMS	2.4	14.0	28	28	2	3.860	COUNTY	3.860	8.926
WIBAUX COUNTY	9+0.090		CNTY CONSTR	45	45	GRV	3.0		26	26	2	2.980	COUNTY		11.906
WIBAUX COUNTY	12+0.070		CNTY CONSTR	45	45	GRV	3.0		20	20	2	1.000	COUNTY		12.906
WIBAUX COUNTY	13+0.070		CNTY CONSTR	45	45	PRM			8	8	2	7.000	COUNTY		19.906
WIBAUX COUNTY	20+0.070		CNTY CONSTR	45	45	BLD			10	10	2	5.600	COUNTY		25.506
WIBAUX CO LN RICHLAND CO	25+0.670		CNTY CONSTR	45	45	BLD			10	10	2	.757	COUNTY		26.263
RICHLAND COUNTY	26+0.420		S 128 3	59	59	GRD			24	24	2	7.415	COUNTY	7.415	33.678
RICHLAND COUNTY	33+0.830		SRS 123 9	72	73	PMS	3.0	5.0	28	28	2	8.968	COUNTY	8.968	42.646
RICHLAND COUNTY	42+0.798		CNTY CONSTR	45	45	GRD			18	18	2	6.660	COUNTY		49.306
JCT FAP 26	49+0.636														

********** SUMMARY BY COUNTIES **********

	ROUTE	CONST	UNIMP	WYE	CITY <5000	URBAN INSIDE CITY LIMITS	URBAN OUTSIDE CITY LIMITS	TOTAL CITY	TOTAL URBAN	COUNTY	NATL FOREST	INDIAN RESERV	OTHER	NET RURAL
RICHLAND	23.800	16.383	7.417							23.800				
WIBAUX	25.506	8.926	16.580		.081			.081		25.425				
TOTAL	49.306	25.309	23.997		.081			.081		49.225				49.225

FEDERAL AID SECONDARY ROUTE NUMBER 262

SECTION DESCRIPTION	MILE POST	MTCE SECT	PROJECT NUMBER	YEAR BLT	YEAR IMP	SURF TYPE	THICKNESS SURF	THICKNESS BASE	WIDTH SURF	WIDTH RDY	NO LN	SECT LENGTH	LOCA-TION	PROJCT LENGTH	ACCUM MILEAGE
			MONT. SECONDARY 262												
JCT FAS 257 SUPERIOR	0+0.000		I 90 1 6	62	62	PMS	4.2	12.0	24	24	2	.129	CITY	.129	.129
NO NAME ST	0+0.131		CITY CONSTR	45	45	GRV	2.0		18	18	2	.492	CITY		.621
ENT LOLA NF	0+0.623		CNTY CONSTR	45	45	GRV	2.0		18	18	2	.400	CITY		1.021
													NATFOR		
LV LOLO NF NO NAME ST	1+0.023		CNTY CONSTR	45	45	GRV	2.0		18	18	2	.103	CITY		1.124
LV SUPERIOR CL ENT LOLO NF	1+0.126		CNTY CONSTR	45	45	GRV	2.0		18	18	2	1.097	NATFOR		2.221
LV LOLO NF	2+0.223		CNTY CONSTR	45	45	GRV	2.0		18	18	2	2.000	COUNTY		4.221
ENT LOLO NF	4+0.223		CNTY CONSTR	45	45	GRV	2.0		18	18	2	.900	NATFOR		5.121
JCT CO RD	5+0.123														

FEDERAL AID SECONDARY ROUTE NUMBER 262

********** SUMMARY BY COUNTIES **********

	ROUTE	CONST	UNIMP	WYE	CITY <5000	URBAN INSIDE CITY LIMITS	URBAN OUTSIDE CITY LIMITS	TOTAL CITY	TOTAL URBAN	COUNTY	NATL FOREST	INDIAN RESERV	OTHER	NET RURAL
MINERAL	5.123	.129	4.992		1.124			1.124		2.000	2.397			3.997

FEDERAL AID SECONDARY ROUTE NUMBER 263

SECTION DESCRIPTION	MILE POST	MTCE SECT	PROJECT NUMBER	YEAR BLT	YEAR IMP	SURF TYPE	THICKNESS SURF	THICKNESS BASE	WIDTH SURF	WIDTH RDY	NO LN	SECT LENGTH	LOCA-TION	PROJCT LENGTH	ACCUM MILEAGE
MONT. SECONDARY 263															
COIN U08124 000+0.000-000+0.880	0+0.000														.880
JCT FAU 8124 FAS 430	0+0.880		CNTY CONSTR	45	45	RMS	1.5	4.0	18	22	2	5.401	COUNTY	5.401	6.281
JCT CO RD	6+0.281		CNTY CONSTR	45	45	RMS	1.5	4.0	18	22	2	3.868	COUNTY	3.868	10.149
MISSOULA COUNTY	10+0.149		FAS 10 B	40	40	RMS	2.0	6.0	24	24	2	1.112	COUNTY		11.261
JCT FAS 474	11+0.261		FAS 10 B	40	40	RMS	2.0	6.0	24	24	2	.907	COUNTY	2.019	12.168
MISSOULA COUNTY	12+0.168		S 103	56	56	RMS	2.0	6.0	24	24	2	3.187	COUNTY	3.187	15.355
JCT FAP 2	15+0.358														

********** SUMMARY BY COUNTIES **********

	ROUTE	CONST	UNIMP	WYE	CITY <5000	URBAN INSIDE CITY LIMITS	URBAN OUTSIDE CITY LIMITS	TOTAL CITY	TOTAL URBAN	COUNTY	NATL FOREST	INDIAN RESERV	OTHER	NET RURAL
MISSOULA	14.477	14.475								14.475				14.475

FEDERAL AID SECONDARY ROUTE NUMBER 267

SECTION DESCRIPTION	MILE POST	MTCE SECT	PROJECT NUMBER	YEAR BLT	YEAR IMP	SURF TYPE	THICKNESS SURF	THICKNESS BASE	WIDTH SURF	WIDTH RDY	NO LN	SECT LENGTH	LOCA-TION	PROJCT LENGTH	ACCUM MILEAGE
			MONT. SECONDARY 267												
COIN U08115 000+0.000-001+0.838	0+0.000														1.838
JCT FAU 8115	1+0.838		WPSO 360 B	37	37	RMS	2.5	6.0	24	24	2	1.464	COUNTY	1.464	3.302
MISSOULA COUNTY	3+0.302		CNTY CONSTR	45	45	BST	.7	4.0	20	20	2	.600	COUNTY		3.902
MISSOULA COUNTY	3+0.902		CNTY CONSTR	45	45	BLD			18	18	2	1.100	COUNTY		5.002
JCT CO RD	5+0.002														

********** SUMMARY BY COUNTIES **********

	ROUTE	CONST	UNIMP	WYE	CITY <5000	URBAN INSIDE CITY LIMITS	URBAN OUTSIDE CITY LIMITS	TOTAL CITY	TOTAL URBAN	COUNTY	NATL FOREST	INDIAN RESERV	OTHER	NET RURAL
MISSOULA	3.164	1.464	1.700							3.164				3.164

FEDERAL AID SECONDARY ROUTE NUMBER 268

SECTION DESCRIPTION	MILE POST	MTCE SECT	PROJECT NUMBER	YEAR BLT	YEAR IMP	SURF TYPE	THICKNESS SURF	THICKNESS BASE	WIDTH SURF	WIDTH RDY	NO LN	SECT LENGTH	LOCA-TION	PROJCT LENGTH	ACCUM MILEAGE
			MONT. SECONDARY 268												
JCT FAS 269	0+0.000		SAP 120	36	36	RMS	3.0	3.0	20	20	2	3.023	COUNTY	3.023	3.023
RAVALLI COUNTY	3+0.030		CNTY CONSTR	45	45	RMS	3.0	3.0	20	20	2	1.766	COUNTY		4.789
RAVALLI COUNTY	4+0.790		S 120 1	55	55	RMS	2.0	10.0	24	24	2	.634	COUNTY	.634	5.423
JCT FAS 203	5+0.420		CNTY CONSTR	45	45	RMS	3.0	3.0	20	20	2	3.600	COUNTY		9.023
JCT CO RD	9+0.032														

********** SUMMARY BY COUNTIES **********

	ROUTE	CONST	UNIMP	WYE	CITY <5000	URBAN INSIDE CITY LIMITS	URBAN OUTSIDE CITY LIMITS	TOTAL CITY	TOTAL URBAN	COUNTY	NATL FOREST	INDIAN RESERV	OTHER	NET RURAL
RAVALLI	9.035	3.657	5.366							9.023				9.023

FEDERAL AID SECONDARY ROUTE NUMBER 269

SECTION DESCRIPTION	MILE POST	MTCE SECT	PROJECT NUMBER	YEAR BLT	YEAR IMP	SURF TYPE	THICKNESS SURF	THICKNESS BASE	WIDTH SURF	WIDTH RDY	NO LN	SECT LENGTH	LOCA-TION	PROJCT LENGTH	ACCUM MILEAGE
MONT. SECONDARY 269															
JCT FAP 7	0+0.000		S 4 6	49	49	RMS	1.5	13.5	24	24	2	.058	CITY		.058
LV HAMILTON CL	0+0.060		S 4 6	49	49	RMS	1.5	13.5	24	24	2	.678	COUNTY		.736
RAVALLI COUNTY	0+0.738		S 4 6	49	49	RMS	1.5	6.5	20	20	2	.062	COUNTY		.798
RAVALLI COUNTY	0+0.800		S 4 6	49	49	RMS	1.5	6.5	20	20	2	.200	COUNTY		.998
JCT FAS 368	0+1.000		S 4 6	49	49	RMS	1.5	6.5	20	20	2	2.100	COUNTY		3.098
JCT FAS 380	3+0.090		S 4 6	49	49	RMS	1.5	6.5	20	20	2	.627	COUNTY	3.725	3.725
RAVALLI COUNTY	3+0.717		FAS 4 E	47	47	BST	.7	7.5	25	25	2	1.973	COUNTY		5.698
JCT FAS 373	5+0.680		FAS 4 E	47	47	BST	.7	7.5	25	25	2	3.861	COUNTY	5.834	9.559
RAVALLI COUNTY	9+0.540		FAS 4 D	42	42	RMS	1.5	7.5	20	20	2	.439	COUNTY		9.998
JCT FAS 367	9+0.979		FAS 4 D	42	42	RMS	1.5	7.5	20	20	2	1.741	COUNTY	2.180	11.739
RAVALLI COUNTY	11+0.710		FAS 4 C	41	41	RMS	1.5	7.5	20	20	2	2.426	COUNTY	2.426	14.165
RAVALLI COUNTY	14+0.130		FAS 4 B	40	40	RMS	1.5	8.0	20	20	2	1.033	COUNTY		15.198
JCT FAS 370	15+0.160		FAS 4 B	40	40	RMS	1.5	8.0	20	20	2	2.004	COUNTY	3.037	17.202
RAVALLI COUNTY	17+0.160		FAS 4 A	39	39	RMS	1.5	8.0	20	20	2	.996	COUNTY		18.198
JCT FAS 377	18+0.150		FAS 4 A	39	39	RMS	1.5	8.0	20	20	2	1.100	COUNTY		19.298
JCT FAS 372	19+0.250		FAS 4 A	39	39	RMS	1.5	8.0	20	20	2	.216	COUNTY	2.312	19.514
ENT STEVENSVILLE CL	19+0.466		CITY CONSTR	38	38	BST	.7	4.0	50	50	4	.260	CITY	.260	19.774
MAIN ST	19+0.726		CITY CONSTR	36	36	BST	.7	4.0	76	76	4	.280	CITY	.280	20.054
JCT FAS 268 LV STEVENSVILLE CL	20+0.000		S 4 7	52	52	RMS	2.0	13.0	24	24	2	1.306	COUNTY	1.306	21.360
JCT FAP 7	21+0.304														

********** SUMMARY BY COUNTIES **********

	ROUTE	CONST	UNIMP	WYE	CITY <5000	URBAN INSIDE CITY LIMITS	URBAN OUTSIDE CITY LIMITS	TOTAL CITY	TOTAL URBAN	COUNTY	NATL FOREST	INDIAN RESERV	OTHER	NET RURAL
RAVALLI	21.364	21.360			.598			.598		20.762				20.762

FEDERAL AID SECONDARY ROUTE NUMBER 270

SECTION DESCRIPTION	MILE POST	MTCE SECT	PROJECT NUMBER	YEAR BLT	YEAR IMP	SURF TYPE	THICKNESS SURF	THICKNESS BASE	WIDTH SURF	WIDTH RDY	NO LN	SECT LENGTH	LOCA-TION	PROJCT LENGTH	ACCUM MILEAGE
MONT. SECONDARY 270															
JCT FAS 323	0+0.000		S 196 1	59	59	GRV	6.0		36	36	2	10.968	COUNTY	10.968	10.968
CARTER COUNTY	10+0.970		CNTY CONSTR	53	53	GRD			18	18	2	9.132	COUNTY		20.100
CARTER COUNTY	20+0.100		CNTY CONSTR	53	53	GRV	3.0		14	14	2	1.400	COUNTY		21.500
JCT CO RD	21+0.502														

FEDERAL AID SECONDARY ROUTE NUMBER 270

********** SUMMARY BY COUNTIES **********

	ROUTE	CONST	UNIMP	WYE	CITY <5000	URBAN INSIDE CITY LIMITS	URBAN OUTSIDE CITY LIMITS	TOTAL CITY	TOTAL URBAN	COUNTY	NATL FOREST	INDIAN RESERV	OTHER	NET RURAL
CARTER	21.502	10.968	10.532							21.500				21.500

FEDERAL AID SECONDARY ROUTE NUMBER 271

SECTION DESCRIPTION	MILE POST	MTCE SECT	PROJECT NUMBER	YEAR BLT	YEAR IMP	SURF TYPE	THICKNESS SURF	THICKNESS BASE	WIDTH SURF	WIDTH RDY	NO LN	SECT LENGTH	LOCA-TION	PROJCT LENGTH	ACCUM MILEAGE
MONT. SECONDARY 271															
JCT S FRTG RD I 90	0+0.000		S 36 1	49	49	GRV	8.0		20	20	2	5.882	COUNTY	5.882	5.882
GRANITE CO LN POWELL CO	5+0.880		S 36 2	50	50	GRV	6.0		24	24	2	6.760	COUNTY	6.760	12.642
POWELL COUNTY	12+0.640		S 36 3	52	52	GRV	4.0	8.0	24	24	2	6.889	COUNTY	6.889	19.531
JCT FAS 272	19+0.520		S 343 6	47	47	GRV	6.0		24	24	2	1.341	COUNTY	1.341	20.872
POWELL COUNTY	20+0.860		S 343 9	66	66	BST	.7	13.0	30	30	2	.103	COUNTY	.103	20.975
JCT FAS 272	20+0.963		S 36 7	57	72	PMS	2.5	13.0	22	22	2	5.011	COUNTY	5.011	25.986
JCT FAP 24	25+0.976														

********** SUMMARY BY COUNTIES **********

	ROUTE	CONST	UNIMP	WYE	CITY <5000	URBAN INSIDE CITY LIMITS	URBAN OUTSIDE CITY LIMITS	TOTAL CITY	TOTAL URBAN	COUNTY	NATL FOREST	INDIAN RESERV	OTHER	NET RURAL
GRANITE	5.886	5.882								5.882				
POWELL	20.106	20.104								20.104				
TOTAL	25.992	25.986								25.986				25.986

FEDERAL AID SECONDARY ROUTE NUMBER 272

MONT. SECONDARY 272

SECTION DESCRIPTION	MILE POST	MTCE SECT	PROJECT NUMBER	YEAR BLT	YEAR IMP	SURF TYPE	THICKNESS SURF	THICKNESS BASE	WIDTH SURF	WIDTH RDY	NO LN	SECT LENGTH	LOCA-TION	PROJCT LENGTH	ACCUM MILEAGE
JCT FAP 8	0+0.000		S 291 4	61	61	PMS	2.4	13.8	28	28	2	6.346	COUNTY	6.346	6.346
POWELL COUNTY	6+0.340		S 291 6	62	62	PMS	2.4	12.0	28	28	2	5.406	COUNTY	5.406	11.752
POWELL COUNTY	11+0.740		WPSO 343 A	36	36	GRV	1.6	4.0	25	25	2	.259	COUNTY		12.011
POWELL COUNTY	12+0.100		WPSO 343 A	36	36	GRV	1.6	9.6	25	25	2	.434	COUNTY		12.445
POWELL COUNTY	12+0.534		WPSO 343 A	36	36	GRV	1.6	4.0	25	25	2	1.667	COUNTY	2.360	14.112
POWELL COUNTY	14+0.190		FAS 343 B	39	39	GRV	5.0		26	26	2	2.761	COUNTY	2.761	16.873
POWELL COUNTY	16+0.951		S 343 11	70	70	PMS	3.0	9.0	30	30	2	2.966	COUNTY	2.966	19.839
POWELL COUNTY	19+0.909		S 343 9	65	65	BST	.7	13.0	30	30	2	7.653	COUNTY	7.653	27.492
JCT FAS 271															
COIN S00271 019+0.520-020+0.963	27+0.554														28.936
JCT FAS 271	28+0.998		CNTY CONSTR	45	45	GRV	3.0	3.0	20	20	2	6.000	COUNTY		34.936
POWELL COUNTY	35+0.000		S 37 1	54	54	GRD			32	32	2	.620	COUNTY		35.556
POWELL COUNTY	35+0.620		CNTY CONSTR	45	45	GRV	3.0	3.0	20	20	2	6.280	COUNTY	6.280	41.836
POWELL COUNTY	41+0.900		CNTY CONSTR	45	45	GRV	3.0		20	20	2	4.000	COUNTY		45.836
JCT FAP 24	45+1.346														

********** SUMMARY BY COUNTIES **********

	ROUTE	CONST	UNIMP	WYE	CITY <5000	URBAN INSIDE CITY LIMITS	URBAN OUTSIDE CITY LIMITS	TOTAL CITY	TOTAL URBAN	COUNTY	NATL FOREST	INDIAN RESERV	OTHER	NET RURAL
POWELL	44.400	33.772	10.620							44.392				44.392

FEDERAL AID SECONDARY ROUTE NUMBER 273

MONT. SECONDARY 273

SECTION DESCRIPTION	MILE POST	MTCE SECT	PROJECT NUMBER	YEAR BLT	YEAR IMP	SURF TYPE	THICKNESS SURF	THICKNESS BASE	WIDTH SURF	WIDTH RDY	NO LN	SECT LENGTH	LOCA-TION	PROJCT LENGTH	ACCUM MILEAGE
JCT FAP 47	0+0.000		CNTY CONSTR	45	45	BST	.7	4.0	22	26	2	1.929	COUNTY		1.929
DEER LODGE COUNTY	1+0.930		DS 304 4	59	59	PMS	2.4	9.6	24	24	2	2.840	COUNTY	2.840	4.769
DEER LODGE COUNTY	4+0.770		S 304 8	63	63	PMS	2.4	10.0	30	30	2	7.408	COUNTY	7.408	12.177
JCT FAP 2	12+0.180		CNTY CONSTR	67	67	PRM			8	8	2	1.000	COUNTY		13.177
JCT CO RD SEC 28,29,30,31,T.6N,R.9W	13+0.185														

FEDERAL AID SECONDARY ROUTE NUMBER 273

********** SUMMARY BY COUNTIES **********

	ROUTE	CONST	UNIMP	WYE	CITY <5000	URBAN INSIDE CITY LIMITS	URBAN OUTSIDE CITY LIMITS	TOTAL CITY	TOTAL URBAN	COUNTY	NATL FOREST	INDIAN RESERV	OTHER	NET RURAL
DEER LODGE	13.182	10.248	2.929							13.177				13.177

FEDERAL AID SECONDARY ROUTE NUMBER 274

SECTION DESCRIPTION	MILE POST	MTCE SECT	PROJECT NUMBER	YEAR BLT	YEAR IMP	SURF TYPE	THICKNESS SURF	THICKNESS BASE	WIDTH SURF	WIDTH RDY	NO LN	SECT LENGTH	LOCA-TION	PROJCT LENGTH	ACCUM MILEAGE
MONT. SECONDARY 274															
JCT FAP 19	0+0.000	S	352 6	51	51	RMS	2.0	7.0	24	24	2	5.939	COUNTY		5.939
BEG FH 18	5+0.940	S	352 6	51	51	RMS	2.0	7.0	24	24	2	3.198	COUNTY	9.137	9.137
DEER LODGE COUNTY	9+0.130	S	352 8	54	54	RMS	2.0	13.0	24	24	2	4.404	COUNTY		13.541
END FH 18	13+0.530	S	352 8	54	54	RMS	2.0	13.0	24	24	2	8.477	COUNTY	12.881	22.018
JCT FAP 46	22+0.004														

********** SUMMARY BY COUNTIES **********

	ROUTE	CONST	UNIMP	WYE	CITY <5000	URBAN INSIDE CITY LIMITS	URBAN OUTSIDE CITY LIMITS	TOTAL CITY	TOTAL URBAN	COUNTY	NATL FOREST	INDIAN RESERV	OTHER	NET RURAL
DEER LODGE	22.022	22.018								22.018				22.018

FEDERAL AID SECONDARY ROUTE NUMBER 275

SECTION DESCRIPTION	MILE POST	MTCE SECT	PROJECT NUMBER	YEAR BLT	YEAR IMP	SURF TYPE	THICKNESS SURF	THICKNESS BASE	WIDTH SURF	WIDTH RDY	NO LN	SECT LENGTH	LOCA-TION	PROJCT LENGTH	ACCUM MILEAGE
MONT. SECONDARY 275															
JCT FAP 19	0+0.000		S 294 5	69	69	PMS	3.0	8.0	40	40	2	.917	COUNTY		.917
JCT FAS 539	0+0.919		S 294 5	69	69	PMS	3.0	8.0	40	40	2	.030	COUNTY		.947
DEER LODGE COUNTY	0+0.949		S 294 5	69	69	PMS	3.0	16.0	28	28	2	1.335	COUNTY	2.282	2.282
JCT FRTG RD	2+0.272														

********** SUMMARY BY COUNTIES **********

	ROUTE	CONST	UNIMP	WYE	CITY <5000	URBAN INSIDE CITY LIMITS	URBAN OUTSIDE CITY LIMITS	TOTAL CITY	TOTAL URBAN	COUNTY	NATL FOREST	INDIAN RESERV	OTHER	NET RURAL
DEER LODGE	2.284	2.282								2.282				2.282

FEDERAL AID SECONDARY ROUTE NUMBER 276

SECTION DESCRIPTION	MILE POST	MTCE SECT	PROJECT NUMBER	YEAR BLT	YEAR IMP	SURF TYPE	THICKNESS SURF	THICKNESS BASE	WIDTH SURF	WIDTH RDY	NO LN	SECT LENGTH	LOCA-TION	PROJCT LENGTH	ACCUM MILEAGE
MONT. SECONDARY 276															
COIN U01802 000+0.000-000+0.450	0+0.000														.450
JCT FAU 1802	0+0.450		CNTY CONSTR	45	45	GRV	2.0		34	34	2	5.700	COUNTY		6.150
SILVER BOW COUNTY	6+0.150		CNTY CONSTR	45	45	GRV	2.0		20	20	2	3.500	COUNTY		9.650
ENT DEER LODGE NF	9+0.650		CNTY CONSTR	45	45	GRV	2.0		20	20	2	.500	NATFOR		10.150
JCT CO RD	10+0.150														

********** SUMMARY BY COUNTIES **********

	ROUTE	CONST	UNIMP	WYE	CITY <5000	URBAN INSIDE CITY LIMITS	URBAN OUTSIDE CITY LIMITS	TOTAL CITY	TOTAL URBAN	COUNTY	NATL FOREST	INDIAN RESERV	OTHER	NET RURAL
SILVER BOW	9.700		9.700							9.200	.500			9.700

FEDERAL AID SECONDARY ROUTE NUMBER 277

SECTION DESCRIPTION	MILE POST	MTCE SECT	PROJECT NUMBER	YEAR BLT	YEAR IMP	SURF TYPE	THICKNESS SURF	THICKNESS BASE	WIDTH SURF	WIDTH RDY	NO LN	SECT LENGTH	LOCA-TION	PROJCT LENGTH	ACCUM MILEAGE
			MONT. SECONDARY 277												
JCT FAP 23	0+0.000		S 184 3	61	61	GRV	6.0		24	24	2	15.363	COUNTY	15.363	15.363
CARTER COUNTY	15+0.360		S 184 1	57	57	GRV	6.0		24	24	2	18.197	COUNTY	18.197	33.560
JCT FAS 323	33+0.552														

********** SUMMARY BY COUNTIES **********

	ROUTE	CONST	UNIMP	WYE	CITY <5000	URBAN INSIDE CITY LIMITS	URBAN OUTSIDE CITY LIMITS	TOTAL CITY	TOTAL URBAN	COUNTY	NATL FOREST	INDIAN RESERV	OTHER	NET RURAL
CARTER	33.562	33.560								33.560				33.560

FEDERAL AID SECONDARY ROUTE NUMBER 278

SECTION DESCRIPTION	MILE POST	MTCE SECT	PROJECT NUMBER	YEAR BLT	YEAR IMP	SURF TYPE	THICKNESS SURF	THICKNESS BASE	WIDTH SURF	WIDTH RDY	NO LN	SECT LENGTH	LOCA-TION	PROJCT LENGTH	ACCUM MILEAGE
			MONT. SECONDARY 278												
JCT FAP 3	0+0.000		S 35 5	60	60	RMS	2.0	6.0	24	24	2	8.794	COUNTY	8.794	8.794
BEAVERHEAD COUNTY	8+0.796		S 35 10	61	61	PMS	2.4	13.8	28	28	2	2.630	COUNTY		11.424
BEG FH 21	11+0.426		S 35 10	61	61	PMS	2.4	13.8	28	28	2	1.000	COUNTY		12.424
ENT BEAVERHEAD NF	12+0.426		S 35 10	61	61	PMS	2.4	13.8	28	28	2	1.695	NATFOR		14.119
LV BEAVERHEAD NF	14+0.121		S 35 10	61	61	PMS	2.4	13.8	28	28	2	1.000	COUNTY		15.119
END FH 21	15+0.121		S 35 10	61	61	PMS	2.4	13.8	28	28	2	9.569	COUNTY	15.894	24.688
BEAVERHEAD COUNTY	24+0.690		S 35 14	66	66	PMS	2.4	10.0	28	28	2	5.238	COUNTY		29.926
BEG FH 21	29+0.928		S 35 14	66	66	PMS	2.4	10.0	28	28	2	1.005	COUNTY		30.931
ENT BEAVERHEAD NF	30+0.933		S 35 14	66	66	PMS	2.4	10.0	28	28	2	.923	NATFOR		31.854
LV BEAVERHEAD NF	31+0.856		S 35 14	66	66	PMS	2.4	10.0	28	28	2	2.337	COUNTY		34.191
END FH 21	34+0.193		S 35 14	66	66	PMS	2.4	10.0	28	28	2	.712	COUNTY	10.215	34.903
BEAVERHEAD COUNTY	34+0.905		S 35 18	69	69	PMS	2.4	9.0	28	28	2	4.877	COUNTY	4.877	39.780
BEAVERHEAD COUNTY	39+0.782		S 35 19	70	70	PMS	3.0	6.0	28	28	2	2.837	COUNTY	2.837	42.617
BEAVERHEAD COUNTY	42+0.619		S 34 5	70	70	PMS	2.4	7.0	24	24	2	.413	COUNTY		43.030
JACKSON NOT INC	43+0.032		S 34 5	70	70	PMS	2.4	7.0	24	44	2	.358	COUNTY	.771	43.388
BEAVERHEAD COUNTY	43+0.390		S 34 1	48	48	GRV	4.0	6.0	20	20	2	6.008	COUNTY	6.008	49.396
BEAVERHEAD COUNTY	49+0.398		CNTY CONSTR	45	45	GRV	2.0		20	20	2	2.998	COUNTY		52.394
BEAVERHEAD COUNTY	52+0.396		CNTY CONSTR	45	45	GRV	6.0		24	24	2	3.500	COUNTY		55.894
BEAVERHEAD COUNTY	55+0.896		CNTY CONSTR	45	45	GRV	6.0		26	26	2	1.700	COUNTY		57.594
BEAVERHEAD COUNTY	57+0.596		CNTY CONSTR	45	45	GRV	2.0		20	20	2	3.660	COUNTY		61.254
BEAVERHEAD COUNTY	61+0.256		CNTY CONSTR	45	45	BST	.7	6.0	30	30	2	.140	COUNTY		61.394
JCT FAP 46	61+0.398														

FEDERAL AID SECONDARY ROUTE NUMBER 278

********** SUMMARY BY COUNTIES **********

	ROUTE	CONST	UNIMP	WYE	CITY <5000	URBAN INSIDE CITY LIMITS	URBAN OUTSIDE CITY LIMITS	TOTAL CITY	TOTAL URBAN	COUNTY	NATL FOREST	INDIAN RESERV	OTHER	NET RURAL
BEAVERHEAD	61.398	49.396	11.998							58.776	2.618			61.394

FEDERAL AID SECONDARY ROUTE NUMBER 279

SECTION DESCRIPTION	MILE POST	MTCE SECT	PROJECT NUMBER	YEAR BLT	YEAR IMP	SURF TYPE	THICKNESS SURF	THICKNESS BASE	WIDTH SURF	WIDTH RDY	NO LN	SECT LENGTH	LOCA-TION	PROJCT LENGTH	ACCUM MILEAGE
MONT. SECONDARY 279															
JCT FORMER FAP 3	0+0.000		FAS 2 A	42	42	RMS	1.5	3.5	20	24	2	5.411	COUNTY	5.411	5.411
LEWIS & CLARK COUNTY	5+0.413		FAS 2 B	42	42	RMS	1.5	3.5	20	24	2	3.694	COUNTY	3.694	9.105
LEWIS & CLARK COUNTY	9+0.107		S 2 11	54	54	RMS	2.0	6.0	24	24	2	5.658	COUNTY	5.658	14.763
LEWIS & CLARK COUNTY	14+0.765		S 2 7	61	61	PMS	2.4	8.4	28	28	2	.058	COUNTY		14.821
CANYON CREEK NOT INC	14+0.823		S 2 7	61	61	PMS	2.4	8.4	28	28	2	7.206	COUNTY	7.264	22.027
WILBORN NOT INC	22+0.029		S 2 20	71	71	PMS	4.2	4.0	26	31	2	2.525	COUNTY		24.552
ENT LEWIS & CLARK NF	24+0.554		S 2 20	71	71	PMS	4.2	4.0	26	26	2	2.444	NATFOR		26.996
LV LEWIS & CLARK NF	26+0.998		S 2 20	71	71	PMS	4.2	4.0	26	26	2	.440	COUNTY		27.436
ENT LEWIS & CLARK NF	27+0.438		S 2 20	71	71	PMS	4.2	4.0	26	26	2	2.868	NATFOR	8.277	30.304
LEWIS & CLARK COUNTY	30+0.306		S 2 17	65	65	PMS	2.4	10.0	24	24	2	2.029	NATFOR	2.029	32.333
LV LEWIS & CLARK NF	32+0.335		S 2 17	65	65	PMS	2.4	10.0	24	24	2	6.234	COUNTY	6.234	38.567
JCT FAP 24	38+0.571														

********** SUMMARY BY COUNTIES **********

	ROUTE	CONST	UNIMP	WYE	CITY <5000	URBAN INSIDE CITY LIMITS	URBAN OUTSIDE CITY LIMITS	TOTAL CITY	TOTAL URBAN	COUNTY	NATL FOREST	INDIAN RESERV	OTHER	NET RURAL
LEWIS AND CLARK	38.571	38.567								31.226	7.341			38.567

FEDERAL AID SECONDARY ROUTE NUMBER 280

MONT. SECONDARY 280

SECTION DESCRIPTION	MILE POST	MTCE SECT	PROJECT NUMBER	YEAR BLT	YEAR IMP	SURF TYPE	THICKNESS SURF	THICKNESS BASE	WIDTH SURF	WIDTH RDY	NO LN	SECT LENGTH	LOCA-TION	PROJCT LENGTH	ACCUM MILEAGE
COIN UC5802 C00+0.000-004+0.284	0+0.000														4.284
JCT FAU 5802	4+0.284		S 72 2	55	55	RMS	2.0	10.0	24	24	2	2.614	COUNTY		6.898
JCT FAS 433	6+0.898		S 72 2	55	55	RMS	2.0	6.0	24	24	2	2.022	COUNTY	4.636	8.920
JCT CO RD	8+0.920		S 72 5	69	69	PMS	3.0	15.0	30	30	2	4.345	COUNTY	4.345	13.265
LEWIS & CLARK COUNTY	13+0.265		S 72 6	74	74	PMS	3.0	5.0	28	28	2	2.507	COUNTY	2.507	15.772
LEWIS & CLARK COUNTY	15+0.772		CNTY CONSTR	45	45	GRV	2.0		20	20	2	.500	COUNTY		16.272
LEWIS & CLARK COUNTY	16+0.272		CNTY CONSTR	45	71	BST	.7	4.0	20	20	2	2.176	COUNTY		18.448
BEG FH 29 ENT HELENA NF	18+0.448		CNTY CONSTR	45	71	BST	.7	4.0	20	20	2	2.400	NATFOR		20.848
JCT CO RD	20+0.848														

********** SUMMARY BY COUNTIES **********

	ROUTE	CONST	UNIMP	WYE	CITY <5000	URBAN INSIDE CITY LIMITS	URBAN OUTSIDE CITY LIMITS	TOTAL CITY	TOTAL URBAN	COUNTY	NATL FOREST	INDIAN RESERV	OTHER	NET RURAL
LEWIS AND CLARK	16.564	11.488	5.076							14.164	2.400			16.564

FEDERAL AID SECONDARY ROUTE NUMBER 281

MONT. SECONDARY 281

SECTION DESCRIPTION	MILE POST	MTCE SECT	PROJECT NUMBER	YEAR BLT	YEAR IMP	SURF TYPE	THICKNESS SURF	THICKNESS BASE	WIDTH SURF	WIDTH RDY	NO LN	SECT LENGTH	LOCA-TION	PROJCT LENGTH	ACCUM MILEAGE
JCT FAS 399	0+0.000		FAS 9 A	40	40	BST	.7	9.0	24	24	2	.271	COUNTY	.271	.271
JEFFERSON COUNTY	0+0.273		DS 9 8	59	59	BST	.7	20.0	24	24	2	5.614	COUNTY	5.614	5.885
JEFFERSON COUNTY	5+0.886		S 9 7	57	57	BST	.7	9.0	26	26	2	2.840	COUNTY	2.840	8.725
JEFFERSON COUNTY	8+0.722		S 9 1	57	71	PMS	3.0	9.0	24	24	2	6.000	COUNTY	6.000	14.725
JEFFERSON COUNTY	14+0.722		S 9 9	61	61	PMS	2.4	9.6	26	26	2	8.498	COUNTY	8.498	23.223
JEFFERSON COUNTY	23+0.212		S 9 10	64	64	PMS	2.4	9.6	28	28	2	3.662	COUNTY	3.662	26.885
JEFFERSON COUNTY	26+0.872		S 19 4	70	70	PMS	3.0	7.0	32	32	2	3.920	COUNTY	3.920	30.805
JCT FRTG RD	30+0.794														

********** SUMMARY BY COUNTIES **********

	ROUTE	CONST	UNIMP	WYE	CITY <5000	URBAN INSIDE CITY LIMITS	URBAN OUTSIDE CITY LIMITS	TOTAL CITY	TOTAL URBAN	COUNTY	NATL FOREST	INDIAN RESERV	OTHER	NET RURAL
JEFFERSON	30.809	30.805								30.805				30.805

FEDERAL AID SECONDARY ROUTE NUMBER 283

SECTION DESCRIPTION	MILE POST	MTCE SECT	PROJECT NUMBER	YEAR BLT	YEAR IMP	SURF TYPE	THICKNESS SURF	THICKNESS BASE	WIDTH SURF	WIDTH RDY	NO LN	SECT LENGTH	LOCA-TION	PROJCT LENGTH	ACCUM MILEAGE
MONT. SECONDARY 283															
JCT FAP 13	0+0.000		FAS 29 1	47	47	GRV	6.0		24	24	2	5.730	COUNTY		5.730
PONY NOT INC	5+0.730		FAS 29 1	47	47	GRV	6.0		24	24	2	.355	COUNTY	6.085	6.085
MADISON COUNTY	6+0.075		CNTY CONSTR	45	45	GRV	2.0		22	22	2	.338	COUNTY		6.423
JCT CO RD	6+0.413														

********** SUMMARY BY COUNTIES **********

	ROUTE	CONST	UNIMP	WYE	CITY <5000	URBAN INSIDE CITY LIMITS	URBAN OUTSIDE CITY LIMITS	TOTAL CITY	TOTAL URBAN	COUNTY	NATL FOREST	INDIAN RESERV	OTHER	NET RURAL
MADISON	6.426	6.085	.338							6.423				6.423

FEDERAL AID SECONDARY ROUTE NUMBER 284

SECTION DESCRIPTION	MILE POST	MTCE SECT	PROJECT NUMBER	YEAR BLT	YEAR IMP	SURF TYPE	THICKNESS SURF	THICKNESS BASE	WIDTH SURF	WIDTH RDY	NO LN	SECT LENGTH	LOCA-TION	PROJCT LENGTH	ACCUM MILEAGE
MONT. SECONDARY 284															
JCT FAP 8	0+0.000		S 6 3	58	58	BST	.7	10.0	26	26	2	.462	COUNTY		.462
JEFFERSON CO LN LEWIS & CLARK CO	0+0.464		S 6 3	58	58	BST	.7	10.0	26	26	2	8.339	COUNTY	8.801	8.801
LEWIS & CLARK COUNTY	8+0.790		CNTY CONSTR	45	45	GRV	3.0		24	24	2	.461	COUNTY		9.262
LEWIS & CLARK COUNTY	9+0.250		CNTY CONSTR	45	45	GRV	3.0		20	20	2	6.300	COUNTY		15.562
LEWIS & CLARK CO LN BROADWATER CO	15+0.549		CNTY CONSTR	45	45	GRV	3.0		20	20	2	3.346	COUNTY		18.908
JCT CO RD	18+0.890		S 6 8	66	66	PMS	2.4	17.0	28	28	2	4.754	COUNTY	4.754	23.662
BROADWATER COUNTY	23+0.640		S 6 4	62	62	PMS	2.4	16.0	24	24	2	7.027	COUNTY	7.027	30.689
BROADWATER COUNTY	30+0.660		S 6 2	54	54	RMS	2.0	7.0	24	24	2	12.022	COUNTY	12.022	42.711
JCT FAP 14	42+0.684														

********** SUMMARY BY COUNTIES **********

	ROUTE	CONST	UNIMP	WYE	CITY <5000	URBAN INSIDE CITY LIMITS	URBAN OUTSIDE CITY LIMITS	TOTAL CITY	TOTAL URBAN	COUNTY	NATL FOREST	INDIAN RESERV	OTHER	NET RURAL
BROADWATER	27.151	23.803	3.346							27.149				
JEFFERSON	.464	.462								.462				
LEWIS AND CLARK	15.100	8.339	6.761							15.100				
TOTAL	42.715	32.604	10.107							42.711				42.711

FEDERAL AID SECONDARY ROUTE NUMBER 285

SECTION DESCRIPTION	MILE POST	MTCE SECT	PROJECT NUMBER	YEAR BLT	YEAR IMP	SURF TYPE	THICKNESS SURF	THICKNESS BASE	WIDTH SURF	WIDTH RDY	NO LN	SECT LENGTH	LOCA-TION	PROJCT LENGTH	ACCUM MILEAGE
			MONT. SECONDARY 285												
JCT FAP 8	0+0.000	RS	86 4	50	75	PMS	3.0	4.5	24	24	2	1.750	COUNTY		1.750
BROADWATER COUNTY	1+0.750	RS	86 4	50	75	PMS	3.0	9.5	24	24	2	1.515	COUNTY		3.265
BROADWATER COUNTY	3+0.265	RS	86 4	50	75	PMS	3.0	16.0	24	24	2	.985	COUNTY		4.250
BROADWATER COUNTY	4+0.250	RS	86 4	50	75	PMS	3.0	5.5	24	24	2	.625	COUNTY		4.875
BROADWATER COUNTY	4+0.875	RS	86 4	50	75	PMS	3.0	9.5	24	24	2	.379	COUNTY		5.254
BROADWATER COUNTY	5+0.254	RS	86 4	50	75	PMS	3.0	8.5	24	24	2	.347	COUNTY		5.601
JCT FAS 437	5+0.601	RS	86 4	50	75	PMS	3.0	8.5	24	24	2	.600	COUNTY		6.201
BROADWATER COUNTY	6+0.201	RS	86 4	50	75	PMS	3.0	4.5	24	24	2	.833	COUNTY		7.034
BROADWATER COUNTY	7+0.034	RS	86 4	50	75	PMS	3.0	2.5	24	24	2	1.288	COUNTY		8.322
BROADWATER COUNTY	8+0.322	RS	86 4	50	75	PMS	3.0	4.5	24	24	2	1.098	COUNTY	9.420	9.420
JCT CO RD	9+0.420														

********** SUMMARY BY COUNTIES **********

	ROUTE	CONST	UNIMP	WYE	CITY <5000	URBAN INSIDE CITY LIMITS	URBAN OUTSIDE CITY LIMITS	TOTAL CITY	TOTAL URBAN	COUNTY	NATL FOREST	INDIAN RESERV	OTHER	NET RURAL
BROADWATER	9.420	9.420								9.420				9.420

FEDERAL AID SECONDARY ROUTE NUMBER 286

SECTION DESCRIPTION	MILE POST	MTCE SECT	PROJECT NUMBER	YEAR BLT	YEAR IMP	SURF TYPE	THICKNESS SURF	THICKNESS BASE	WIDTH SURF	WIDTH RDY	NO LN	SECT LENGTH	LOCA-TION	PROJCT LENGTH	ACCUM MILEAGE
			MONT. SECONDARY 286												
JCT FAP 2	0+0.000	FAS	20 A	42	42	RMS	1.5	7.5	20	24	2	3.946	COUNTY	3.946	3.946
TRIDENT NOT INC	3+0.942														

********** SUMMARY BY COUNTIES **********

	ROUTE	CONST	UNIMP	WYE	CITY <5000	URBAN INSIDE CITY LIMITS	URBAN OUTSIDE CITY LIMITS	TOTAL CITY	TOTAL URBAN	COUNTY	NATL FOREST	INDIAN RESERV	OTHER	NET RURAL
GALLATIN	3.948	3.946								3.946				3.946

FEDERAL AID SECONDARY ROUTE NUMBER 287

SECTION DESCRIPTION	MILE POST	MTCE SECT	PROJECT NUMBER	YEAR BLT	YEAR IMP	SURF TYPE	THICKNESS SURF	THICKNESS BASE	WIDTH SURF	WIDTH RDY	NO LN	SECT LENGTH	LOCA-TION	PROJCT LENGTH	ACCUM MILEAGE
MONT. SECONDARY 287															
JCT FAP 2	0+0.000		CITY CONSTR	38	38	RMS	2.0	4.0	24	28	2	.350	CITY		.350
LV THREE FORKS CL	0+0.370		CNTY CONSTR	45	45	RMS	2.0	4.0	24	28	2	.430	COUNTY		.780
GALLATIN COUNTY	0+0.800		CNTY CONSTR	45	45	RMS	2.0	4.0	18	24	2	5.700	COUNTY		6.480
WILLOW CREEK NOT INC	6+0.500		CNTY CONSTR	45	45	RMS	2.0	4.0	24	28	2	.420	COUNTY	6.900	6.900
GALLATIN COUNTY	6+0.920		S 87 1	49	49	RMS	1.5	1.5	20	20	2	1.076	COUNTY	1.076	7.976
JCT CO RD	7+1.010														

********** SUMMARY BY COUNTIES **********

	ROUTE	CONST	UNIMP	WYE	CITY <5000	URBAN INSIDE CITY LIMITS	URBAN OUTSIDE CITY LIMITS	TOTAL CITY	TOTAL URBAN	COUNTY	NATL FOREST	INDIAN RESERV	OTHER	NET RURAL
GALLATIN	7.996	7.976			.350			.350		7.626				7.626

FEDERAL AID SECONDARY ROUTE NUMBER 288

SECTION DESCRIPTION	MILE POST	MTCE SECT	PROJECT NUMBER	YEAR BLT	YEAR IMP	SURF TYPE	THICKNESS SURF	THICKNESS BASE	WIDTH SURF	WIDTH RDY	NO LN	SECT LENGTH	LOCA-TION	PROJCT LENGTH	ACCUM MILEAGE
MONT. SECONDARY 288															
JCT I 90 MANHATTAN INT JCT FAS 346	0+0.000		I IG 90 6	64	64	BST	.7	13.0	32	32	2	.909	COUNTY	.909	.909
GALLATIN COUNTY	1+0.385		S 41 3	49	49	RMS	1.5	13.0	20	20	2	5.231	COUNTY		6.140
JCT FAS 347	6+0.524		S 41 3	49	49	RMS	1.5	13.0	20	20	2	2.151	COUNTY	7.382	8.291
GALLATIN COUNTY	8+0.674		S 41 4	51	51	RMS	2.0	10.0	20	20	2	8.097	COUNTY	8.097	16.388
JCT FAS 289	16+0.773														

********** SUMMARY BY COUNTIES **********

	ROUTE	CONST	UNIMP	WYE	CITY <5000	URBAN INSIDE CITY LIMITS	URBAN OUTSIDE CITY LIMITS	TOTAL CITY	TOTAL URBAN	COUNTY	NATL FOREST	INDIAN RESERV	OTHER	NET RURAL
GALLATIN	16.390	16.388								16.388				16.388

FEDERAL AID SECONDARY ROUTE NUMBER 289

MONT. SECONDARY 289

SECTION DESCRIPTION	MILE POST	MTCE SECT	PROJECT NUMBER	YEAR BLT	YEAR IMP	SURF TYPE	THICKNESS SURF	THICKNESS BASE	WIDTH SURF	WIDTH RDY	NO LN	SECT LENGTH	LOCA-TION	PROJCT LENGTH	ACCUM MILEAGE
JCT FAP 13	0+0.000	2910	S 63 4	53	53	RMS	2.0	6.0	24	24	2	6.425	COUNTY	6.425	6.425
MADISON COUNTY	6+0.420	2910	S 63 3	52	52	RMS	2.0	8.0	24	24	2	1.518	COUNTY		7.943
MADISON COUNTY	7+0.930	2910	S 63 1	51	51	RMS			17	17	2	.047	COUNTY	.047	7.990
MADISON COUNTY	7+0.977	2910	S 63 3	52	52	RMS	2.0	8.0	24	24	2	3.487	COUNTY	5.005	11.477
MADISON CO LN GALLATIN CO	11+0.450	1610	S 63 5	55	55	RMS	2.0	10.0	24	24	2	1.600	COUNTY		13.077
GALLATIN CO LN MADISON CO	13+0.050	2910	S 63 5	55	55	RMS	2.0	10.0	24	24	2	1.761	COUNTY		14.838
MADISON CO LN GALLATIN CO	14+0.810	1610	S 63 5	55	55	RMS	2.0	10.0	24	24	2	5.450	COUNTY	8.811	20.288
GALLATIN COUNTY	20+0.260	1610	S 63 2	55	55	RMS	2.0	10.0	24	24	2	5.492	COUNTY		25.780
JCT FAS 288	25+0.750	1610	S 41 4	51	51	RMS	2.0	10.0	16	16	2	.066	COUNTY	.066	25.846
GALLATIN COUNTY	25+0.816	1610	S 63 2	54	54	RMS	2.0	10.0	24	24	2	3.201	COUNTY		29.047
JCT FAS 291	29+0.021	1610	S 63 2	54	54	RMS	2.0	10.0	24	24	2	.002	COUNTY	8.695	29.049
JCT FAP 50	29+0.025														

********** SUMMARY BY COUNTIES **********

	ROUTE	CONST	UNIMP	WYE	CITY <5000	URBAN INSIDE CITY LIMITS	URBAN OUTSIDE CITY LIMITS	TOTAL CITY	TOTAL URBAN	COUNTY	NATL FOREST	INDIAN RESERV	OTHER	NET RURAL
GALLATIN	15.813	15.811								15.811				
MADISON	13.241	13.238								13.238				
TOTAL	29.054	29.049								29.049				29.049

FEDERAL AID SECONDARY ROUTE NUMBER 290

MONT. SECONDARY 290

SECTION DESCRIPTION	MILE POST	MTCE SECT	PROJECT NUMBER	YEAR BLT	YEAR IMP	SURF TYPE	THICKNESS SURF	THICKNESS BASE	WIDTH SURF	WIDTH RDY	NO LN	SECT LENGTH	LOCA-TION	PROJCT LENGTH	ACCUM MILEAGE
JCT FAS 291	0+0.000		S 88 2	53	53	RMS	2.0	16.0	24	24	2	.217	CITY		.217
BROADWAY STREET	0+0.217		S 88 2	53	53	RMS	2.0	16.0	24	24	2	.279	CITY	.496	.496
JCT FAP 2	0+0.500		S 40 2	57	57	BST	.7	9.0	28	28	2	.625	CITY		1.121
LV BELGRADE CL	1+0.127		CNTY CONSTR	57	57	BST	.7	4.0	28	28	2	.400	COUNTY		1.521
GALLATIN COUNTY	1+0.527		S 40 2	57	57	BST	.7	9.0	28	28	2	7.208	COUNTY	7.833	8.729
JCT FAS 346	8+0.735		CNTY CONSTR	45	45	GRV	3.0		24	24	2	8.012	COUNTY		16.741
JCT CO RD	16+0.747														

FEDERAL AID SECONDARY ROUTE NUMBER 290

********** SUMMARY BY COUNTIES **********

	ROUTE	CONST	UNIMP	WYE	CITY <5000	URBAN INSIDE CITY LIMITS	URBAN OUTSIDE CITY LIMITS	TOTAL CITY	TOTAL URBAN	COUNTY	NATL FOREST	INDIAN RESERV	OTHER	NET RURAL
GALLATIN	16.747	8.329	8.412		1.121			1.121		15.620				15.620

FEDERAL AID SECONDARY ROUTE NUMBER 291

SECTION DESCRIPTION	MILE POST	MTCE SECT	PROJECT NUMBER	YEAR BLT	YEAR IMP	SURF TYPE	THICKNESS SURF	THICKNESS BASE	WIDTH SURF	WIDTH RDY	NO LN	SECT LENGTH	LOCA-TION	PROJCT LENGTH	ACCUM MILEAGE
MONT. SECONDARY 291															
JCT FAP 50 FAS 289	0+0.000	1620	S 139 1	53	53	RMS	2.0	10.0	24	24	2	6.608	COUNTY		6.608
JCT FAS 347	6+0.560	1620	I 90 5 14	67	67	PMS	4.0	12.0	32	32	2	.098	COUNTY		6.706
JCT I 90 BELGRADE INT	6+0.658	1620	I 90 5 14	67	67	PMS	4.0	12.0	32	32	2	.076	COUNTY	.174	6.782
ENT BELGRADE CL	6+0.734	1620	S 139 1	53	53	RMS	2.0	10.0	24	24	2	.251	CITY		7.033
JCT FAS 290	6+0.985	1620	S 139 1	53	53	RMS	2.0	10.0	24	24	2	.498	CITY		7.531
LV BELGRADE CL	7+0.463	1620	S 139 1	53	53	RMS	2.0	10.0	24	24	2	.001	COUNTY	7.358	7.532
JCT FAP 2	7+0.466														

********** SUMMARY BY COUNTIES **********

	ROUTE	CONST	UNIMP	WYE	CITY <5000	URBAN INSIDE CITY LIMITS	URBAN OUTSIDE CITY LIMITS	TOTAL CITY	TOTAL URBAN	COUNTY	NATL FOREST	INDIAN RESERV	OTHER	NET RURAL
GALLATIN	7.536	7.532			.749			.749		6.783				6.783

FEDERAL AID SECONDARY ROUTE NUMBER 292

SECTION DESCRIPTION	MILE POST	MTCE SECT	PROJECT NUMBER	YEAR BLT	YEAR IMP	SURF TYPE	THICKNESS SURF	THICKNESS BASE	WIDTH SURF	WIDTH RDY	NO LN	SECT LENGTH	LOCA-TION	PROJCT LENGTH	ACCUM MILEAGE
			MONT. SECONDARY 292												
JCT FAP 27	0+0.000		S 194 1	56	56	GRV	4.0		24	24	2	9.236	COUNTY	9.236	9.236
CARTER COUNTY	9+0.230		CNTY CONSTR	53	53	GRV	3.0		18	18	2	7.400	COUNTY		16.636
CARTER COUNTY	16+0.630		CNTY CONSTR	53	53	GRD			14	14	2	4.026	COUNTY		20.662
CARTER COUNTY	20+0.656		S 194 4	65	65	GRV	3.0	9.0	28	28	2	.338	COUNTY	.338	21.000
CARTER COUNTY	20+0.994		CNTY CONSTR	53	53	GRD			14	14	2	4.000	COUNTY		25.000
JCT CO RD	24+0.980														

********** SUMMARY BY COUNTIES **********

	ROUTE	CONST	UNIMP	WYE	CITY <5000	URBAN INSIDE CITY LIMITS	URBAN OUTSIDE CITY LIMITS	TOTAL CITY	TOTAL URBAN	COUNTY	NATL FOREST	INDIAN RESERV	OTHER	NET RURAL
CARTER	25.003	9.574	15.426							25.000				25.000

FEDERAL AID SECONDARY ROUTE NUMBER 293

SECTION DESCRIPTION	MILE POST	MTCE SECT	PROJECT NUMBER	YEAR BLT	YEAR IMP	SURF TYPE	THICKNESS SURF	THICKNESS BASE	WIDTH SURF	WIDTH RDY	NO LN	SECT LENGTH	LOCA-TION	PROJCT LENGTH	ACCUM MILEAGE
			MONT. SECONDARY 293												
COIN U01211 000+0.070-001+0.032	0+0.000														.962
JCT FAU 1211	0+0.962		S 370 10	58	58	PMS	3.0	18.0	24	24	2	.476	COUNTY		1.438
JCT FAS 536	1+0.438		S 370 10	58	58	PMS	3.0	18.0	25	25	2	2.384	COUNTY	2.860	3.822
GALLATIN COUNTY	3+0.822		S 370 12	61	61	PMS	3.0	13.8	30	30	2	5.760	COUNTY	5.760	9.582
JCT CO RD	9+0.582		S 370 20	73	73	PMS	3.0	9.0	31	31	2	4.045	COUNTY		13.627
BEG FH 40	13+0.627		S 370 20	73	73	PMS	3.0	9.0	31	31	2	2.701	COUNTY	6.746	16.328
GALLATIN COUNTY	16+0.328		S 370 6	48	48	GRV	3.0	3.0	20	20	2	.865	COUNTY		17.193
ENT GALLATIN NF	17+0.193		S 370 6	48	48	GRV	3.0	9.0	20	20	2	1.600	NATFOR	2.465	18.793
JCT CO RD	18+0.793		CNTY CONSTR	45	45	BLD			18	18	2	3.599	NATFOR		22.392
END FH 40 LV GALLATIN NF	22+0.392		CNTY CONSTR	45	45	BLD			18	18	2	1.700	COUNTY		24.092
GALLATIN COUNTY	24+0.092		CNTY CONSTR	45	45	GRV	2.0		20	20	2	7.400	COUNTY		31.492
GALLATIN CO LN PARK CO	31+0.492		S 370 15	63	63	PMS	2.4	12.0	28	28	2	6.736	COUNTY	6.736	38.228
JCT FAP 11	38+0.230														

FEDERAL AID SECONDARY ROUTE NUMBER 293

********** SUMMARY BY COUNTIES **********

	ROUTE	CONST	UNIMP	WYE	CITY <5000	URBAN INSIDE CITY LIMITS	URBAN OUTSIDE CITY LIMITS	TOTAL CITY	TOTAL URBAN	COUNTY	NATL FOREST	INDIAN RESERV	OTHER	NET RURAL
GALLATIN	30.530	17.831	12.699							25.331	5.199			
PARK	6.738	6.736								6.736				
TOTAL	37.268	24.567	12.699							32.067	5.199			37.266

FEDERAL AID SECONDARY ROUTE NUMBER 294

SECTION DESCRIPTION	MILE POST	MTCE SECT	PROJECT NUMBER	YEAR BLT	YEAR IMP	SURF TYPE	THICKNESS SURF	THICKNESS BASE	WIDTH SURF	WIDTH RDY	NO LN	SECT LENGTH	LOCA-TION	PROJCT LENGTH	ACCUM MILEAGE
MONT. SECONDARY 294															
JCT FAP 11	0+0.000		S 14 8	60	60	PMS	2.4	9.6	24	24	2	11.859	COUNTY	11.859	11.859
MEAGHER COUNTY	11+0.860		FAS 14 A	40	40	GRV	5.0		24	24	2	3.613	COUNTY	3.613	15.472
MEAGHER COUNTY	15+0.470		S 14 3	47	47	GRV	6.0		21	21	2	3.400	COUNTY	3.400	18.872
MEAGHER COUNTY	18+0.870		S 14 11	69	69	PMS	3.0	7.0	28	28	2	8.179	COUNTY	8.179	27.051
MARTINSDALE NOT INC	27+0.040		FAS 14 B	42	42	RMS	2.0	7.0	20	20	2	2.118	COUNTY	2.118	29.169
JCT FAP 14	29+0.164														

********** SUMMARY BY COUNTIES **********

	ROUTE	CONST	UNIMP	WYE	CITY <5000	URBAN INSIDE CITY LIMITS	URBAN OUTSIDE CITY LIMITS	TOTAL CITY	TOTAL URBAN	COUNTY	NATL FOREST	INDIAN RESERV	OTHER	NET RURAL
MEAGHER	29.173	29.169								29.169				29.169

FEDERAL AID SECONDARY ROUTE NUMBER 295

SECTION DESCRIPTION	MILE POST	MTCE SECT	PROJECT NUMBER	YEAR BLT	YEAR IMP	SURF TYPE	THICKNESS SURF	THICKNESS BASE	WIDTH SURF	WIDTH RDY	NO LN	SECT LENGTH	LOCA-TION	PROJCT LENGTH	ACCUM MILEAGE
MONT. SECONDARY 295															
JCT FAP 2	0+0.000	S	27 1	49	49	GRV	4.0		24	24	2	.432	COUNTY		.432
PARK COUNTY	0+0.434	S	27 1	49	49	GRV	4.0		24	24	2	4.566	COUNTY		4.998
PARK COUNTY	4+1.000	S	27 1	49	49	GRV	6.0		24	24	2	1.514	COUNTY	6.512	6.512
PARK COUNTY	6+0.500	CNTY	CONSTR	45	45	GRV	5.0		16	16	2	3.515	COUNTY		10.027
JCT FAS 475	10+0.010	CNTY	CONSTR	45	45	GRV	4.0		20	20	2	2.000	COUNTY		12.027
JCT CO RD	12+0.012														

********** SUMMARY BY COUNTIES **********

	ROUTE	CONST	UNIMP	WYE	CITY <5000	URBAN INSIDE CITY LIMITS	URBAN OUTSIDE CITY LIMITS	TOTAL CITY	TOTAL URBAN	COUNTY	NATL FOREST	INDIAN RESERV	OTHER	NET RURAL
PARK	12.029	6.512	5.515							12.027				12.027

FEDERAL AID SECONDARY ROUTE NUMBER 296

SECTION DESCRIPTION	MILE POST	MTCE SECT	PROJECT NUMBER	YEAR BLT	YEAR IMP	SURF TYPE	THICKNESS SURF	THICKNESS BASE	WIDTH SURF	WIDTH RDY	NO LN	SECT LENGTH	LOCA-TION	PROJCT LENGTH	ACCUM MILEAGE
MONT. SECONDARY 296															
JCT FAP 14	0+0.000	S	18 6	65	65	PMS	2.4	20.0	30	30	2	.468	COUNTY		.468
WHEATLAND COUNTY	0+0.470	S	18 6	65	65	PMS	2.4	20.0	50	50	2	.029	COUNTY		.497
TWODOT NOT INC	0+0.499	S	18 6	65	65	PMS	2.4	20.0	50	50	2	.208	COUNTY		.705
WHEATLAND COUNTY	0+0.707	S	18 6	65	65	PMS	2.4	14.0	28	28	2	6.636	COUNTY	7.341	7.341
WHEATLAND COUNTY	7+0.320	CNTY	CONSTR	45	45	GRV	3.0		16	16	2	6.614	COUNTY		13.955
JCT CO RD	13+0.932														

********** SUMMARY BY COUNTIES **********

	ROUTE	CONST	UNIMP	WYE	CITY <5000	URBAN INSIDE CITY LIMITS	URBAN OUTSIDE CITY LIMITS	TOTAL CITY	TOTAL URBAN	COUNTY	NATL FOREST	INDIAN RESERV	OTHER	NET RURAL
WHEATLAND	13.957	7.341	6.614							13.955				13.955

FEDERAL AID SECONDARY ROUTE NUMBER 297

SECTION DESCRIPTION	MILE POST	MTCE SECT	PROJECT NUMBER	YEAR BLT	YEAR IMP	SURF TYPE	THICKNESS SURF	THICKNESS BASE	WIDTH SURF	WIDTH RDY	NO LN	SECT LENGTH	LOCA-TION	PROJCT LENGTH	ACCUM MILEAGE
MONT. SECONDARY 297															
JCT FAP 14	0+0.000		S 64 6	74	74	PMS	3.0	18.0	24	24	2	8.709	COUNTY	8.709	8.709
JCT CO RD	8+0.711														

********** SUMMARY BY COUNTIES **********

	ROUTE	CONST	UNIMP	WYE	CITY <5000	URBAN INSIDE CITY LIMITS	URBAN OUTSIDE CITY LIMITS	TOTAL CITY	TOTAL URBAN	COUNTY	NATL FOREST	INDIAN RESERV	OTHER	NET RURAL
WHEATLAND	8.711	8.709								8.709				8.709

FEDERAL AID SECONDARY ROUTE NUMBER 298

SECTION DESCRIPTION	MILE POST	MTCE SECT	PROJECT NUMBER	YEAR BLT	YEAR IMP	SURF TYPE	THICKNESS SURF	THICKNESS BASE	WIDTH SURF	WIDTH RDY	NO LN	SECT LENGTH	LOCA-TION	PROJCT LENGTH	ACCUM MILEAGE
MONT. SECONDARY 298															
JCT FAP 2	0+0.000		CITY CONSTR	37	37	RMS	2.0	4.0	80	80	2	.211	CITY	.211	.211
MCLEOD STREET	0+0.213		CITY CONSTR	35	35	BST	.7	3.0	40	40	2	.220	CITY	.220	.431
MCLEOD STREET	0+0.433		CITY CONSTR	25	25	GRV	3.0		40	40	2	.180	CITY		.611
TENTH AVE	0+0.613		S 28 3	49	49	RMS	1.5	8.5	24	24	2	.269	CITY		.880
LV BIG TIMBER CL	0+0.882		S 28 3	49	49	RMS	1.5	8.5	24	24	2	7.465	COUNTY	7.734	8.345
SWEET GRASS COUNTY	8+0.347		S 28 13	74	74	RMS	3.0	14.0	28	28	2	.672	COUNTY	.672	9.017
SWEET GRASS COUNTY	9+0.019		S 28 5	54	54	RMS	2.0	8.0	24	24	2	7.212	COUNTY	7.212	16.229
MCLEOD NOT INC	16+0.231		CNTY CONSTR	45	45	BST	.7	3.0	24	24	2	2.200	COUNTY		18.429
SWEET GRASS COUNTY	18+0.431		S 28 9	67	74	PMS	4.8	11.0	28	28	2	8.843	COUNTY	8.843	27.272
GALLATIN NF BDRY	27+0.274														

********** SUMMARY BY COUNTIES **********

	ROUTE	CONST	UNIMP	WYE	CITY <5000	URBAN INSIDE CITY LIMITS	URBAN OUTSIDE CITY LIMITS	TOTAL CITY	TOTAL URBAN	COUNTY	NATL FOREST	INDIAN RESERV	OTHER	NET RURAL
SWEET GRASS	27.274	24.992	2.380		.880			.880		26.392				26.392

FEDERAL AID SECONDARY ROUTE NUMBER 299

SECTION DESCRIPTION	MILE POST	MTCE SECT	PROJECT NUMBER	YEAR BLT	YEAR IMP	SURF TYPE	THICKNESS SURF	THICKNESS BASE	WIDTH SURF	WIDTH RDY	NO LN	SECT LENGTH	LOCA-TION	PROJCT LENGTH	ACCUM MILEAGE
			MONT. SECONDARY 299												
JCT FAP 14 FAS 300	0+0.000		CITY CONSTR	45	45	PMS	3.0	14.0	46	46	2	.164	CITY		.164
FIRST ST	0+0.166		S 263 3	67	67	PMS	3.0	14.0	28	28	2	.063	CITY		.227
FIFTH AVE.	0+0.229		S 263 3	67	67	PMS	3.0	14.0	28	28	2	.101	CITY		.328
FRANKLIN ST	0+0.330		S 263 3	67	67	PMS	3.0	14.0	28	28	2	.302	CITY		.630
LV RYEGATE CL	0+0.632		S 263 3	67	67	PMS	3.0	14.0	28	28	2	4.245	COUNTY	4.711	4.875
FRANKLIN NOT INC	4+0.860		CNTY CONSTR	45	45	GRV	3.0		20	20	2	1.555	COUNTY		6.430
JCT CO RD	6+0.412														

********** SUMMARY BY COUNTIES **********

	ROUTE	CONST	UNIMP	WYE	CITY <5000	URBAN INSIDE CITY LIMITS	URBAN OUTSIDE CITY LIMITS	TOTAL CITY	TOTAL URBAN	COUNTY	NATL FOREST	INDIAN RESERV	OTHER	NET RURAL
GOLDEN VALLEY	6.432	4.711	1.719		.630			.630		5.800				5.800

FEDERAL AID SECONDARY ROUTE NUMBER 300

SECTION DESCRIPTION	MILE POST	MTCE SECT	PROJECT NUMBER	YEAR BLT	YEAR IMP	SURF TYPE	THICKNESS SURF	THICKNESS BASE	WIDTH SURF	WIDTH RDY	NO LN	SECT LENGTH	LOCA-TION	PROJCT LENGTH	ACCUM MILEAGE
			MONT. SECONDARY 300												
JCT FAP 14 IN RYEGATE	0+0.000		S 71 4	62	62	GRV	6.0		24	24	2	.264	CITY		.264
NO NAME STREET	0+0.266		S 71 4	62	62	GRV			24	24	2	.027	CITY		.291
NO NAME STREET	0+0.293		S 71 4	62	62	GRV	6.0		24	24	2	.219	CITY	.510	.510
NO NAME STREET	0+0.512		S 71 3	60	60	GRV	6.0	3.0	24	24	2	.060	CITY		.570
LV RYEGATE CL	0+0.572		S 71 3	60	60	GRV	3.0		24	24	2	4.858	COUNTY	4.918	5.428
GOLDEN VALLEY COUNTY	5+0.430		CNTY CONSTR			PRM					2	2.000	COUNTY		7.428
GOLDEN VALLEY COUNTY	7+0.430		CNTY CONSTR	45	45	GRV	3.0		20	20	2	3.770	COUNTY		11.198
JCT CO RD	11+0.200														

********** SUMMARY BY COUNTIES **********

	ROUTE	CONST	UNIMP	WYE	CITY <5000	URBAN INSIDE CITY LIMITS	URBAN OUTSIDE CITY LIMITS	TOTAL CITY	TOTAL URBAN	COUNTY	NATL FOREST	INDIAN RESERV	OTHER	NET RURAL
GOLDEN VALLEY	11.200	5.428	5.770		.570			.570		10.628				10.628

FEDERAL AID SECONDARY ROUTE NUMBER 302

SECTION DESCRIPTION	MILE POST	MTCE SECT	PROJECT NUMBER	YEAR BLT	YEAR IMP	SURF TYPE	THICKNESS SURF	THICKNESS BASE	WIDTH SURF	WIDTH RDY	NO LN	SECT LENGTH	LOCA-TION	PROJCT LENGTH	ACCUM MILEAGE
MONT. SECONDARY 302															
COIN U01002 000+0.000-004+0.800	0+0.000														4.800
JCT FAS 429 FAU 1002	4+0.800		S 176 1	56	56	BST	.7	11.0	24	24	2	.180	COUNTY	.180	4.980
YELLOWSTONE COUNTY	4+0.980		S 176 2	55	55	RMS	2.0	10.0	24	24	2	9.770	COUNTY	9.770	14.750
YELLOWSTONE COUNTY	14+0.750		DS 176 4	59	59	PMS	2.4	15.0	24	24	2	6.037	COUNTY		20.787
STILLWATER CO LN STILLWATER CO	20+0.787		DS 176 4	59	59	PMS	2.4	15.0	24	24	2	1.392	COUNTY	7.429	22.179
JCT CO RD AT MOLT NOT INC	22+0.179														

********** SUMMARY BY COUNTIES **********

	ROUTE	CONST	UNIMP	WYE	CITY <5000	URBAN INSIDE CITY LIMITS	URBAN OUTSIDE CITY LIMITS	TOTAL CITY	TOTAL URBAN	COUNTY	NATL FOREST	INDIAN RESERV	OTHER	NET RURAL
STILLWATER	1.392	1.392								1.392				
YELLOWSTONE	15.987	15.987								15.987				
TOTAL	17.379	17.379								17.379				17.379

FEDERAL AID SECONDARY ROUTE NUMBER 303

SECTION DESCRIPTION	MILE POST	MTCE SECT	PROJECT NUMBER	YEAR BLT	YEAR IMP	SURF TYPE	THICKNESS SURF	THICKNESS BASE	WIDTH SURF	WIDTH RDY	NO LN	SECT LENGTH	LOCA-TION	PROJCT LENGTH	ACCUM MILEAGE
MONT. SECONDARY 303															
JCT FORMER FAP 2	0+0.000		CNTY CONSTR	45	45	GRV	3.0		22	22	2	2.900	COUNTY		2.900
YELLOWSTONE COUNTY	2+0.900		CNTY CONSTR	45	45	BST	.7	3.0	20	20	2	2.700	COUNTY		5.600
JCT FORMER FAP 2	5+0.600		FAP 53 A	20	39	RMS	2.5	12.0	24	24	2	.100	COUNTY	.100	5.700
YELLOWSTONE COUNTY	5+0.700		CNTY CONSTR	45	45	RMS	1.5	3.0	16	16	2	.500	COUNTY		6.200
YELLOWSTONE COUNTY	5+1.200		CNTY CONSTR	45	45	BST	.7	3.0	24	24	2	2.800	COUNTY		9.000
YELLOWSTONE COUNTY	8+0.468		CNTY CONSTR	45	45	GRV	3.0		14	14	2	4.400	COUNTY		13.400
YELLOWSTONE COUNTY	12+0.868		CNTY CONSTR	45	45	GRV	3.0		14	14	2	1.400	COUNTY		14.800
YELLOWSTONE COUNTY	14+0.268		CNTY CONSTR	45	45	BST	.7	3.0	24	24	2	.947	COUNTY		15.747
YELLOWSTONE COUNTY	15+0.215		I 94 1 17	72	72	PMS	2.4	22.0	24	34	2	.353	COUNTY	.353	16.100
JCT I 94 POMPEY PILLAR INT	16+0.104														

FEDERAL AID SECONDARY ROUTE NUMBER 303

********** SUMMARY BY COUNTIES **********

	ROUTE	CONST	UNIMP	WYE	CITY <5000	URBAN INSIDE CITY LIMITS	URBAN OUTSIDE CITY LIMITS	TOTAL CITY	TOTAL URBAN	COUNTY	NATL FOREST	INDIAN RESERV	OTHER	NET RURAL
YELLOWSTONE	16.104	.453	15.647							16.100				16.100

FEDERAL AID SECONDARY ROUTE NUMBER 304

SECTION DESCRIPTION	MILE POST	MTCE SECT	PROJECT NUMBER	YEAR BLT	YEAR IMP	SURF TYPE	THICKNESS SURF	THICKNESS BASE	WIDTH SURF	WIDTH RDY	NO LN	SECT LENGTH	LOCA-TION	PROJCT LENGTH	ACCUM MILEAGE
MONT. SECONDARY 304															
JCT FORMER FAP 2 YELLOWSTONE CO	0+0.000	S	147 1	54	54	RMS	2.0	12.0	24	24	2	4.829	COUNTY	4.829	4.829
JCT CO RD	4+0.833														

********** SUMMARY BY COUNTIES **********

	ROUTE	CONST	UNIMP	WYE	CITY <5000	URBAN INSIDE CITY LIMITS	URBAN OUTSIDE CITY LIMITS	TOTAL CITY	TOTAL URBAN	COUNTY	NATL FOREST	INDIAN RESERV	OTHER	NET RURAL
YELLOWSTONE	4.832	4.829								4.829				4.829

FEDERAL AID SECONDARY ROUTE NUMBER 305

SECTION DESCRIPTION	MILE POST	MTCE SECT	PROJECT NUMBER	YEAR BLT	YEAR IMP	SURF TYPE	THICKNESS SURF	THICKNESS BASE	WIDTH SURF	WIDTH RDY	NO LN	SECT LENGTH	LOCA-TION	PROJCT LENGTH	ACCUM MILEAGE
MONT. SECONDARY 305															
JCT FRTG RD	0+0.000	S	192 7	65	65	PMS	2.4	18.0	28	28	2	3.233	COUNTY	3.233	3.233
YELLOWSTONE COUNTY	3+0.236	S	192 2	59	59	PMS	1.8	15.0	24	24	2	1.267	COUNTY		4.500
YELLOWSTONE COUNTY	4+0.503	S	192 2	59	59	PMS	1.8	15.0	24	24	2	2.046	COUNTY		6.546
JCT FAS 502	6+0.549	S	192 2	59	59	PMS	1.8	15.0	24	24	2	2.006	COUNTY	5.319	8.552
JCT FAS 429 FAU 1010	8+0.555														

FEDERAL AID SECONDARY ROUTE NUMBER 305

********** SUMMARY BY COUNTIES **********

	ROUTE	CONST	UNIMP	WYE	CITY <5000	URBAN INSIDE CITY LIMITS	URBAN OUTSIDE CITY LIMITS	TOTAL CITY	TOTAL URBAN	COUNTY	NATL FOREST	INDIAN RESERV	OTHER	NET RURAL
YELLOWSTONE	8.555	8.552								8.552				8.552

FEDERAL AID SECONDARY ROUTE NUMBER 306

MONT. SECONDARY 306

SECTION DESCRIPTION	MILE POST	MTCE SECT	PROJECT NUMBER	YEAR BLT	YEAR IMP	SURF TYPE	THICKNESS SURF	THICKNESS BASE	WIDTH SURF	WIDTH RDY	NO LN	SECT LENGTH	LOCA-TION	PROJCT LENGTH	ACCUM MILEAGE
JCT FAP 2	0+0.000		CNTY CONSTR	45	45	GRV	3.0		12	20	2	.816	COUNTY		.816
STILLWATER COUNTY	0+0.818		I 90 8 52	72	72	PMS	2.4	10.0	28	28	2	.255	COUNTY		1.071
STILLWATER COUNTY	1+0.073		I 90 8 52	72	72	PMS	2.4	10.0	28	28	2	.275	COUNTY	.530	1.346
STILLWATER COUNTY	1+0.348		CNTY CONSTR	45	45	GRV	3.0		12	20	2	2.520	COUNTY		3.866
STILLWATER COUNTY	3+0.868		FAS 129 8	39	39	GRV	5.0		26	26	2	3.425	COUNTY	3.425	7.291
STILLWATER COUNTY	7+0.286		S 129 3	48	48	GRV	3.0	4.0	12	20	2	3.257	COUNTY	3.257	10.548
STILLWATER COUNTY	10+0.543		S 129 11	70	70	PMS	3.0	7.0	24	26	2	7.452	COUNTY	7.452	18.000
STILLWATER COUNTY	17+0.991		S 129 8	63	63	PMS	2.4	16.0	28	28	2	7.003	COUNTY	7.003	25.003
RAPELJE NOT INC	24+0.989														

********** SUMMARY BY COUNTIES **********

	ROUTE	CONST	UNIMP	WYE	CITY <5000	URBAN INSIDE CITY LIMITS	URBAN OUTSIDE CITY LIMITS	TOTAL CITY	TOTAL URBAN	COUNTY	NATL FOREST	INDIAN RESERV	OTHER	NET RURAL
STILLWATER	25.005	21.667	3.336							25.003				25.003

FEDERAL AID SECONDARY ROUTE NUMBER 307

MONT. SECONDARY 307

SECTION DESCRIPTION	MILE POST	MTCE SECT	PROJECT NUMBER	YEAR BLT	YEAR IMP	SURF TYPE	THICKNESS SURF	THICKNESS BASE	WIDTH SURF	WIDTH RDY	NO LN	SECT LENGTH	LOCA-TION	PROJCT LENGTH	ACCUM MILEAGE
JCT FAP 28 RED LODGE THIRD ST	0+0.000		S 289 2	52	52	RMS	2.0	8.0	24	24	2	.470	CITY		.470
LV RED LODGE CL	0+0.472		S 289 2	52	52	RMS	2.0	8.0	24	24	2	5.580	COUNTY	6.050	6.050
CARBON COUNTY	6+0.046		S 289 3	53	53	RMS	2.0	8.0	24	24	2	7.264	COUNTY	7.264	13.314
CARBON COUNTY	13+0.310		S 289 4	57	57	PMS	2.0	10.5	24	24	2	6.370	COUNTY	6.370	19.684
CARBON COUNTY	19+0.680		S 289 8	60	60	PMS	2.4	10.2	24	24	2	4.235	COUNTY		23.919
CARBON CO LN STILLWATER CO	23+0.910		S 289 8	60	60	PMS	2.4	10.2	24	24	2	.397	COUNTY		24.316
STILLWATER CO LN CARBON CO	24+0.300		S 289 8	60	60	PMS	2.4	10.2	24	24	2	.270	COUNTY	4.902	24.586
CARBON COUNTY	24+0.570		S 346 5	60	60	PMS	2.4	10.2	24	24	2	.515	COUNTY		25.101
CARBON CO LN STILLWATER CO	25+0.080		S 346 5	60	60	PMS	2.4	10.2	24	24	2	2.309	COUNTY	2.824	27.410
STILLWATER COUNTY	27+0.380		NRS 288 B	35	35	RMS	1.5	4.0	20	20	2	2.579	COUNTY	2.579	29.989
JCT FAS 419	29+0.950		DARM 1	43	43	RMS	2.5	6.0	20	20	2	3.081	COUNTY		33.070
JCT FAS 420	33+0.030		DARM 1	43	43	RMS	2.5	6.0	20	20	2	1.820	COUNTY		34.890
STILLWATER COUNTY	34+0.850		DARM 1	43	43	RMS	2.5	7.0	20	20	2	10.965	COUNTY		45.855
STILLWATER COUNTY	45+0.810		S 288 3	57	57	RMS	2.0	10.0	28	28	2	.143	COUNTY		45.998
JCT FAS 421	45+0.953		S 288 3	57	57	RMS	2.0	10.0	28	28	2	.084	COUNTY		46.082
STILLWATER COUNTY	46+0.013		S 288 3	57	57	RMS			28	28	2	.109	COUNTY		46.191
STILLWATER COUNTY	46+0.122		S 288 3	57	57	RMS	2.0	10.0	28	28	2	.253	COUNTY	.589	46.444
STILLWATER COUNTY	46+0.375		DARM 1	43	43	RMS	2.5	6.0	20	20	2	.001	COUNTY		46.445
ENT COLUMBUS CL PATTEN ST	46+0.376		DARM 1	43	43	RMS	2.5	6.0	20	20	2	.296	CITY	16.163	46.741
JCT FAP 2	46+0.675														

********** SUMMARY BY COUNTIES **********

	ROUTE	CONST	UNIMP	WYE	CITY <5000	URBAN INSIDE CITY LIMITS	URBAN OUTSIDE CITY LIMITS	TOTAL CITY	TOTAL URBAN	COUNTY	NATL FOREST	INDIAN RESERV	OTHER	NET RURAL
CARBON	24.706	24.704			.470			.470		24.234				
STILLWATER	22.040	22.037			.296			.296		21.741				
TOTAL	46.746	46.741			.766			.766		45.975				45.975

FEDERAL AID SECONDARY ROUTE NUMBER 308

MONT. SECONDARY 308

SECTION DESCRIPTION	MILE POST	MTCE SECT	PROJECT NUMBER	YEAR BLT	YEAR IMP	SURF TYPE	THICKNESS SURF	THICKNESS BASE	WIDTH SURF	WIDTH RDY	NO LN	SECT LENGTH	LOCA-TION	PROJCT LENGTH	ACCUM MILEAGE
JCT FAP 28	0+0.000		FAS 3 B	44	44	BST	.7	7.5	24	24	2	.280	COUNTY		.280
ENT RED LODGE CL	0+0.282		FAS 3 B	44	44	BST	.7	7.5	24	24	2	.599	CITY		.879
LV RED LODGE CL	0+0.881		FAS 3 B	44	44	BST	.7	7.5	24	24	2	3.190	COUNTY	4.069	4.069
CARBON COUNTY	4+0.060		FAS 3 A	44	44	BST	.7	7.5	24	24	2	.382	COUNTY	.382	4.451
CARBON COUNTY	4+0.442		S 3 5	51	51	BST	.7	12.0	25	25	2	2.135	COUNTY		6.586
ENT BEARCREEK CL	6+0.570		S 3 5	51	51	BST	.7	12.0	25	25	2	.493	CITY		7.079
LV BEARCREEK CL	7+0.060		S 3 5	51	51	BST	.7	12.0	25	25	2	2.233	COUNTY	4.861	9.312
CARBON COUNTY	9+0.290		S 3 4	49	49	BST	.7	14.2	24	24	2	5.259	COUNTY		14.571
CARBON COUNTY	14+0.540		S 3 4	49	49	BST	.7	14.2	24	24	2	.042	COUNTY		14.613
JCT FAS 397	14+0.582	0510	S 3 4	49	49	BST	.7	14.2	24	24	2	.422	COUNTY		15.035
CARBON COUNTY	15+0.000	0510	S 3 4	49	49	BST	.7	14.2	24	24	2	.678	COUNTY	6.401	15.713
CARBON COUNTY	15+0.678	0510	S 320 4	49	49	RMS	1.5	10.5	20	24	2	2.812	COUNTY	2.812	18.525
CARBON COUNTY	18+0.480	0510	S 320 3	48	48	RMS	2.0	8.0	24	24	2	6.982	COUNTY	6.982	25.507
JCT FAP 4	25+0.467														

********** SUMMARY BY COUNTIES **********

	ROUTE	CONST	UNIMP	WYE	CITY <5000	URBAN INSIDE CITY LIMITS	URBAN OUTSIDE CITY LIMITS	TOTAL CITY	TOTAL URBAN	COUNTY	NATL FOREST	INDIAN RESERV	OTHER	NET RURAL
CARBON	25.514	25.507			1.092			1.092		24.415				24.415

FEDERAL AID SECONDARY ROUTE NUMBER 310

MONT. SECONDARY 310

SECTION DESCRIPTION	MILE POST	MTCE SECT	PROJECT NUMBER	YEAR BLT	YEAR IMP	SURF TYPE	THICKNESS SURF	THICKNESS BASE	WIDTH SURF	WIDTH RDY	NO LN	SECT LENGTH	LOCA-TION	PROJCT LENGTH	ACCUM MILEAGE
JCT FAP 2	0+0.000		I 94 1 46	74	74	PMS	2.4	11.0	28	28	2	.097	COUNTY		.097
JCT I 94 CUSTER INT	0+0.099		I 94 1 46	74	74	PMS	2.4	11.0	28	28	2	.321	COUNTY	.418	.418
YELLOWSTONE COUNTY	0+0.420		S 236 8	64	64	GRV	6.0		28	28	2	.774	COUNTY		1.192
JCT FAS 311	1+0.194		S 236 8	64	64	GRV	6.0	3.0	28	28	2	.382	COUNTY	1.156	1.574
YELLOWSTONE COUNTY	1+0.576		CNTY CONSTR	45	45	GRV	3.0		24	24	2	2.312	COUNTY		3.886
YELLOWSTONE COUNTY	3+0.888		CNTY CONSTR	45	45	GRV	3.0		22	22	2	12.100	COUNTY		15.986
YELLOWSTONE COUNTY	15+0.988		CNTY CONSTR	45	45	BLD			16	16	2	12.874	COUNTY		28.860
YELLOWSTONE CO LN MUSSELSHELL CO	28+0.862		S 236 3	59	59	GRV	6.0	3.0	28	28	2	7.056	COUNTY	7.056	35.916
MUSSELSHELL COUNTY	35+0.918		RS 236 11	58	75	GRV	6.0	3.0	24	24	2	6.511	COUNTY	6.511	42.427
MUSSELSHELL NOT INC	42+0.429		CNTY CONSTR	45	45	GRV	3.0		24	24	2	.206	COUNTY		42.633
MUSSELSHELL COUNTY	42+0.635		S 236 6	60	60	RMS	2.4	12.0	24	24	2	.681	COUNTY	.681	43.314
JCT FAP 14	43+0.318														

FEDERAL AID SECONDARY ROUTE NUMBER 310

********** SUMMARY BY COUNTIES **********

	ROUTE	CONST	UNIMP	WYE	CITY <5000	URBAN INSIDE CITY LIMITS	URBAN OUTSIDE CITY LIMITS	TOTAL CITY	TOTAL URBAN	COUNTY	NATL FOREST	INDIAN RESERV	OTHER	NET RURAL
MUSSELSHELL	14.456	14.248	.206							14.454				
YELLOWSTONE	28.862	1.574	27.286							28.860				
TOTAL	43.318	15.822	27.492							43.314				43.314

FEDERAL AID SECONDARY ROUTE NUMBER 311

SECTION DESCRIPTION	MILE POST	MTCE SECT	PROJECT NUMBER	YEAR BLT	YEAR IMP	SURF TYPE	THICKNESS SURF	THICKNESS BASE	WIDTH SURF	WIDTH RDY	NO LN	SECT LENGTH	LOCA-TION	PROJCT LENGTH	ACCUM MILEAGE
MONT. SECONDARY 311															
JCT FAS 310	0+0.000		CNTY CONSTR	64	64	GRV	3.0		20	20	2	5.000	COUNTY		5.000
YELLOWSTONE CO LN TREASURE CO	5+0.000		CNTY CONSTR	64	64	GRV	3.0		18	18	2	7.000	COUNTY		12.000
TREASURE COUNTY	12+0.000		CNTY CONSTR	45	45	GRV	3.0		22	22	2	1.500	COUNTY		13.500
TREASURE COUNTY	13+0.500		FAS 367 B	40	40	BST	.7	5.8	24	24	2	3.137	COUNTY	3.137	16.637
TREASURE COUNTY	16+0.630		S 367 5	68	68	PMS	2.4	16.0	30	30	2	.200	COUNTY		16.837
TREASURE COUNTY	16+0.830		S 367 5	68	68	PMS			28	28	2	.133	COUNTY		16.970
TREASURE COUNTY	16+0.963		S 367 5	68	68	PMS	2.4	16.0	30	30	2	.249	COUNTY		17.219
MYERS NOT INC	17+0.200		S 367 5	68	68	PMS	2.4	16.0	30	30	2	.243	COUNTY	.825	17.462
TREASURE COUNTY	17+0.443		WPSO 367 A	36	36	BST	.7	4.8	25	25	2	2.858	COUNTY	2.858	20.320
TREASURE COUNTY	20+0.290		FAP 160 D	32	32	RMS	4.0	4.0	24	24	2	3.437	COUNTY	3.437	23.757
TREASURE COUNTY	23+0.720		FAP 114 B	32	32	RMS	4.0	4.0	24	24	2	.522	COUNTY	.522	24.279
JCT FAP 2	24+0.244														

********** SUMMARY BY COUNTIES **********

	ROUTE	CONST	UNIMP	WYE	CITY <5000	URBAN INSIDE CITY LIMITS	URBAN OUTSIDE CITY LIMITS	TOTAL CITY	TOTAL URBAN	COUNTY	NATL FOREST	INDIAN RESERV	OTHER	NET RURAL
TREASURE	19.281	10.779	8.500							19.279				
YELLOWSTONE	5.002		5.000							5.000				
TOTAL	24.283	10.779	13.500							24.279				24.279

FEDERAL AID SECONDARY ROUTE NUMBER 313

SECTION DESCRIPTION	MILE POST	MTCE SECT	PROJECT NUMBER	YEAR BLT	YEAR IMP	SURF TYPE	THICKNESS SURF	THICKNESS BASE	WIDTH SURF	WIDTH RDY	NO LN	SECT LENGTH	LOCA-TION	PROJCT LENGTH	ACCUM MILEAGE
			MONT. SECONDARY 313												
JCT FAP 16 HARDIN	0+0.000		S 26 6	58	58	BST	.7	12.0	30	30	2	.506	CITY		.506
LV HARDIN CL	0+0.508		S 26 6	58	58	BST	.7	12.0	30	30	2	6.989	INDRES		7.495
BIG HORN COUNTY	7+0.480		S 26 6	58	58	BST			24	24	2	.109	INDRES		7.604
BIG HORN COUNTY	7+0.589		S 26 6	58	58	BST	.7	12.0	30	30	2	.818	INDRES	8.422	8.422
BIG HORN COUNTY	8+0.390		S 26 1	47	47	RMS	2.0	13.0	24	24	2	10.185	INDRES	10.185	18.607
BIG HORN COUNTY	18+0.570		S 26 2	50	50	RMS	2.0	9.0	24	24	2	2.844	INDRES		21.451
BIG HORN COUNTY	21+0.410		S 26 6	50	50	RMS	2.0	11.0	24	24	2	1.367	INDRES	4.211	22.818
ST XAVIER NOT INC	22+0.770		S 26 3	53	53	RMS	2.0	15.0	24	24	2	5.433	INDRES	5.433	28.251
BIG HORN COUNTY	28+0.200		FLP 9 1	62	62	PMS	2.4	15.6	30	30	2	3.628	INDRES		31.879
BIG HORN COUNTY	31+0.820		S 26 10	63	63	PMS			30	30	2	.075	INDRES	.075	31.954
BIG HORN COUNTY	31+0.895		FLP 9 1	63	63	PMS	2.4	15.6	30	30	2	1.497	INDRES	5.125	33.451
JCT FAS 463	33+0.380		FLP 9 2	62	62	PMS	2.4	15.6	30	30	2	4.400	INDRES	4.400	37.851
JCT CO RD	37+0.782														

********** SUMMARY BY COUNTIES **********

	ROUTE	CONST	UNIMP	WYE	CITY <5000	URBAN INSIDE CITY LIMITS	URBAN OUTSIDE CITY LIMITS	TOTAL CITY	TOTAL URBAN	COUNTY	NATL FOREST	INDIAN RESERV	OTHER	NET RURAL
BIG HORN	37.853	37.851			.506			.506				37.345		37.345

FEDERAL AID SECONDARY ROUTE NUMBER 314

SECTION DESCRIPTION	MILE POST	MTCE SECT	PROJECT NUMBER	YEAR BLT	YEAR IMP	SURF TYPE	THICKNESS SURF	THICKNESS BASE	WIDTH SURF	WIDTH RDY	NO LN	SECT LENGTH	LOCA-TION	PROJCT LENGTH	ACCUM MILEAGE
			MONT. SECONDARY 314												
JCT WYO FAS 87	0+0.000		S 207 3	63	63	PMS	2.4	14.0	28	28	2	3.762	COUNTY	3.762	3.762
BIG HORN COUNTY	3+0.762		SRS 207 9	73	73	PMS	3.0	6.0	28	28	2	12.999	COUNTY	12.999	16.761
BIG HORN COUNTY	16+0.761		CNTY CONSTR	46	46	GRV	3.0		18	18	2	1.838	COUNTY		18.599
JCT FAS 566	18+0.599		CNTY CONSTR	46	46	GRV	3.0		18	18	2	14.600	COUNTY		33.199
BIG HORN COUNTY	33+0.199		CNTY CONSTR	75	75	BST	.7	4.0	22	22	2	12.200	INDRES	12.200	45.399
JCT FAP 37	45+0.399														

FEDERAL AID SECONDARY ROUTE NUMBER 314

********** SUMMARY BY COUNTIES **********

	ROUTE	CONST	UNIMP	WYE	CITY <5000	URBAN INSIDE CITY LIMITS	URBAN OUTSIDE CITY LIMITS	TOTAL CITY	TOTAL URBAN	COUNTY	NATL FOREST	INDIAN RESERV	OTHER	NET RURAL
BIG HORN	45.399	28.961	16.438							33.199		12.200		45.399

FEDERAL AID SECONDARY ROUTE NUMBER 315

SECTION DESCRIPTION	MILE POST	MTCE SECT	PROJECT NUMBER	YEAR BLT	YEAR IMP	SURF TYPE	THICKNESS SURF	THICKNESS BASE	WIDTH SURF	WIDTH RDY	NO LN	SECT LENGTH	LOCA-TION	PROJCT LENGTH	ACCUM MILEAGE
MONT. SECONDARY 315															
JCT INDIAN RD CHEYENNE IR BDRY	0+0.000		S 362 5	59	59	PMS	2.4	9.0	22	24	2	9.049	COUNTY	9.049	9.049
JCT CO RD	9+0.049		S 362 7	66	66	PMS	4.2	14.0	22	24	2	8.131	COUNTY	8.131	17.180
ROSEBUD COUNTY	17+0.180		S 323 7	49	70	PMS	2.4	17.0	24	26	2	1.335	COUNTY		18.515
COLSTRIP NOT INC	18+0.515		S 323 7	49	70	PMS	2.4	17.0	24	26	2	3.309	COUNTY	4.644	21.824
ROSEBUD COUNTY	21+0.824		S 323 6	49	70	PMS	2.4	17.0	22	24	2	3.481	COUNTY		25.305
JCT CO RD	25+0.305		S 323 6	49	70	PMS	2.4	17.0	22	24	2	1.875	COUNTY		27.180
ROSEBUD COUNTY	27+0.180		S 323 6	49	67	PMS	2.4	17.0	22	24	2	5.165	COUNTY	10.521	32.345
ROSEBUD COUNTY	32+0.345		S 323 9	53	67	RMS	2.4	17.0	22	24	2	5.855	COUNTY	5.855	38.200
ROSEBUD COUNTY	38+0.200		S 323 8	51	67	RMS	1.5	12.0	22	24	2	8.725	COUNTY		46.925
ROSEBUD COUNTY	46+0.925		I IG 94 3	67	67	PMS	2.4	14.0	28	28	2	.157	COUNTY		47.082
JCT I 94 COLSTRIP INT	47+0.082		I IG 94 3	67	67	PMS	2.4	14.0	28	28	2	.183	COUNTY	.340	47.265
ROSEBUD COUNTY	47+0.265		S 323 10	51	51	RMS	1.5	12.0	22	24	2	.496	COUNTY	9.221	47.761
JCT FAP 2	47+0.763														

********** SUMMARY BY COUNTIES **********

	ROUTE	CONST	UNIMP	WYE	CITY <5000	URBAN INSIDE CITY LIMITS	URBAN OUTSIDE CITY LIMITS	TOTAL CITY	TOTAL URBAN	COUNTY	NATL FOREST	INDIAN RESERV	OTHER	NET RURAL
ROSEBUD	47.763	47.761								47.761				47.761

FEDERAL AID SECONDARY ROUTE NUMBER 317

SECTION DESCRIPTION	MILE POST	MTCE SECT	PROJECT NUMBER	YEAR BLT	YEAR IMP	SURF TYPE	THICKNESS SURF	THICKNESS BASE	WIDTH SURF	WIDTH RDY	NO LN	SECT LENGTH	LOCA-TION	PROJCT LENGTH	ACCUM MILEAGE
			MONT. SECONDARY 317												
JCT FAP 5 FAS 207	0+0.000		CNTY CONSTR	53	53	GRV	3.0		14	14	2	.419	COUNTY		.419
FLATHEAD COUNTY	0+0.419		CNTY CONSTR	53	53	GRV	3.0		14	14	2	2.285	COUNTY		2.704
JCT FAU 6715	2+0.704		CNTY CONSTR	53	53	RMS	1.5	3.0	22	22	2	1.780	COUNTY		4.484
JCT FAP 1	4+0.484														

********** SUMMARY BY COUNTIES **********

	ROUTE	CONST	UNIMP	WYE	CITY <5000	URBAN INSIDE CITY LIMITS	URBAN OUTSIDE CITY LIMITS	TOTAL CITY	TOTAL URBAN	COUNTY	NATL FOREST	INDIAN RESERV	OTHER	NET RURAL
FLATHEAD	4.484		4.484							4.484				4.484

FEDERAL AID SECONDARY ROUTE NUMBER 320

SECTION DESCRIPTION	MILE POST	MTCE SECT	PROJECT NUMBER	YEAR BLT	YEAR IMP	SURF TYPE	THICKNESS SURF	THICKNESS BASE	WIDTH SURF	WIDTH RDY	NO LN	SECT LENGTH	LOCA-TION	PROJCT LENGTH	ACCUM MILEAGE
			MONT. SECONDARY 320												
JCT FAP 2	0+0.000		NRS 308 B	34	34	GRV	3.0	3.5	20	20	2	1.976	COUNTY	1.976	1.976
FALLON COUNTY	1+0.970		NRS 308 A	34	34	GRV	3.0	3.5	20	20	2	2.239	COUNTY		4.215
FALLON CO LN CUSTER CO	4+0.200		NRS 308 A	34	34	GRV	3.0	3.5	20	20	2	1.353	COUNTY		5.568
ENT ISMAY CL	5+0.550		NRS 308 A	34	34	GRV	3.0	3.5	20	20	2	.509	CITY	4.101	6.077
JCT CO RD	6+0.052														

********** SUMMARY BY COUNTIES **********

	ROUTE	CONST	UNIMP	WYE	CITY <5000	URBAN INSIDE CITY LIMITS	URBAN OUTSIDE CITY LIMITS	TOTAL CITY	TOTAL URBAN	COUNTY	NATL FOREST	INDIAN RESERV	OTHER	NET RURAL
CUSTER	1.862	1.862			.509			.509		1.353				
FALLON	4.217	4.215								4.215				
TOTAL	6.079	6.077			.509			.509		5.568				5.568

FEDERAL AID SECONDARY ROUTE NUMBER 321

SECTION DESCRIPTION	MILE POST	MTCE SECT	PROJECT NUMBER	YEAR BLT	YEAR IMP	SURF TYPE	THICKNESS SURF	THICKNESS BASE	WIDTH SURF	WIDTH RDY	NO LN	SECT LENGTH	LOCA-TION	PROJCT LENGTH	ACCUM MILEAGE
			MONT. SECONDARY 321												
JCT FAP 2 PLEVNA	0+0.000		S 166 3	56	56	GRV	8.0		24	24	2	.509	CITY		.509
LV PLEVNA CL	0+0.511		S 166 3	56	56	GRV	8.0		24	24	2	2.306	COUNTY		2.815
JCT FAS 493	2+0.810		S 166 3	56	56	GRV	8.0		24	24	2	2.548	COUNTY		5.363
FALLON COUNTY	5+0.350		S 166 2	56	56	GRV	8.0		24	24	2	.668	COUNTY		6.031
FALLON COUNTY	6+0.010		S 166 1	56	56	GRV	8.0		24	24	2	.018	COUNTY	.018	6.049
FALLON COUNTY	6+0.028		S 166 2	56	56	GRV	8.0		24	24	2	.431	COUNTY	1.099	6.480
FALLON COUNTY	6+0.459		S 166 3	56	56	GRV	8.0		24	24	2	3.352	COUNTY	8.715	9.832
JCT CO RD	9+0.802														

********** SUMMARY BY COUNTIES **********

	ROUTE	CONST	UNIMP	WYE	CITY <5000	URBAN INSIDE CITY LIMITS	URBAN OUTSIDE CITY LIMITS	TOTAL CITY	TOTAL URBAN	COUNTY	NATL FOREST	INDIAN RESERV	OTHER	NET RURAL
FALLON	9.834	9.832			.509			.509		9.323				9.323

FEDERAL AID SECONDARY ROUTE NUMBER 322

SECTION DESCRIPTION	MILE POST	MTCE SECT	PROJECT NUMBER	YEAR BLT	YEAR IMP	SURF TYPE	THICKNESS SURF	THICKNESS BASE	WIDTH SURF	WIDTH RDY	NO LN	SECT LENGTH	LOCA-TION	PROJCT LENGTH	ACCUM MILEAGE
			MONT. SECONDARY 322												
JCT FAP 27	0+0.000		S 51 2	59	59	BST	.7	5.0	24	24	2	13.017	COUNTY	13.017	13.017
FALLON COUNTY	13+0.017		S 51 4	59	59	GRV	6.0		24	24	2	4.083	COUNTY		17.100
JCT FAS 546	17+0.100		S 51 4	59	59	GRV	6.0		24	24	2	.514	COUNTY	4.597	17.614
FALLON COUNTY	17+0.614		S 51 5	60	60	GRV	6.0		24	24	2	5.860	COUNTY	5.860	23.474
FALLON COUNTY	23+0.465		CNTY CONSTR	45	45	GRV	3.0		17	17	2	.448	COUNTY		23.922
FALLON COUNTY	23+0.913		CNTY CONSTR	45	45	GRD			20	20	2	5.900	COUNTY		29.822
JCT CO RD	29+0.812														

********** SUMMARY BY COUNTIES **********

	ROUTE	CONST	UNIMP	WYE	CITY <5000	URBAN INSIDE CITY LIMITS	URBAN OUTSIDE CITY LIMITS	TOTAL CITY	TOTAL URBAN	COUNTY	NATL FOREST	INDIAN RESERV	OTHER	NET RURAL
FALLON	29.824	23.474	6.348							29.822				29.822

FEDERAL AID SECONDARY ROUTE NUMBER 323

SECTION DESCRIPTION	MILE POST	MTCE SECT	PROJECT NUMBER	YEAR BLT	YEAR IMP	SURF TYPE	THICKNESS SURF	THICKNESS BASE	WIDTH SURF	WIDTH RDY	NO LN	SECT LENGTH	LOCA-TION	PROJCT LENGTH	ACCUM MILEAGE
			MONT. SECONDARY 323												
JCT FAP 27	0+0.000		S 318 4	64	64	PMS	2.4	17.0	34	34	2	.242	CITY		.242
LV EKALAKA CL	0+0.246		S 318 4	64	64	PMS	2.4	17.0	34	34	2	4.600	COUNTY		4.842
BEG FH 55 ENT CUSTER NF	4+0.846		S 318 4	64	64	PMS	2.4	17.0	34	34	2	.213	NATFOR	5.055	5.055
CARTER COUNTY	5+0.059		FHP 55 1 1	64	64	PMS	2.4	17.0	30	30	2	2.498	NATFOR	2.498	7.553
END FH 55 LV CUSTER NF	7+0.557		S 347 11	64	64	PMS	2.4	17.0	30	30	2	.641	COUNTY	.641	8.194
CARTER COUNTY	8+0.198		S 347 14	70	70	PMS	3.0	8.0	30	30	2	9.085	COUNTY	9.085	17.279
CARTER COUNTY	17+0.283		S 347 7	53	53	GRV	6.0		24	24	2	.385	COUNTY		17.664
CARTER COUNTY	17+0.668		S 347 7	53	53	RMS	2.0	12.0	24	24	2	.168	COUNTY		17.832
CARTER COUNTY	17+0.836		S 347 8	53	53	RMS	2.0	12.0	24	24	2	.005	COUNTY		17.837
CARTER COUNTY	17+0.841		S 347 8	53	53	GRV	6.0		24	24	2	.029	COUNTY	.034	17.866
CARTER COUNTY	17+0.870		S 347 7	53	53	GRV	6.0		24	24	2	12.074	COUNTY	12.627	29.940
CARTER COUNTY	29+0.944		S 347 6	51	51	GRV	6.0		24	24	2	1.521	COUNTY		31.461
JCT FAS 277	31+0.465		S 347 6	51	51	GRV	6.0		24	24	2	13.460	COUNTY	14.981	44.921
CARTER COUNTY	44+0.925		S 347 5	49	49	GRV	5.0		24	24	2	13.026	COUNTY		57.947
JCT FAS 270	57+0.951		S 347 5	49	49	GRV	5.0		24	24	2	.606	COUNTY		58.553
ALBION NOT INC	58+0.557		S 347 5	49	49	GRV	5.0		24	24	2	1.272	COUNTY	14.904	59.825
CARTER COUNTY	59+0.829		S 347 4	49	49	GRV	6.0		20	20	2	11.983	COUNTY	11.983	71.808
JCT FAP 23	71+0.814														

********** SUMMARY BY COUNTIES **********

	ROUTE	CONST	UNIMP	WYE	CITY <5000	URBAN INSIDE CITY LIMITS	URBAN OUTSIDE CITY LIMITS	TOTAL CITY	TOTAL URBAN	COUNTY	NATL FOREST	INDIAN RESERV	OTHER	NET RURAL
CARTER	71.814	71.808			.242			.242		68.855	2.711			71.566

FEDERAL AID SECONDARY ROUTE NUMBER 324

SECTION DESCRIPTION	MILE POST	MTCE SECT	PROJECT NUMBER	YEAR BLT	YEAR IMP	SURF TYPE	THICKNESS SURF	THICKNESS BASE	WIDTH SURF	WIDTH RDY	NO LN	SECT LENGTH	LOCA-TION	PROJCT LENGTH	ACCUM MILEAGE
			MONT. SECONDARY 324												
JCT I 15 HORSE PRAIRIE INT	0+0.000		I 15 1	64	64	PMS	4.0	14.0	24	24	2	.152	COUNTY	.152	.152
BEAVERHEAD COUNTY	0+0.152		CNTY CONSTR	45	45	GRV	3.0		20	20	2	1.461	COUNTY		1.613
BEAVERHEAD COUNTY	1+0.640		S 85 00	63	63	GRV	6.0		28	28	2	3.068	COUNTY	3.068	4.681
BEAVERHEAD COUNTY	4+0.700		S 85 3	63	63	GRV	6.0		28	28	2	8.899	COUNTY	8.899	13.580
BEAVERHEAD COUNTY	13+0.590		S 85 1	52	52	GRV	6.0		24	30	2	14.990	COUNTY	14.990	28.570
BEG FH 23	28+0.580		FHP 23 AI	53	53	GRV	6.0	12.0	24	24	2	5.384	COUNTY	5.384	33.954
MONTANA-IDAHO STATE LINE	33+0.990														

FEDERAL AID SECONDARY ROUTE NUMBER 324

********** SUMMARY BY COUNTIES **********

	ROUTE	CONST	UNIMP	WYE	CITY <5000	URBAN INSIDE CITY LIMITS	URBAN OUTSIDE CITY LIMITS	TOTAL CITY	TOTAL URBAN	COUNTY	NATL FOREST	INDIAN RESERV	OTHER	NET RURAL
BEAVERHEAD	33.954	32.493	1.461							33.954				33.954

FEDERAL AID SECONDARY ROUTE NUMBER 325

SECTION DESCRIPTION	MILE POST	MTCE SECT	PROJECT NUMBER	YEAR BLT	YEAR IMP	SURF TYPE	THICKNESS SURF	THICKNESS BASE	WIDTH SURF	WIDTH RDY	NO LN	SECT LENGTH	LOCA-TION	PROJCT LENGTH	ACCUM MILEAGE
MONT. SECONDARY 325															
JCT FAP 1	0+0.000		S 106 1	52	52	GRV	6.0		24	24	2	10.182	COUNTY	10.182	10.182
BLAINE COUNTY	10+0.180		CNTY CONSTR	46	46	GRV	3.0		24	24	2	.718	COUNTY		10.900
BLAINE COUNTY	10+0.898		CNTY CONSTR	46	46	GRD			24	24	2	2.200	COUNTY		13.100
JCT CO RD	13+0.092														

********** SUMMARY BY COUNTIES **********

	ROUTE	CONST	UNIMP	WYE	CITY <5000	URBAN INSIDE CITY LIMITS	URBAN OUTSIDE CITY LIMITS	TOTAL CITY	TOTAL URBAN	COUNTY	NATL FOREST	INDIAN RESERV	OTHER	NET RURAL
BLAINE	13.102	10.182	2.918							13.100				13.100

FEDERAL AID SECONDARY ROUTE NUMBER 326

SECTION DESCRIPTION	MILE POST	MTCE SECT	PROJECT NUMBER	YEAR BLT	YEAR IMP	SURF TYPE	THICKNESS SURF	THICKNESS BASE	WIDTH SURF	WIDTH RDY	NO LN	SECT LENGTH	LOCA-TION	PROJCT LENGTH	ACCUM MILEAGE
MONT. SECONDARY 326															
JCT FAP 52	0+0.000	1520	DS 204 2	59	59	PMS	2.4	23.0	24	24	2	.781	COUNTY		.781
FLATHEAD COUNTY	0+0.783	1520	DS 204 2	59	59	PMS	2.4	12.0	24	24	2	2.505	COUNTY		3.286
FLATHEAD COUNTY	3+0.280	1520	DS 204 2	59	59	PMS	2.4	23.0	24	24	2	3.792	COUNTY		7.078
FLATHEAD COUNTY	7+0.070	1520	DS 204 2	59	59	PMS	2.4	12.0	24	24	2	1.387	COUNTY	8.465	8.465
JCT FAS 209 LAKE CO LINE	8+0.454														

********** SUMMARY BY COUNTIES **********

	ROUTE	CONST	UNIMP	WYE	CITY <5000	URBAN INSIDE CITY LIMITS	URBAN OUTSIDE CITY LIMITS	TOTAL CITY	TOTAL URBAN	COUNTY	NATL FOREST	INDIAN RESERV	OTHER	NET RURAL
FLATHEAD	8.469	8.465								8.465				8.465

FEDERAL AID SECONDARY ROUTE NUMBER 327

SECTION DESCRIPTION	MILE POST	MTCE SECT	PROJECT NUMBER	YEAR BLT	YEAR IMP	SURF TYPE	THICKNESS SURF	THICKNESS BASE	WIDTH SURF	WIDTH RDY	NO LN	SECT LENGTH	LOCA-TION	PROJCT LENGTH	ACCUM MILEAGE
MONT. SECONDARY 327															
JCT FAP 1	0+0.000		S 180 1	61	61	RMS	2.4	15.0	28	28	2	.007	COUNTY		.007
ENT BAINVILLE CL CLINTON ST	0+0.009		S 180 1	61	61	RMS	2.4	15.0	28	28	2	.542	CITY		.549
FIFTH AVE	0+0.551		S 180 1	61	61	RMS	2.4	15.0	30	30	2	.098	CITY		.647
NO NAME ST	0+0.649		S 180 1	61	61	GRV	6.0		24	24	2	.502	CITY		1.149
LV BAINVILLE CL	1+0.130		S 180 1	61	61	GRV	6.0		24	24	2	6.486	COUNTY	7.635	7.635
JCT CO RD	7+0.610		CNTY CONSTR	53	53	GRV	3.0		20	20	2	.115	COUNTY		7.750
ROOSEVELT COUNTY	7+0.725		CNTY CONSTR	53	53	GRV	3.0		22	22	2	4.500	COUNTY		12.250
JCT FAS 469	12+0.220		CNTY CONSTR	53	53	GRV	3.0		22	22	2	.300	COUNTY		12.550
ROOSEVELT COUNTY	12+0.520		CNTY CONSTR	53	53	GRV	3.0		20	20	2	2.700	COUNTY		15.250
JCT N DAKOTA FAS 553	15+0.222														

********** SUMMARY BY COUNTIES **********

	ROUTE	CONST	UNIMP	WYE	CITY <5000	URBAN INSIDE CITY LIMITS	URBAN OUTSIDE CITY LIMITS	TOTAL CITY	TOTAL URBAN	COUNTY	NATL FOREST	INDIAN RESERV	OTHER	NET RURAL
ROOSEVELT	15.252	7.635	7.615		1.142			1.142		14.108				14.108

FEDERAL AID SECONDARY ROUTE NUMBER 328

SECTION DESCRIPTION	MILE POST	MTCE SECT	PROJECT NUMBER	YEAR BLT	YEAR IMP	SURF TYPE	THICKNESS SURF	THICKNESS BASE	WIDTH SURF	WIDTH RDY	NO LN	SECT LENGTH	LOCA-TION	PROJCT LENGTH	ACCUM MILEAGE
MONT. SECONDARY 328															
JCT FAP 53	0+0.000	CNTY	CONSTR 53	53		GRV	3.0		20	20	2	2.600	COUNTY		2.600
YELLOWSTONE COUNTY	2+0.600	CNTY	CONSTR 53	53		GRD			26	26	2	10.030	COUNTY		12.630
YELLOWSTONE COUNTY	12+0.630	CNTY	CONSTR 53	53		BST	.7	3.0	20	20	2	5.870	COUNTY		18.500
ENT BROADVIEW CL FIRST ST	18+0.502	CITY	CONSTR 67	67		BST	.7	3.0	20	20	2	.130	CITY		18.630
JCT FAP 53	18+0.634														

********** SUMMARY BY COUNTIES **********

	ROUTE	CONST	UNIMP	WYE	CITY <5000	URBAN INSIDE CITY LIMITS	URBAN OUTSIDE CITY LIMITS	TOTAL CITY	TOTAL URBAN	COUNTY	NATL FOREST	INDIAN RESERV	OTHER	NET RURAL
YELLOWSTONE	18.634		18.630		.130			.130		18.500				18.500

FEDERAL AID SECONDARY ROUTE NUMBER 329

SECTION DESCRIPTION	MILE POST	MTCE SECT	PROJECT NUMBER	YEAR BLT	YEAR IMP	SURF TYPE	THICKNESS SURF	THICKNESS BASE	WIDTH SURF	WIDTH RDY	NO LN	SECT LENGTH	LOCA-TION	PROJCT LENGTH	ACCUM MILEAGE
MONT. SECONDARY 329															
JCT FAP 2	0+0.000	CNTY	CONSTR 53	53		BST	.7	4.0	20	20	2	1.400	COUNTY		1.400
YELLOWSTONE COUNTY	1+0.400	CNTY	CONSTR 53	53		GRV	3.0		18	18	2	1.100	COUNTY		2.500
JCT CO RD	2+0.502														

********** SUMMARY BY COUNTIES **********

	ROUTE	CONST	UNIMP	WYE	CITY <5000	URBAN INSIDE CITY LIMITS	URBAN OUTSIDE CITY LIMITS	TOTAL CITY	TOTAL URBAN	COUNTY	NATL FOREST	INDIAN RESERV	OTHER	NET RURAL
YELLOWSTONE	2.502		2.500							2.500				2.500

FEDERAL AID SECONDARY ROUTE NUMBER 330

SECTION DESCRIPTION	MILE POST	MTCE SECT	PROJECT NUMBER	YEAR BLT	YEAR IMP	SURF TYPE	THICKNESS SURF	THICKNESS BASE	WIDTH SURF	WIDTH RDY	NO LN	SECT LENGTH	LOCA-TION	PROJCT LENGTH	ACCUM MILEAGE
MONT. SECONDARY 330															
JCT FAP 3	0+0.000		CNTY CONSTR	45	45	GRV	3.0		22	22	2	3.100	COUNTY		3.100
JCT CO RD	3+0.101		CNTY CONSTR	45	45	GRV	6.0		24	24	2	1.676	COUNTY		4.776
CASCADE COUNTY	4+0.770		S 77 1	50	50	GRV	2.0	6.0	24	24	2	.321	COUNTY	.321	5.097
CASCADE COUNTY	5+0.090		CNTY CONSTR	45	45	GRV	6.0		24	24	2	.303	COUNTY		5.400
CASCADE COUNTY	5+0.393		CNTY CONSTR	45	45	GRD			26	26	2	1.200	COUNTY		6.600
CASCADE COUNTY	6+0.590		CNTY CONSTR	45	45	GRV	3.0		26	26	2	1.300	COUNTY		7.900
CASCADE COUNTY	7+0.890		CNTY CONSTR	45	45	GRV	3.0		20	20	2	3.600	COUNTY		11.500
CASCADE COUNTY	11+0.490		CNTY CONSTR	45	45	GRV	3.0		14	14	2	3.305	COUNTY		14.805
CASCADE COUNTY	14+0.790		S 77 6	62	62	BST	1.8	12.0	26	26	2	.380	COUNTY		15.185
CASCADE COUNTY	15+0.170		S 77 6	62	62	BST			28	28	2	.027	COUNTY		15.212
CASCADE COUNTY	15+0.197		S 77 6	62	62	BST	1.8	12.0	26	26	2	.188	COUNTY	.595	15.400
CASCADE COUNTY	15+0.385		CNTY CONSTR	45	45	GRV	3.0		18	18	2	2.900	COUNTY		18.300
JCT CO RD	18+0.270		CNTY CONSTR	45	45	GRV	3.0		18	18	2	2.700	COUNTY		21.000
CASCADE COUNTY	20+0.970		CNTY CONSTR	45	45	GRD			26	26	2	2.300	COUNTY		23.300
CASCADE COUNTY	23+0.270		CNTY CONSTR	45	45	BLD			24	24	2	6.000	COUNTY		29.300
CASCADE COUNTY	29+0.270		CNTY CONSTR	45	45	GRV	3.0		20	20	2	2.000	COUNTY		31.300
CASCADE COUNTY	31+0.270		S 77 4	54	54	RMS	2.0	10.0	24	24	2	5.633	COUNTY	5.633	36.933
CASCADE COUNTY	36+0.900		S 77 2	54	54	RMS	2.0	10.0	24	24	2	.788	COUNTY		37.721
ENT CASCADE CL CENTRAL AVE	37+0.676		S 77 2	54	54	RMS	2.0	10.0	24	24	2	.176	CITY	.964	37.897
JCT FAP 3	37+0.854														

********** SUMMARY BY COUNTIES **********

	ROUTE	CONST	UNIMP	WYE	CITY <5000	URBAN INSIDE CITY LIMITS	URBAN OUTSIDE CITY LIMITS	TOTAL CITY	TOTAL URBAN	COUNTY	NATL FOREST	INDIAN RESERV	OTHER	NET RURAL
CASCADE	37.901	7.513	30.384		.176			.176		37.721				37.721

FEDERAL AID SECONDARY ROUTE NUMBER 331

SECTION DESCRIPTION	MILE POST	MTCE SECT	PROJECT NUMBER	YEAR BLT	YEAR IMP	SURF TYPE	THICKNESS SURF	THICKNESS BASE	WIDTH SURF	WIDTH RDY	NO LN	SECT LENGTH	LOCA-TION	PROJCT LENGTH	ACCUM MILEAGE
MONT. SECONDARY 331															
JCT FAP 11	0+0.000		FAP 64 C	45	45	RMS	2.5	2.5	20	20	2	1.020	COUNTY		1.020
ENT BELT CL	1+0.020		FAP 64 C	45	45	RMS	2.5	2.5	20	20	2	.050	CITY	1.070	1.070
CASTNER STREET	1+0.070		SAP 64 C	45	45	RMS	2.5	2.5	20	20	2	.200	CITY	.200	1.270
CASTNER STREET	1+0.270		S 198 3	58	71	PMS	4.4	17.0	50	50	2	.208	CITY		1.478
CASTNER STREET	1+0.478		S 198 3	58	71	PMS	4.4	15.0	26	26	2	.122	CITY		1.600
LV BELT CL	1+0.600		S 198 3	58	71	PMS	4.4	15.0	26	26	2	8.540	COUNTY	8.870	10.140
JCT FAS 228	10+0.134														

FEDERAL AID SECONDARY ROUTE NUMBER 331

********** SUMMARY BY COUNTIES **********

	ROUTE	CONST	UNIMP	WYE	CITY <5000	URBAN INSIDE CITY LIMITS	URBAN OUTSIDE CITY LIMITS	TOTAL CITY	TOTAL URBAN	COUNTY	NATL FOREST	INDIAN RESERV	OTHER	NET RURAL
CASCADE	10.144	10.140			.580			.580		9.560				9.560

FEDERAL AID SECONDARY ROUTE NUMBER 332

SECTION DESCRIPTION	MILE POST	MTCE SECT	PROJECT NUMBER	YEAR BLT	YEAR IMP	SURF TYPE	THICKNESS SURF	THICKNESS BASE	WIDTH SURF	WIDTH RDY	NO LN	SECT LENGTH	LOCA-TION	PROJCT LENGTH	ACCUM MILEAGE
			MONT. SECONDARY 332												
JCT FAP 23	0+0.000		S RS 45 10	59	72	PMS	2.4	9.5	28	28	2	1.000	COUNTY		1.000
CUSTER COUNTY	1+0.000		S 45 7	59	59	PMS			24	24	2	.026	COUNTY	.026	1.026
CUSTER COUNTY	1+0.026		S RS 45 10	59	72	PMS	2.4	9.5	28	28	2	4.668	COUNTY	5.668	5.694
CUSTER COUNTY	5+0.680		S 45 1	48	48	GRV	6.0		21	21	2	6.177	COUNTY		11.871
CUSTER COUNTY	11+0.850		S 45 1	48	48	GRV	6.0	12.0	21	21	2	.436	COUNTY	6.613	12.307
CUSTER COUNTY	12+0.280		S 45 2	52	52	GRV	6.0		24	24	2	8.136	COUNTY	8.136	20.443
GARLAND NOT INC	20+0.410		S 45 3	59	59	GRV	3.0	3.0	24	24	2	10.000	COUNTY	10.000	30.443
CUSTER COUNTY	30+0.410		S 45 4	57	57	GRV	3.0	3.0	24	24	2	6.860	COUNTY	6.860	37.303
CUSTER CO LN ROSEBUD CO	37+0.270		S 45 4	57	57	GRV	3.0	3.0	24	24	2	2.343	COUNTY		39.646
ROSEBUD COUNTY	39+0.610		S 45 6	63	63	GRV			24	24	2	.041	COUNTY	.041	39.687
ROSEBUD COUNTY	39+0.651		S 45 4	57	57	GRV	3.0	3.0	24	24	2	.619	COUNTY	2.962	40.306
JCT CO RD	40+0.263														

********** SUMMARY BY COUNTIES **********

	ROUTE	CONST	UNIMP	WYE	CITY <5000	URBAN INSIDE CITY LIMITS	URBAN OUTSIDE CITY LIMITS	TOTAL CITY	TOTAL URBAN	COUNTY	NATL FOREST	INDIAN RESERV	OTHER	NET RURAL
CUSTER	37.306	37.303								37.303				
ROSEBUD	3.003	3.003								3.003				
TOTAL	40.309	40.306								40.306				40.306

FEDERAL AID SECONDARY ROUTE NUMBER 333

SECTION DESCRIPTION	MILE POST	MTCE SECT	PROJECT NUMBER	YEAR BLT	YEAR IMP	SURF TYPE	THICKNESS SURF	THICKNESS BASE	WIDTH SURF	WIDTH RDY	NO LN	SECT LENGTH	LOCA-TION	PROJCT LENGTH	ACCUM MILEAGE
MONT. SECONDARY 333															
JCT FAP 2	0+0.000		CNTY CONSTR	45	45	GRV	3.0		20	20	2	3.300	COUNTY		3.300
CUSTER COUNTY	3+0.300		CNTY CONSTR	45	45	GRV	5.0		24	24	2	15.000	COUNTY		18.300
MIZPAH NOT INC	18+0.302														

********** SUMMARY BY COUNTIES **********

	ROUTE	CONST	UNIMP	WYE	CITY <5000	URBAN INSIDE CITY LIMITS	URBAN OUTSIDE CITY LIMITS	TOTAL CITY	TOTAL URBAN	COUNTY	NATL FOREST	INDIAN RESERV	OTHER	NET RURAL
CUSTER	18.302		18.300							18.300				18.300

FEDERAL AID SECONDARY ROUTE NUMBER 335

SECTION DESCRIPTION	MILE POST	MTCE SECT	PROJECT NUMBER	YEAR BLT	YEAR IMP	SURF TYPE	THICKNESS SURF	THICKNESS BASE	WIDTH SURF	WIDTH RDY	NO LN	SECT LENGTH	LOCA-TION	PROJCT LENGTH	ACCUM MILEAGE
MONT. SECONDARY 335															
JCT FAP 15	0+0.000		FAP 121	45	45	PCC	6.0	3.0	60	60	2	.072	CITY	.072	.072
MERRILL AVENUE	0+0.076		CITY CONSTR	45	45	PCC	6.0	3.0	60	60	2	.265	CITY	.265	.337
MERRILL AVENUE	0+0.341		S 359 7	64	64	PMS	2.4	16.0	30	30	2	.635	CITY		.972
LV GLENDIVE CL	0+0.976		S 359 7	64	64	PMS	2.4	16.0	30	30	2	2.324	COUNTY	2.959	3.296
DAWSON COUNTY	3+0.284		S 359 11	45	71	PMS	3.0	12.0	30	30	2	5.194	COUNTY	5.194	8.490
DAWSON COUNTY	9+0.574		S 359 3	45	45	GRV	4.8		24	24	2	.452	COUNTY	.452	8.942
DAWSON COUNTY	10+0.188		CNTY CONSTR	45	45	GRV	3.0		24	24	2	1.000	COUNTY		9.942
DAWSON COUNTY	11+0.211		S 359 2	57	57	GRV	4.5		24	24	2	3.560	COUNTY	3.560	13.502
DAWSON COUNTY	14+0.842		CNTY CONSTR	45	45	GRV	3.0		16	16	2	1.300	COUNTY		14.802
JCT CO RD	15+0.842														

********** SUMMARY BY COUNTIES **********

	ROUTE	CONST	UNIMP	WYE	CITY <5000	URBAN INSIDE CITY LIMITS	URBAN OUTSIDE CITY LIMITS	TOTAL CITY	TOTAL URBAN	COUNTY	NATL FOREST	INDIAN RESERV	OTHER	NET RURAL
DAWSON	14.806	12.502	2.300			.972		.972	.972	13.830				13.830

FEDERAL AID SECONDARY ROUTE NUMBER 336

SECTION DESCRIPTION	MILE POST	MTCE SECT	PROJECT NUMBER	YEAR BLT	YEAR IMP	SURF TYPE	THICKNESS SURF	THICKNESS BASE	WIDTH SURF	WIDTH RDY	NO LN	SECT LENGTH	LOCA-TION	PROJCT LENGTH	ACCUM MILEAGE
MONT. SECONDARY 336															
JCT FAP 27	0+0.000		S 130 2	54	54	GRV	6.0		24	24	2	5.348	COUNTY		5.348
FALLON COUNTY	5+0.350		S 130 1	53	53	GRV			24	24	2	.009	COUNTY		5.357
FALLON COUNTY	5+0.359		S 130 2	54	54	GRV	6.0		24	24	2	1.719	COUNTY		7.076
FALLON COUNTY	7+0.078		S 130 1	53	53	GRV			24	24	2	.014	COUNTY	.023	7.090
FALLON COUNTY	7+0.092		S 130 2	54	54	GRV	6.0		24	24	2	.807	COUNTY	7.874	7.897
FALLON COUNTY	7+0.899		S 130 3	54	54	GRV	6.0		24	24	2	4.010	COUNTY	4.010	11.907
FALLON CO LN WIBAUX CO	11+0.909		CNTY CONSTR	45	45	GRV	3.0		20	20	2	1.000	COUNTY		12.907
JCT FAS 413	12+0.909		CNTY CONSTR	45	45	GRV	3.0		22	22	2	.300	COUNTY		13.207
CARLYLE NOT INC	13+0.209		CNTY CONSTR	45	45	GRD			20	20	2	1.600	COUNTY		14.807
MONT N DAKOTA STATE LINE	14+0.809														

********** SUMMARY BY COUNTIES **********

	ROUTE	CONST	UNIMP	WYE	CITY <5000	URBAN INSIDE CITY LIMITS	URBAN OUTSIDE CITY LIMITS	TOTAL CITY	TOTAL URBAN	COUNTY	NATL FOREST	INDIAN RESERV	OTHER	NET RURAL
FALLON	11.909	11.907								11.907				
WIBAUX	2.900		2.900							2.900				
TOTAL	14.809	11.907	2.900							14.807				14.807

FEDERAL AID SECONDARY ROUTE NUMBER 338

SECTION DESCRIPTION	MILE POST	MTCE SECT	PROJECT NUMBER	YEAR BLT	YEAR IMP	SURF TYPE	THICKNESS SURF	THICKNESS BASE	WIDTH SURF	WIDTH RDY	NO LN	SECT LENGTH	LOCA-TION	PROJCT LENGTH	ACCUM MILEAGE
MONT. SECONDARY 338															
JCT FAS 241	0+0.000		S 179 1	55	55	GRV	7.0		24	24	2	6.436	COUNTY	6.436	6.436
BLAINE COUNTY	6+0.430		S 179 3	60	60	GRV	6.0		24	24	2	8.818	COUNTY	8.818	15.254
BLAINE COUNTY	15+0.240		S 179 4	62	62	GRV	6.0		24	24	2	6.315	COUNTY	6.315	21.569
JCT CO RD	21+0.553														

********** SUMMARY BY COUNTIES **********

	ROUTE	CONST	UNIMP	WYE	CITY <5000	URBAN INSIDE CITY LIMITS	URBAN OUTSIDE CITY LIMITS	TOTAL CITY	TOTAL URBAN	COUNTY	NATL FOREST	INDIAN RESERV	OTHER	NET RURAL
BLAINE	21.572	21.569								21.569				21.569

FEDERAL AID SECONDARY ROUTE NUMBER 339

SECTION DESCRIPTION	MILE POST	MTCE SECT	PROJECT NUMBER	YEAR BLT	YEAR IMP	SURF TYPE	THICKNESS SURF	THICKNESS BASE	WIDTH SURF	WIDTH RDY	NO LN	SECT LENGTH	LOCA-TION	PROJCT LENGTH	ACCUM MILEAGE
			MONT. SECONDARY 339												
JCT FAP 11	0+0.000		S 186 2	55	55	RMS	2.0	22.0	24	24	2	4.309	COUNTY	4.309	4.309
PARK COUNTY	4+0.310		S 186 5	58	58	PMS	2.4	9.6	24	24	2	10.136	COUNTY	10.136	14.445
JCT CO RD	14+0.442														

********** SUMMARY BY COUNTIES **********

	ROUTE	CONST	UNIMP	WYE	CITY <5000	URBAN INSIDE CITY LIMITS	URBAN OUTSIDE CITY LIMITS	TOTAL CITY	TOTAL URBAN	COUNTY	NATL FOREST	INDIAN RESERV	OTHER	NET RURAL
PARK	14.447	14.445								14.445				14.445

FEDERAL AID SECONDARY ROUTE NUMBER 340

SECTION DESCRIPTION	MILE POST	MTCE SECT	PROJECT NUMBER	YEAR BLT	YEAR IMP	SURF TYPE	THICKNESS SURF	THICKNESS BASE	WIDTH SURF	WIDTH RDY	NO LN	SECT LENGTH	LOCA-TION	PROJCT LENGTH	ACCUM MILEAGE
			MONT. SECONDARY 340												
JCT FAP 17	0+0.000		FAP 130 C 2	48	48	RMS	1.5	5.0	24	24	2	.213	COUNTY	.213	.213
PRAIRIE COUNTY	0+0.215		FAP 130 C	48	48	RMS	1.5	5.0	24	24	2	.873	COUNTY	.873	1.086
PRAIRIE COUNTY	1+0.080		FAP 130 B	48	48	RMS	1.5	5.0	24	24	2	.043	COUNTY	.043	1.129
PRAIRIE COUNTY	1+0.123		S 201 1	56	56	BST	.7	9.0	24	24	2	6.195	COUNTY	6.195	7.324
PRAIRIE COUNTY	7+0.310		S 201 3	60	60	GRV	6.0		24	24	2	.236	COUNTY		7.560
JCT FAS 504	7+0.546		S 201 3	60	60	GRV	6.0		24	24	2	4.627	COUNTY	4.863	12.187
PRAIRIE COUNTY	12+0.160		CNTY CONSTR	54	54	GRV	3.0		18	18	2	2.577	COUNTY		14.764
PRAIRIE COUNTY	14+0.730		CNTY CONSTR	54	54	GRV	3.0		24	24	2	.500	COUNTY		15.264
PRAIRIE COUNTY	15+0.230		CNTY CONSTR	54	54	GRV			18	18	2	.007	COUNTY		15.271
PRAIRIE COUNTY	15+0.237		CNTY CONSTR	54	54	GRV	3.0		24	24	2	2.493	COUNTY		17.764
PRAIRIE COUNTY	17+0.720		CNTY CONSTR	54	54	GRV	3.0		22	22	2	1.300	COUNTY		19.064
JCT CO RD	19+0.022														

********** SUMMARY BY COUNTIES **********

	ROUTE	CONST	UNIMP	WYE	CITY <5000	URBAN INSIDE CITY LIMITS	URBAN OUTSIDE CITY LIMITS	TOTAL CITY	TOTAL URBAN	COUNTY	NATL FOREST	INDIAN RESERV	OTHER	NET RURAL
PRAIRIE	19.066	12.187	6.877							19.064				19.064

FEDERAL AID SECONDARY ROUTE NUMBER 341

SECTION DESCRIPTION	MILE POST	MTCE SECT	PROJECT NUMBER	YEAR BLT	YEAR IMP	SURF TYPE	THICKNESS SURF	THICKNESS BASE	WIDTH SURF	WIDTH RDY	NO LN	SECT LENGTH	LOCA-TION	PROJCT LENGTH	ACCUM MILEAGE
			MONT. SECONDARY 341												
JCT FAP 15	0+0.000		S 191 1	56	56	GRV	6.0		24	24	2	9.864	COUNTY	9.864	9.864
GARFIELD COUNTY	9+0.860		S 191 2	58	58	GRV	6.0		24	24	2	10.161	COUNTY	10.161	20.025
GARFIELD COUNTY	20+0.020		CNTY CONSTR	54	54	GRD			20	20	2	1.275	COUNTY		21.300
JCT CO RD	21+0.292														

********** SUMMARY BY COUNTIES **********

	ROUTE	CONST	UNIMP	WYE	CITY <5000	URBAN INSIDE CITY LIMITS	URBAN OUTSIDE CITY LIMITS	TOTAL CITY	TOTAL URBAN	COUNTY	NATL FOREST	INDIAN RESERV	OTHER	NET RURAL
GARFIELD	21.302	20.025	1.275							21.300				21.300

FEDERAL AID SECONDARY ROUTE NUMBER 342

SECTION DESCRIPTION	MILE POST	MTCE SECT	PROJECT NUMBER	YEAR BLT	YEAR IMP	SURF TYPE	THICKNESS SURF	THICKNESS BASE	WIDTH SURF	WIDTH RDY	NO LN	SECT LENGTH	LOCA-TION	PROJCT LENGTH	ACCUM MILEAGE
			MONT. SECONDARY 342												
JCT FAP 37	0+0.000		S 211 1	57	57	BST	.7	13.0	31	31	2	.659	INDRES		.659
ENT.CUSTER BATTLEFIELD NM	0+0.661		S 211 1	57	57	BST	.7	13.0	31	31	2	.219	NATMON	.878	.878
JCT CO RD	0+0.880														

********** SUMMARY BY COUNTIES **********

	ROUTE	CONST	UNIMP	WYE	CITY <5000	URBAN INSIDE CITY LIMITS	URBAN OUTSIDE CITY LIMITS	TOTAL CITY	TOTAL URBAN	COUNTY	NATL FOREST	INDIAN RESERV	OTHER	NET RURAL
BIG HORN	.880	.878										.659	.219	.878

FEDERAL AID SECONDARY ROUTE NUMBER 343

MONT. SECONDARY 343

SECTION DESCRIPTION	MILE POST	MTCE SECT	PROJECT NUMBER	YEAR BLT	YEAR IMP	SURF TYPE	THICKNESS SURF	THICKNESS BASE	WIDTH SURF	WIDTH RDY	NO LN	SECT LENGTH	LOCA-TION	PROJCT LENGTH	ACCUM MILEAGE
JCT FAP 1	0+0.000		S 188 1	57	57	GRV	4.0		24	24	2	10.410	COUNTY	10.410	10.410
TOOLE COUNTY	10+0.410		S 188 2	57	57	GRV	4.0		24	24	2	8.857	COUNTY	8.857	19.267
TOOLE COUNTY	19+0.260		S 188 4	63	63	GRV	4.0		24	24	2	1.775	COUNTY		21.042
JCT FAS 410	21+0.026		SRS 237 10	73	73	PMS	2.4	12.0	28	28	2	.045	COUNTY	.045	21.087
TOOLE COUMTY	21+0.071		S 188 4	63	63	GRV	4.0		24	24	2	8.275	COUNTY	10.050	29.362
TOOLE COUNTY	29+0.340		CNTY CONSTR	54	54	GRD			20	20	2	5.204	COUNTY		34.566
TOOLE COUNTY	34+0.540		CNTY CONSTR	68	68	GRV	3.0		20	20	2	.500	COUNTY		35.066
TOOLE CO LN LIBERTY CO	35+0.042		CNTY CONSTR	68	68	GRV	3.0		20	20	2	.900	COUNTY		35.966
JCT FAS 409	35+0.942														

********** SUMMARY BY COUNTIES **********

	ROUTE	CONST	UNIMP	WYE	CITY <5000	URBAN INSIDE CITY LIMITS	URBAN OUTSIDE CITY LIMITS	TOTAL CITY	TOTAL URBAN	COUNTY	NATL FOREST	INDIAN RESERV	OTHER	NET RURAL
LIBERTY	.900		.900							.900				
TOOLE	35.068	29.362	5.704							35.066				
TOTAL	35.968	29.362	6.604							35.966				35.966

FEDERAL AID SECONDARY ROUTE NUMBER 344

MONT. SECONDARY 344

SECTION DESCRIPTION	MILE POST	MTCE SECT	PROJECT NUMBER	YEAR BLT	YEAR IMP	SURF TYPE	THICKNESS SURF	THICKNESS BASE	WIDTH SURF	WIDTH RDY	NO LN	SECT LENGTH	LOCA-TION	PROJCT LENGTH	ACCUM MILEAGE
JCT FAP 22	0+0.000		S 200 5	64	64	PMS	2.4	12.0	24	24	2	4.044	COUNTY		4.044
ENT FORT PECK IR	4+0.040		S 200 5	64	64	PMS	2.4	12.0	24	24	2	9.109	INDRES	13.153	13.153
ROOSEVELT COUNTY	13+0.140		CNTY CONSTR	54	54	GRV	3.0		22	22	2	5.090	INDRES		18.243
ROOSEVELT COUNTY	18+0.230		CNTY CONSTR	54	54	GRD			22	22	2	3.200	INDRES		21.443
JCT FAS 404	21+0.432														

********** SUMMARY BY COUNTIES **********

	ROUTE	CONST	UNIMP	WYE	CITY <5000	URBAN INSIDE CITY LIMITS	URBAN OUTSIDE CITY LIMITS	TOTAL CITY	TOTAL URBAN	COUNTY	NATL FOREST	INDIAN RESERV	OTHER	NET RURAL
ROOSEVELT	21.445	13.153	8.290							4.044		17.399		21.443

FEDERAL AID SECONDARY ROUTE NUMBER 345

SECTION DESCRIPTION	MILE POST	MTCE SECT	PROJECT NUMBER	YEAR BLT	YEAR IMP	SURF TYPE	THICKNESS SURF	THICKNESS BASE	WIDTH SURF	WIDTH RDY	NO LN	SECT LENGTH	LOCA-TION	PROJCT LENGTH	ACCUM MILEAGE
MONT. SECONDARY 345															
JCT FAP 50	0+0.000		CNTY CONSTR	46	46	BST	.7	5.0	24	24	2	5.600	COUNTY		5.600
JCT FAS 458	5+0.600		CNTY CONSTR	46	46	GRD			24	24	2	.100	COUNTY		5.700
GALLATIN COUNTY	5+0.702		CNTY CONSTR	46	46	GRV			20	20	2	4.000	COUNTY		9.700
GALLATIN COUNTY	9+0.700		CNTY CONSTR	46	46	GRV			20	20	2	.400	COUNTY		10.100
GALLATIN COUNTY	10+0.100		CNTY CONSTR	46	46	GRV			22	22	2	2.500	COUNTY		12.600
GALLATIN COUNTY	12+0.600		CNTY CONSTR	46	46	GRV			24	24	2	.600	COUNTY		13.200
JCT FAP 50	13+0.204														

********** SUMMARY BY COUNTIES **********

	ROUTE	CONST	UNIMP	WYE	CITY <5000	URBAN INSIDE CITY LIMITS	URBAN OUTSIDE CITY LIMITS	TOTAL CITY	TOTAL URBAN	COUNTY	NATL FOREST	INDIAN RESERV	OTHER	NET RURAL
GALLATIN	13.204		13.200							13.200				13.200

FEDERAL AID SECONDARY ROUTE NUMBER 346

SECTION DESCRIPTION	MILE POST	MTCE SECT	PROJECT NUMBER	YEAR BLT	YEAR IMP	SURF TYPE	THICKNESS SURF	THICKNESS BASE	WIDTH SURF	WIDTH RDY	NO LN	SECT LENGTH	LOCA-TION	PROJCT LENGTH	ACCUM MILEAGE
MONT. SECONDARY 346															
JCT I 90 MANHATTAN INT FAS 288	0+0.000		I 90 10	64	64	BST	.7	13.0	32	32	2	.276	COUNTY		.276
ENT MANHATTAN CL	0+0.276		I IG 90 10	64	64	BST	.7	13.0	32	32	2	.258	CITY	.534	.534
JCT FAP 2	0+0.534		S 182 4	67	67	PMS	2.4	14.0	32	32	2	.071	CITY		.605
N RAILROAD AVE	0+0.607		S 182 4	67	67	PMS	2.4	14.0	32	32	2	.071	CITY		.676
FIFTH ST	0+0.678		S 182 4	67	67	PMS	2.4	14.0	41	41	2	.328	CITY		1.004
LV MANHATTAN CL	1+0.180		S 182 4	67	67	PMS	2.4	14.0	30	30	2	6.965	COUNTY	7.435	7.969
JCT FAS 290	8+0.338														

********** SUMMARY BY COUNTIES **********

	ROUTE	CONST	UNIMP	WYE	CITY <5000	URBAN INSIDE CITY LIMITS	URBAN OUTSIDE CITY LIMITS	TOTAL CITY	TOTAL URBAN	COUNTY	NATL FOREST	INDIAN RESERV	OTHER	NET RURAL
GALLATIN	7.973	7.969			.728			.728		7.241				7.241

FEDERAL AID SECONDARY ROUTE NUMBER 347

SECTION DESCRIPTION	MILE POST	MTCE SECT	PROJECT NUMBER	YEAR BLT	YEAR IMP	SURF TYPE	THICKNESS SURF	THICKNESS BASE	WIDTH SURF	WIDTH RDY	NO LN	SECT LENGTH	LOCA-TION	PROJCT LENGTH	ACCUM MILEAGE
			MONT. SECONDARY 347												
JCT FAS 288	0+0.000		S 88 1	53	53	RMS	1.5	3.5	24	24	2	2.683	COUNTY		2.683
GALLATIN COUNTY	2+0.680		S 88 1	53	53	RMS			24	24	2	.018	COUNTY		2.701
GALLATIN COUNTY	2+0.698		S 88 1	53	53	RMS	1.5	3.5	24	24	2	.685	COUNTY		3.386
GALLATIN COUNTY	3+0.370		S 88 1	53	53	RMS			24	24	2	.033	COUNTY		3.419
GALLATIN COUNTY	3+0.403		S 88 1	51	51	RMS	1.5	3.5	24	24	2	2.239	COUNTY	5.658	5.658
GALLATIN COUNTY	5+0.630		I 90 6 14	67	67	PMS	3.0	9.0	30	30	2	.810	COUNTY	.810	6.468
JCT FAS 291	6+0.445														

********** SUMMARY BY COUNTIES **********

	ROUTE	CONST	UNIMP	WYE	CITY <5000	URBAN INSIDE CITY LIMITS	URBAN OUTSIDE CITY LIMITS	TOTAL CITY	TOTAL URBAN	COUNTY	NATL FOREST	INDIAN RESERV	OTHER	NET RURAL
GALLATIN	6.473	6.468								6.468				6.468

FEDERAL AID SECONDARY ROUTE NUMBER 348

SECTION DESCRIPTION	MILE POST	MTCE SECT	PROJECT NUMBER	YEAR BLT	YEAR IMP	SURF TYPE	THICKNESS SURF	THICKNESS BASE	WIDTH SURF	WIDTH RDY	NO LN	SECT LENGTH	LOCA-TION	PROJCT LENGTH	ACCUM MILEAGE
			MONT. SECONDARY 348												
JCT FAP 19	0+0.000		SRS 127 5	54	72	PMS	6.0	8.0	24	24	2	5.220	COUNTY		5.220
ENT DEER LODGE NF	5+0.220		SRS 127 5	54	72	PMS	6.0	8.0	24	24	2	.996	NATFOR		6.216
LV DEER LODGE NF	6+0.216		SRS 127 5	54	72	PMS	6.0	8.0	24	24	2	.949	COUNTY	7.165	7.165
GRANITE COUNTY	7+0.165		S 127 1	54	54	GRV	6.0		24	24	2	.747	COUNTY	.747	7.912
GRANITE COUNTY	7+0.912		S 127 3	59	59	GRV	6.0	6.0	27	27	2	6.383	COUNTY	6.383	14.295
JCT CO RD	14+0.295														

********** SUMMARY BY COUNTIES **********

	ROUTE	CONST	UNIMP	WYE	CITY <5000	URBAN INSIDE CITY LIMITS	URBAN OUTSIDE CITY LIMITS	TOTAL CITY	TOTAL URBAN	COUNTY	NATL FOREST	INDIAN RESERV	OTHER	NET RURAL
GRANITE	14.295	14.295								13.299	.996			14.295

FEDERAL AID SECONDARY ROUTE NUMBER 349

SECTION DESCRIPTION	MILE POST	MTCE SECT	PROJECT NUMBER	YEAR BLT	YEAR IMP	SURF TYPE	THICKNESS SURF	THICKNESS BASE	WIDTH SURF	WIDTH RDY	NO LN	SECT LENGTH	LOCA-TION	PROJCT LENGTH	ACCUM MILEAGE
MONT. SECONDARY 349															
JCT FAP 30 SHERIDAN CO	0+0.000		CNTY CONSTR	54	54	GRD			24	24	2	6.300	COUNTY		6.300
JCT CO RD	6+0.302														

********** SUMMARY BY COUNTIES **********

	ROUTE	CONST	UNIMP	WYE	CITY <5000	URBAN INSIDE CITY LIMITS	URBAN OUTSIDE CITY LIMITS	TOTAL CITY	TOTAL URBAN	COUNTY	NATL FOREST	INDIAN RESERV	OTHER	NET RURAL
SHERIDAN	6.302		6.300							6.300				6.300

FEDERAL AID SECONDARY ROUTE NUMBER 350

SECTION DESCRIPTION	MILE POST	MTCE SECT	PROJECT NUMBER	YEAR BLT	YEAR IMP	SURF TYPE	THICKNESS SURF	THICKNESS BASE	WIDTH SURF	WIDTH RDY	NO LN	SECT LENGTH	LOCA-TION	PROJCT LENGTH	ACCUM MILEAGE
MONT. SECONDARY 350															
JCT FAP 22	0+0.000		S 206 1	58	58	BST	.7	14.0	26	26	2	2.250	COUNTY		2.250
ENT MEDICINE LAKE NATL WILDLIFE															
SHERIDAN COUNTY	2+0.250		S 206 1	58	58	BST	.7	14.0	26	26	2	.740	NAT GM		2.990
SHERIDAN COUNTY	2+0.990		S 206 2	57	57	BST			24	24	2	.010	NAT GM		3.000
LV MEDICINE LAKE NATL WILDLIFE															
ENT FORT PECK IR	3+0.000		S 206 2	57	57	BST			24	24	2	.010	INDRES		3.010
SHERIDAN COUNTY	3+0.010		S 206 1	58	58	BST	.7	17.0	26	26	2	2.473	INDRES	5.483	5.483
JCT CO RD	5+0.482														

********** SUMMARY BY COUNTIES **********

	ROUTE	CONST	UNIMP	WYE	CITY <5000	URBAN INSIDE CITY LIMITS	URBAN OUTSIDE CITY LIMITS	TOTAL CITY	TOTAL URBAN	COUNTY	NATL FOREST	INDIAN RESERV	OTHER	NET RURAL
SHERIDAN	5.485	5.483								2.250		2.483	.750	5.483

FEDERAL AID SECONDARY ROUTE NUMBER 352

SECTION DESCRIPTION	MILE POST	MTCE SECT	PROJECT NUMBER	YEAR BLT	YEAR IMP	SURF TYPE	THICKNESS SURF	THICKNESS BASE	WIDTH SURF	WIDTH RDY	NO LN	SECT LENGTH	LOCA-TION	PROJCT LENGTH	ACCUM MILEAGE
MONT. SECONDARY 352															
JCT FAP 5 DAYTON FLATHEAD IR	0+0.000		CNTY CONSTR	45	45	GRV	3.0		14	18	2	1.500	INDRES		1.500
LV FLATHEAD IR	1+0.500		CNTY CONSTR	45	45	GRV	3.0		14	18	2	.800	COUNTY		2.300
PROCTOR NOT INC	2+0.300		CNTY CONSTR	45	45	GRV	3.0		14	18	2	2.500	COUNTY		4.800
LAKE COUNTY	4+0.800		CNTY CONSTR	45	45	GRV	3.0		22	22	2	1.600	COUNTY		6.400
JCT CO RD	6+0.402														

********** SUMMARY BY COUNTIES **********

	ROUTE	CONST	UNIMP	WYE	CITY <5000	URBAN INSIDE CITY LIMITS	URBAN OUTSIDE CITY LIMITS	TOTAL CITY	TOTAL URBAN	COUNTY	NATL FOREST	INDIAN RESERV	OTHER	NET RURAL
LAKE	6.402		6.400							4.900		1.500		6.400

FEDERAL AID SECONDARY ROUTE NUMBER 353

SECTION DESCRIPTION	MILE POST	MTCE SECT	PROJECT NUMBER	YEAR BLT	YEAR IMP	SURF TYPE	THICKNESS SURF	THICKNESS BASE	WIDTH SURF	WIDTH RDY	NO LN	SECT LENGTH	LOCA-TION	PROJCT LENGTH	ACCUM MILEAGE
MONT. SECONDARY 353															
JCT FAS 212 MOIESE IR LAKE CO	0+0.000		CNTY CONSTR	45	45	GRV	3.0		20	20	2	7.600	INDRES		7.600
JCT CO RD	7+0.602														

********** SUMMARY BY COUNTIES **********

	ROUTE	CONST	UNIMP	WYE	CITY <5000	URBAN INSIDE CITY LIMITS	URBAN OUTSIDE CITY LIMITS	TOTAL CITY	TOTAL URBAN	COUNTY	NATL FOREST	INDIAN RESERV	OTHER	NET RURAL
LAKE	7.602		7.600									7.600		7.600

FEDERAL AID SECONDARY ROUTE NUMBER 354

SECTION DESCRIPTION	MILE POST	MTCE SECT	PROJECT NUMBER	YEAR BLT	YEAR IMP	SURF TYPE	THICKNESS SURF	THICKNESS BASE	WIDTH SURF	WIDTH RDY	NO LN	SECT LENGTH	LOCA-TION	PROJCT LENGTH	ACCUM MILEAGE
MONT. SECONDARY 354															
JCT FAP 5 POLSON	0+0.000		CITY CONSTR	45	45	RMS	2.5	3.5	54	54	2	.200	CITY INDRES	.200	.200
MAIN ST	0+0.202		CITY CONSTR	45	45	RMS	2.5	3.5	32	32	2	.200	CITY INDRES	.200	.400
SEVENTH AVE	0+0.402		CITY CONSTR	45	45	BST	.7	4.0	22	22	2	.400	CITY INDRES	.400	.800
LV POLSON CL	0+0.802		CNTY CONSTR	45	45	RMS	2.0	4.0	20	24	2	2.600	INDRES	2.600	3.400
LAKE COUNTY	3+0.400		CNTY CONSTR	45	45	GRV	3.0		18	18	2	3.600	INDRES		7.000
LAKE COUNTY	7+0.000		CNTY CONSTR	45	45	GRV	3.0		16	16	2	1.000	INDRES		8.000
JCT CO RD	8+0.002														

********** SUMMARY BY COUNTIES **********

	ROUTE	CONST	UNIMP	WYE	CITY <5000	URBAN INSIDE CITY LIMITS	URBAN OUTSIDE CITY LIMITS	TOTAL CITY	TOTAL URBAN	COUNTY	NATL FOREST	INDIAN RESERV	OTHER	NET RURAL
LAKE	8.002	3.400	4.600		.800			.800				8.000		7.200

FEDERAL AID SECONDARY ROUTE NUMBER 356

SECTION DESCRIPTION	MILE POST	MTCE SECT	PROJECT NUMBER	YEAR BLT	YEAR IMP	SURF TYPE	THICKNESS SURF	THICKNESS BASE	WIDTH SURF	WIDTH RDY	NO LN	SECT LENGTH	LOCA-TION	PROJCT LENGTH	ACCUM MILEAGE
MONT. SECONDARY 356															
COIN U05801 000+0.000-001+0.110	0+0.000														1.110
JCT FAU 5801	1+0.110		CNTY CONSTR	45	45	RMS	1.5	5.0	24	24	2	.990	COUNTY		2.100
LEWIS & CLARK COUNTY	2+0.100		CNTY CONSTR	66	66	RMS	1.5	5.0	24	24	2	.500	COUNTY		2.600
ENT LEWIS & CLARK MR	2+0.600		CNTY CONSTR	66	66	RMS	1.5	5.0	24	24	2	.400	MILRES		3.000
LV LEWIS & CLARK MR	3+0.000		CNTY CONSTR	66	66	RMS	1.5	5.0	24	24	2	2.900	COUNTY		5.900
JCT CO RD	5+0.900														

********** SUMMARY BY COUNTIES **********

	ROUTE	CONST	UNIMP	WYE	CITY <5000	URBAN INSIDE CITY LIMITS	URBAN OUTSIDE CITY LIMITS	TOTAL CITY	TOTAL URBAN	COUNTY	NATL FOREST	INDIAN RESERV	OTHER	NET RURAL
LEWIS AND CLARK	4.790		4.790							4.390			.400	4.790

FEDERAL AID SECONDARY ROUTE NUMBER 357

SECTION DESCRIPTION	MILE POST	MTCE SECT	PROJECT NUMBER	YEAR BLT	YEAR IMP	SURF TYPE	THICKNESS SURF	THICKNESS BASE	WIDTH SURF	WIDTH RDY	NO LN	SECT LENGTH	LOCA-TION	PROJCT LENGTH	ACCUM MILEAGE
MONT. SECONDARY 357															
JCT FAP 29	0+0.000		S 59 1	49	49	RMS	3.0	12.0	24	24	2	4.815	COUNTY	4.815	4.815
MADISON COUNTY	4+0.817		S 59 7	74	74	PMS	3.0	6.0	28	28	2	6.245	COUNTY	6.245	11.060
MADISON COUNTY	11+0.062		CNTY CONSTR	45	45	GRV	3.0		20	20	2	12.955	COUNTY		24.015
JCT CO RD	24+0.017														

********** SUMMARY BY COUNTIES **********

	ROUTE	CONST	UNIMP	WYE	CITY <5000	URBAN INSIDE CITY LIMITS	URBAN OUTSIDE CITY LIMITS	TOTAL CITY	TOTAL URBAN	COUNTY	NATL FOREST	INDIAN RESERV	OTHER	NET RURAL
MADISON	24.017	11.060	12.955							24.015				24.015

FEDERAL AID SECONDARY ROUTE NUMBER 358

SECTION DESCRIPTION	MILE POST	MTCE SECT	PROJECT NUMBER	YEAR BLT	YEAR IMP	SURF TYPE	THICKNESS SURF	THICKNESS BASE	WIDTH SURF	WIDTH RDY	NO LN	SECT LENGTH	LOCA-TION	PROJCT LENGTH	ACCUM MILEAGE
MONT. SECONDARY 358															
JCT FAS 216 VALIER	0+0.000		S 193 1	60	60	PMS	2.5	19.0	62	62	2	.158	CITY		.158
LV VALIER CL	0+0.164		S 193 1	60	60	PMS	2.5	19.0	28	28	2	6.940	COUNTY	7.098	7.098
PONDERA COUNTY	7+0.100		S 193 9	67	67	PMS	2.4	18.0	28	28	2	.276	COUNTY		7.374
ENT BLACKFEET IR	7+0.376		S 193 9	67	67	PMS	2.4	18.0	28	28	2	5.779	INDRES	6.055	13.153
PONDERA COUNTY	13+0.140		SRS 193 13	73	73	PMS	2.4	14.0	28	28	2	3.758	INDRES	3.758	16.911
PONDERA COUNTY	16+0.889		S 193 10	68	68	PMS	2.4	17.0	30	30	2	.781	INDRES		17.692
PONDERA CO LN GLACIER CO	17+0.664		S 193 10	68	68	PMS	2.4	17.0	30	30	2	8.776	INDRES	9.557	26.468
GLACIER COUNTY	26+0.430		CNTY CONSTR	54	54	RMS	2.0	7.0	24	24	2	.451	INDRES	.451	26.919
GLACIER COUNTY	26+0.881		SRS 193 12	72	72	PMS	5.0	13.0	34	34	2	1.373	INDRES	1.373	28.292
JCT FAP 1	28+0.254														

********** SUMMARY BY COUNTIES **********

	ROUTE	CONST	UNIMP	WYE	CITY <5000	URBAN INSIDE CITY LIMITS	URBAN OUTSIDE CITY LIMITS	TOTAL CITY	TOTAL URBAN	COUNTY	NATL FOREST	INDIAN RESERV	OTHER	NET RURAL
GLACIER	10.604	10.600										10.600		
PONDERA	17.698	17.692			.158			.158		7.216		10.318		
TOTAL	28.302	28.292			.158			.158		7.216		20.918		28.134

FEDERAL AID SECONDARY ROUTE NUMBER 359

SECTION DESCRIPTION	MILE POST	MTCE SECT	PROJECT NUMBER	YEAR BLT	YEAR IMP	SURF TYPE	THICKNESS SURF	THICKNESS BASE	WIDTH SURF	WIDTH RDY	NO LN	SECT LENGTH	LOCA-TION	PROJCT LENGTH	ACCUM MILEAGE
			MONT SECONDARY 359												
JCT I 90 CARDWELL INT	0+0.000		I 90 5 17	68	68	PMS	2.4	17.0	34	34	2	.150	COUNTY	.150	.150
JEFFERSON COUNTY	0+0.150		CNTY CONSTR	45	45	GRV	3.0		22	22	2	.500	COUNTY		.650
CARDWELL NOT INC	0+0.650		CNTY CONSTR	45	45	GRV	3.0		22	22	2	.273	COUNTY		.923
JEFFERSON COUNTY	1+0.160		S 167 7	67	67	GRV			28	28	2	.027	COUNTY		.950
JEFFERSON CO LN MADISON CO	1+0.187		S 167 7	67	67	GRV			28	28	2	.027	COUNTY	.054	.977
MADISON COUNTY	1+0.214		CNTY CONSTR	45	45	GRV	3.0		24	24	2	.022	COUNTY		.999
JCT FAS 549	1+0.236		S 167 3	57	57	BST	.7	11.0	28	28	2	4.103	COUNTY	4.103	5.102
MADISON COUNTY	5+0.320		S 167 5	59	71	PMS	3.0	10.0	26	26	2	4.540	COUNTY	4.540	9.642
MADISON COUNTY	9+0.860		S 167 6	62	62	BST	.7	12.0	26	26	2	4.978	COUNTY	4.978	14.620
JCT FAP 13	14+1.088														

********** SUMMARY BY COUNTIES **********

	ROUTE	CONST	UNIMP	WYE	CITY <5000	URBAN INSIDE CITY LIMITS	URBAN OUTSIDE CITY LIMITS	TOTAL CITY	TOTAL URBAN	COUNTY	NATL FOREST	INDIAN RESERV	OTHER	NET RURAL
JEFFERSON	.950	.177	.773							.950				
MADISON	13.672	13.648	.022							13.670				
TOTAL	14.622	13.825	.795							14.620				14.620

FEDERAL AID SECONDARY ROUTE NUMBER 360

SECTION DESCRIPTION	MILE POST	MTCE SECT	PROJECT NUMBER	YEAR BLT	YEAR IMP	SURF TYPE	THICKNESS SURF	THICKNESS BASE	WIDTH SURF	WIDTH RDY	NO LN	SECT LENGTH	LOCA-TION	PROJCT LENGTH	ACCUM MILEAGE
			MONT. SECONDARY 360												
JCT FAP 11 WHITE SULPHUR SPRINGS	0+0.000		S 49 7	62	62	PMS	2.4	10.8	44	44	2	.469	CITY		.469
LV WHITE SULPHUR SPRINGS	0+0.473		S 49 7	62	62	PMS	2.4	17.0	28	28	2	8.481	COUNTY	8.950	8.950
JCT CO RD	8+0.954		FAP 49 A	22	71	GRV	3.0		26	26	2	1.500	COUNTY		10.450
MEAGHER COUNTY	10+0.454		FAP 49 A	22	69	GRV	3.0		26	26	2	5.680	COUNTY	7.180	16.130
MEAGHER COUNTY	16+0.134		RS 49 10	22	71	RMS	3.0	9.0	28	28	2	.917	COUNTY	.917	17.047
MEAGHER COUNTY	17+0.051		FAP 49 A	22	69	RMS	2.0	3.0	26	26	2	2.142	COUNTY	2.142	19.189
JCT CO RD	19+0.193														

FEDERAL AID SECONDARY ROUTE NUMBER 360

********** SUMMARY BY COUNTIES **********

	ROUTE	CONST	UNIMP	WYE	CITY <5000	URBAN INSIDE CITY LIMITS	URBAN OUTSIDE CITY LIMITS	TOTAL CITY	TOTAL URBAN	COUNTY	NATL FOREST	INDIAN RESERV	OTHER	NET RURAL
MEAGHER	19.193	19.189			.469			.469		18.720				18.720

FEDERAL AID SECONDARY ROUTE NUMBER 361

SECTION DESCRIPTION	MILE POST	MTCE SECT	PROJECT NUMBER	YEAR BLT	YEAR IMP	SURF TYPE	THICKNESS SURF	THICKNESS BASE	WIDTH SURF	WIDTH RDY	NO LN	SECT LENGTH	LOCA-TION	PROJCT LENGTH	ACCUM MILEAGE
MONT. SECONDARY 361															
JCT I 15 MELROSE INTERCHANGE	0+0.000		I 15 1 55	73	73	PMS	2.4	9.0	28	28	2	.386	COUNTY	.386	.386
MADISON COUNTY	0+0.386		F 241 B	30	30	RMS	3.5	4.0	24	24	2	.744	COUNTY	.744	1.130
MADISON COUNTY	1+0.130		CNTY CONSTR	75	75	GRV	3.0		24	24	2	16.260	COUNTY		17.390
MADISON COUNTY	17+0.390		CNTY CONSTR	75	75	BST	.7	4.0	24	24	2	1.450	COUNTY	1.450	18.840
ENT TWIN BRIDGES CL	18+0.840		CITY CONSTR	75	75	BST	.7	4.0	24	24	2	.160	CITY	.160	19.000
JCT FAP 49	19+0.002														

********** SUMMARY BY COUNTIES **********

	ROUTE	CONST	UNIMP	WYE	CITY <5000	URBAN INSIDE CITY LIMITS	URBAN OUTSIDE CITY LIMITS	TOTAL CITY	TOTAL URBAN	COUNTY	NATL FOREST	INDIAN RESERV	OTHER	NET RURAL
MADISON	19.002	2.740	16.260		.160			.160		18.840				18.840

FEDERAL AID SECONDARY ROUTE NUMBER 362

SECTION DESCRIPTION	MILE POST	MTCE SECT	PROJECT NUMBER	YEAR BLT	YEAR IMP	SURF TYPE	THICKNESS SURF	THICKNESS BASE	WIDTH SURF	WIDTH RDY	NO LN	SECT LENGTH	LOCA-TION	PROJCT LENGTH	ACCUM MILEAGE
MONT. SECONDARY 362															
JCT FAS 540	0+0.000	S	66 2	61	61	PMS	2.7	7.0	28	28	2	1.164	COUNTY		1.164
JCT FAP 11	1+0.158	S	66 2	61	61	PMS	2.7	7.0	28	28	2	.054	COUNTY	1.218	1.218
IMIGRANT NOT INC	1+0.214														

********** SUMMARY BY COUNTIES **********

	ROUTE	CONST	UNIMP	WYE	CITY <5000	URBAN INSIDE CITY LIMITS	URBAN OUTSIDE CITY LIMITS	TOTAL CITY	TOTAL URBAN	COUNTY	NATL FOREST	INDIAN RESERV	OTHER	NET RURAL
PARK	1.222	1.218								1.218				1.218

FEDERAL AID SECONDARY ROUTE NUMBER 363

SECTION DESCRIPTION	MILE POST	MTCE SECT	PROJECT NUMBER	YEAR BLT	YEAR IMP	SURF TYPE	THICKNESS SURF	THICKNESS BASE	WIDTH SURF	WIDTH RDY	NO LN	SECT LENGTH	LOCA-TION	PROJCT LENGTH	ACCUM MILEAGE
MONT. SECONDARY 363															
JCT FAP 1	0+0.000	CNTY	CONSTR	45	45	GRV	3.0		18	18	2	2.500	COUNTY		2.500
PHILLIPS COUNTY	2+0.500	S	428 3	67	67	PMS	2.4	19.0	28	28	2	9.138	COUNTY	9.138	11.638
JCT FAP 16	11+0.644														

********** SUMMARY BY COUNTIES **********

	ROUTE	CONST	UNIMP	WYE	CITY <5000	URBAN INSIDE CITY LIMITS	URBAN OUTSIDE CITY LIMITS	TOTAL CITY	TOTAL URBAN	COUNTY	NATL FOREST	INDIAN RESERV	OTHER	NET RURAL
PHILLIPS	11.642	9.138	2.500							11.638				11.638

FEDERAL AID SECONDARY ROUTE NUMBER 364

SECTION DESCRIPTION	MILE POST	MTCE SECT	PROJECT NUMBER	YEAR BLT	YEAR IMP	SURF TYPE	THICKNESS SURF	THICKNESS BASE	WIDTH SURF	WIDTH RDY	NO LN	SECT LENGTH	LOCA-TION	PROJCT LENGTH	ACCUM MILEAGE
			MONT. SECONDARY 364												
JCT FAP 16	0+0.000		S 114 1	52	52	RMS	2.0	8.0	24	24	2	3.885	COUNTY	3.885	3.885
PHILLIPS COUNTY	3+0.880		CNTY CONSTR	45	45	GRV	3.0		20	20	2	.315	COUNTY		4.200
JCT CO RD	4+0.193														

********** SUMMARY BY COUNTIES **********

	ROUTE	CONST	UNIMP	WYE	CITY <5000	URBAN INSIDE CITY LIMITS	URBAN OUTSIDE CITY LIMITS	TOTAL CITY	TOTAL URBAN	COUNTY	NATL FOREST	INDIAN RESERV	OTHER	NET RURAL
PHILLIPS	4.203	3.885	.315							4.200				4.200

FEDERAL AID SECONDARY ROUTE NUMBER 365

SECTION DESCRIPTION	MILE POST	MTCE SECT	PROJECT NUMBER	YEAR BLT	YEAR IMP	SURF TYPE	THICKNESS SURF	THICKNESS BASE	WIDTH SURF	WIDTH RDY	NO LN	SECT LENGTH	LOCA-TION	PROJCT LENGTH	ACCUM MILEAGE
			MONT. SECONDARY 365												
JCT FORMER FAP 21	0+0.000		S 131 2	56	56	PMS	2.0	12.5	24	24	2	.320	COUNTY		.320
PONDERA COUNTY	0+0.320		I 15 7	65	65	PMS	4.2	21.0	28	28	2	.189	COUNTY		.509
JCT I 15 BRADY INT	0+0.509		I 15 7	65	65	PMS	4.2	21.0	28	28	2	.322	COUNTY	.511	.831
PONDERA COUNTY	1+0.313		S 131 2	56	56	PMS	2.0	12.5	24	24	2	6.951	COUNTY	7.271	7.782
PONDERA COUNTY	8+0.263		S 131 3	63	63	PMS	2.4	14.0	28	28	2	6.524	COUNTY	6.524	14.306
PONDERA COUNTY	14+0.783		CNTY CONSTR	70	70	GRV	3.0		24	24	2	6.000	COUNTY		20.306
PONDERA CO LN CHOUTEAU CO	20+0.783		CNTY CONSTR	70	70	GRV	3.0		24	24	2	4.000	COUNTY		24.306
JCT FAS 225	24+1.785														

********** SUMMARY BY COUNTIES **********

	ROUTE	CONST	UNIMP	WYE	CITY <5000	URBAN INSIDE CITY LIMITS	URBAN OUTSIDE CITY LIMITS	TOTAL CITY	TOTAL URBAN	COUNTY	NATL FOREST	INDIAN RESERV	OTHER	NET RURAL
CHOUTEAU	4.002		4.000							4.000				
PONDERA	20.306	14.306	6.000							20.306				
TOTAL	24.308	14.306	10.000							24.306				24.306

FEDERAL AID SECONDARY ROUTE NUMBER 366

SECTION DESCRIPTION	MILE POST	MTCE SECT	PROJECT NUMBER	YEAR BLT	YEAR IMP	SURF TYPE	THICKNESS SURF	THICKNESS BASE	WIDTH SURF	WIDTH RDY	NO LN	SECT LENGTH	LOCA-TION	PROJCT LENGTH	ACCUM MILEAGE
			MONT. SECONDARY 366												
JCT FAP 21	0+0.000		S 107 9	64	64	PMS	4.2	16.0	28	28	2	.272	COUNTY		.272
PONDERA COUNTY	0+0.274		I 15 7 14	72	72	PMS	2.4	16.0	28	28	2	.249	COUNTY		.521
JCT I 15 LEDGER INT	0+0.523		I 15 7 14	72	72	PMS	2.4	16.0	28	28	2	.225	COUNTY	.474	.746
PONDERA COUNTY	0+0.748		S 107 9	64	64	PMS	4.2	16.0	28	28	2	6.303	COUNTY	6.575	7.049
JCT CO RD	7+0.050		AAD 15 1	71	71	PMS	3.0	6.0	30	30	2	2.012	COUNTY		9.061
JCT FAS 369	9+0.064		AAD 15 1	71	71	PMS	3.0	6.0	30	30	2	3.998	COUNTY	6.010	13.059
PONDERA CO LN TOOLE CO	13+0.054		AAD 15 1	71	71	PMS	3.0	13.0	30	30	2	16.102	COUNTY	16.102	29.161
TOOLE COUNTY	29+0.149		CNTY CONSTR	70	70	GRV	3.0		24	24	2	.955	COUNTY		30.116
JCT FAS 225	30+0.106		CNTY CONSTR	70	70	GRV	3.0		24	24	2	3.000	COUNTY		33.116
TOOLE CO LN LIBERTY CO	33+0.108		CNTY CONSTR	70	70	GRV	3.0		24	24	2	17.000	COUNTY		50.116
JCT FAS 223	50+0.110														

********** SUMMARY BY COUNTIES **********

	ROUTE	CONST	UNIMP	WYE	CITY <5000	URBAN INSIDE CITY LIMITS	URBAN OUTSIDE CITY LIMITS	TOTAL CITY	TOTAL URBAN	COUNTY	NATL FOREST	INDIAN RESERV	OTHER	NET RURAL
LIBERTY	17.002		17.000							17.000				
PONDERA	13.063	13.059								13.059				
TOOLE	20.061	16.102	3.955							20.057				
TOTAL	50.126	29.161	20.955							50.116				50.116

FEDERAL AID SECONDARY ROUTE NUMBER 367

SECTION DESCRIPTION	MILE POST	MTCE SECT	PROJECT NUMBER	YEAR BLT	YEAR IMP	SURF TYPE	THICKNESS SURF	THICKNESS BASE	WIDTH SURF	WIDTH RDY	NO LN	SECT LENGTH	LOCA-TION	PROJCT LENGTH	ACCUM MILEAGE
			MONT. SECONDARY 367												
JCT FAS 269	0+0.000		CNTY CONSTR	45	45	BST	.7	3.0	18	18	2	1.000	COUNTY		1.000
RAVALLI COUNTY	1+0.000		CNTY CONSTR	45	45	GRV	5.0		16	16	2	2.500	COUNTY		3.500
JCT CO RD	3+0.502														

********** SUMMARY BY COUNTIES **********

	ROUTE	CONST	UNIMP	WYE	CITY <5000	URBAN INSIDE CITY LIMITS	URBAN OUTSIDE CITY LIMITS	TOTAL CITY	TOTAL URBAN	COUNTY	NATL FOREST	INDIAN RESERV	OTHER	NET RURAL
RAVALLI	3.502		3.500							3.500				3.500

FEDERAL AID SECONDARY ROUTE NUMBER 368

SECTION DESCRIPTION	MILE POST	MTCE SECT	PROJECT NUMBER	YEAR BLT	YEAR IMP	SURF TYPE	THICKNESS SURF	THICKNESS BASE	WIDTH SURF	WIDTH RDY	NO LN	SECT LENGTH	LOCA-TION	PROJCT LENGTH	ACCUM MILEAGE
MONT. SECONDARY 368															
JCT FAS 269	0+0.000		CNTY CONSTR	45	45	GRV	3.0		22	24	2	.200	COUNTY		.200
RAVALLI COUNTY	0+0.202		CNTY CONSTR	45	45	BLD			18	18	2	.800	COUNTY		1.000
RAVALLI COUNTY	1+0.000		CNTY CONSTR	45	45	GRV	3.0		18	18	2	2.300	COUNTY		3.300
JCT CO RD	3+0.302														

********** SUMMARY BY COUNTIES **********

	ROUTE	CONST	UNIMP	WYE	CITY <5000	URBAN INSIDE CITY LIMITS	URBAN OUTSIDE CITY LIMITS	TOTAL CITY	TOTAL URBAN	COUNTY	NATL FOREST	INDIAN RESERV	OTHER	NET RURAL
RAVALLI	3.302		3.300							3.300				3.300

FEDERAL AID SECONDARY ROUTE NUMBER 369

SECTION DESCRIPTION	MILE POST	MTCE SECT	PROJECT NUMBER	YEAR BLT	YEAR IMP	SURF TYPE	THICKNESS SURF	THICKNESS BASE	WIDTH SURF	WIDTH RDY	NO LN	SECT LENGTH	LOCA-TION	PROJCT LENGTH	ACCUM MILEAGE
MONT. SECONDARY 369															
JCT FAS 365	0+0.000		ASI 17 1	54	72	PMS	3.0	4.0	28	28	2	6.539	COUNTY	6.539	6.539
PONDERA COUNTY	6+0.539		AAD 15 1	71	71	PMS	3.0	12.0	28	28	2	3.009	COUNTY		9.548
JCT FAS 218	9+0.548		AAD 15 1	71	71	PMS	3.0	12.0	28	28	2	6.140	COUNTY	9.149	15.688
JCT FAS 366	15+0.690														

********** SUMMARY BY COUNTIES **********

	ROUTE	CONST	UNIMP	WYE	CITY <5000	URBAN INSIDE CITY LIMITS	URBAN OUTSIDE CITY LIMITS	TOTAL CITY	TOTAL URBAN	COUNTY	NATL FOREST	INDIAN RESERV	OTHER	NET RURAL
PONDERA	15.690	15.688								15.688				15.688

FEDERAL AID SECONDARY ROUTE NUMBER 370

SECTION DESCRIPTION	MILE POST	MTCE SECT	PROJECT NUMBER	YEAR BLT	YEAR IMP	SURF TYPE	THICKNESS SURF	THICKNESS BASE	WIDTH SURF	WIDTH RDY	NO LN	SECT LENGTH	LOCA-TION	PROJCT LENGTH	ACCUM MILEAGE
			MONT. SECONDARY 370												
JCT FAP 7 RAVALLI CO	0+0.000		SRS 447 3	74	74	PMS	3.0	9.0	28	28	2	1.954	COUNTY	1.954	1.954
JCT FAS 269	1+0.958														

********** SUMMARY BY COUNTIES **********

	ROUTE	CONST	UNIMP	WYE	CITY <5000	URBAN INSIDE CITY LIMITS	URBAN OUTSIDE CITY LIMITS	TOTAL CITY	TOTAL URBAN	COUNTY	NATL FOREST	INDIAN RESERV	OTHER	NET RURAL
RAVALLI	1.958	1.954								1.954				1.954

FEDERAL AID SECONDARY ROUTE NUMBER 371

SECTION DESCRIPTION	MILE POST	MTCE SECT	PROJECT NUMBER	YEAR BLT	YEAR IMP	SURF TYPE	THICKNESS SURF	THICKNESS BASE	WIDTH SURF	WIDTH RDY	NO LN	SECT LENGTH	LOCA-TION	PROJCT LENGTH	ACCUM MILEAGE
			MONT. SECONDARY 371												
JCT FAP 45	0+0.000		S 208 1	57	57	GRV	4.0		24	24	2	.847	COUNTY		.847
MELVILLE NOT INC	0+0.849		S 208 1	57	57	GRV	4.0		24	24	2	1.025	COUNTY		1.872
SWEET GRASS COUNTY	1+0.860		S 208 1	57	57	GRV	4.0	4.0	24	24	2	3.314	COUNTY		5.186
SWEET GRASS COUNTY	5+0.170		S 208 1	57	57	GRV	4.0		24	24	2	3.405	COUNTY	8.591	8.591
SWEET GRASS COUNTY	8+0.570		CNTY CONSTR	54	54	GRV	3.0		18	18	2	3.400	COUNTY		11.991
JCT CO RD	11+0.972														

********** SUMMARY BY COUNTIES **********

	ROUTE	CONST	UNIMP	WYE	CITY <5000	URBAN INSIDE CITY LIMITS	URBAN OUTSIDE CITY LIMITS	TOTAL CITY	TOTAL URBAN	COUNTY	NATL FOREST	INDIAN RESERV	OTHER	NET RURAL
SWEET GRASS	11.993	8.591	3.400							11.991				11.991

FEDERAL AID SECONDARY ROUTE NUMBER 372

SECTION DESCRIPTION	MILE POST	MTCE SECT	PROJECT NUMBER	YEAR BLT	YEAR IMP	SURF TYPE	THICKNESS SURF	THICKNESS BASE	WIDTH SURF	WIDTH RDY	NO LN	SECT LENGTH	LOCA-TION	PROJCT LENGTH	ACCUM MILEAGE
			MONT. SECONDARY 372												
JCT FAS 269	0+0.000		CNTY CONSTR	45	45	BST	.5		18	18	2	.400	COUNTY	.400	.400
RAVALLI COUNTY	0+0.402		CNTY CONSTR	45	45	RMS	3.0	3.0	20	20	2	1.300	COUNTY	1.300	1.700
RAVALLI COUNTY	1+0.700		CNTY CONSTR	45	45	BST	.7	4.0	18	18	2	.500	COUNTY	.500	2.200
RAVALLI COUNTY	2+0.200		CNTY CONSTR	45	45	GRV	3.0		16	16	2	2.000	COUNTY		4.200
JCT CO RD	4+0.202														

********** SUMMARY BY COUNTIES **********

	ROUTE	CONST	UNIMP	WYE	CITY <5000	URBAN INSIDE CITY LIMITS	URBAN OUTSIDE CITY LIMITS	TOTAL CITY	TOTAL URBAN	COUNTY	NATL FOREST	INDIAN RESERV	OTHER	NET RURAL
RAVALLI	4.202	2.200	2.000							4.200				4.200

FEDERAL AID SECONDARY ROUTE NUMBER 373

SECTION DESCRIPTION	MILE POST	MTCE SECT	PROJECT NUMBER	YEAR BLT	YEAR IMP	SURF TYPE	THICKNESS SURF	THICKNESS BASE	WIDTH SURF	WIDTH RDY	NO LN	SECT LENGTH	LOCA-TION	PROJCT LENGTH	ACCUM MILEAGE
			MONT. SECONDARY 373												
JCT FAP 7	0+0.000		S 117 1	54	54	RMS	2.0	15.0	24	24	2	2.022	COUNTY	2.022	2.022
JCT FAS 269	2+0.020		CNTY CONSTR	45	45	RMS	3.0	3.0	24	24	2	1.300	COUNTY	1.300	3.322
RAVALLI COUNTY	3+0.320		CNTY CONSTR	45	45	GRV	3.0		24	24	2	1.000	COUNTY		4.322
RAVALLI COUNTY	4+0.324		CNTY CONSTR	45	45	GRV	3.0		16	16	2	.200	COUNTY		4.522
JCT CO RD	4+0.524														

********** SUMMARY BY COUNTIES **********

	ROUTE	CONST	UNIMP	WYE	CITY <5000	URBAN INSIDE CITY LIMITS	URBAN OUTSIDE CITY LIMITS	TOTAL CITY	TOTAL URBAN	COUNTY	NATL FOREST	INDIAN RESERV	OTHER	NET RURAL
RAVALLI	4.526	3.322	1.200							4.522				4.522

FEDERAL AID SECONDARY ROUTE NUMBER 374

SECTION DESCRIPTION	MILE POST	MTCE SECT	PROJECT NUMBER	YEAR BLT	YEAR IMP	SURF TYPE	THICKNESS SURF	THICKNESS BASE	WIDTH SURF	WIDTH RDY	NO LN	SECT LENGTH	LOCA-TION	PROJCT LENGTH	ACCUM MILEAGE
			MONT. SECONDARY 374												
JCT FAP 22	0+0.000	S	123 1	55	55	RMS	2.0	10.0	24	24	2	6.045	COUNTY		6.045
ENT OUTLOOK CL	6+0.036	S	123 1	55	55	RMS	2.0	10.0	24	24	2	.636	CITY	6.681	6.681
JCT CO RD	6+0.672														

********** SUMMARY BY COUNTIES **********

	ROUTE	CONST	UNIMP	WYE	CITY <5000	URBAN INSIDE CITY LIMITS	URBAN OUTSIDE CITY LIMITS	TOTAL CITY	TOTAL URBAN	COUNTY	NATL FOREST	INDIAN RESERV	OTHER	NET RURAL
SHERIDAN	6.683	6.681			.636			.636		6.045				6.045

FEDERAL AID SECONDARY ROUTE NUMBER 375

SECTION DESCRIPTION	MILE POST	MTCE SECT	PROJECT NUMBER	YEAR BLT	YEAR IMP	SURF TYPE	THICKNESS SURF	THICKNESS BASE	WIDTH SURF	WIDTH RDY	NO LN	SECT LENGTH	LOCA-TION	PROJCT LENGTH	ACCUM MILEAGE
			MONT. SECONDARY 375												
JCT FAP 29	0+0.000	S	213 3	58	58	PMS	1.5	9.0	24	24	2	3.685	COUNTY	3.685	3.685
SILVER BOW COUNTY	3+0.687	I	90 4 19	69	69	PMS	2.4	11.0	24	24	2	.236	COUNTY	.236	3.921
JCT FAU 1807 & 1818	3+0.923														

********** SUMMARY BY COUNTIES **********

	ROUTE	CONST	UNIMP	WYE	CITY <5000	URBAN INSIDE CITY LIMITS	URBAN OUTSIDE CITY LIMITS	TOTAL CITY	TOTAL URBAN	COUNTY	NATL FOREST	INDIAN RESERV	OTHER	NET RURAL
SILVER BOW	3.923	3.921								3.921				3.921

FEDERAL AID SECONDARY ROUTE NUMBER 376

MONT. SECONDARY 376

SECTION DESCRIPTION	MILE POST	MTCE SECT	PROJECT NUMBER	YEAR BLT	YEAR IMP	SURF TYPE	THICKNESS SURF	THICKNESS BASE	WIDTH SURF	WIDTH RDY	NO LN	SECT LENGTH	LOCA-TION	PROJCT LENGTH	ACCUM MILEAGE
JCT FAP 16 PHILLIPS CO	0+0.000	3610	S 187 8	61	61	PMS	3.0	13.8	28	28	2	10.619	COUNTY	10.619	10.619
BLAINE CO LN ENT FT BELKNAP IR	10+0.620	0310	S 187 6	59	59	PMS	3.0	13.8	28	28	2	9.500	INDRES		20.119
JCT FAS 240	20+0.120	0310	S 187 6	59	59	PMS	3.0	13.8	28	28	2	6.134	INDRES		26.253
BLAINE COUNTY	26+0.250	0310	S 187 6	59	59	PMS			28	28	2	.019	INDRES		26.272
BLAINE COUNTY	26+0.269	0310	S 187 6	59	59	PMS	3.0	13.8	28	28	2	5.298	INDRES		31.570
BLAINE COUNTY	31+0.550	0310	S 187 6	59	59	PMS			28	28	2	.019	INDRES		31.589
BLAINE COUNTY	31+0.569	0310	S 187 6	59	59	PMS	3.0	13.8	28	28	2	18.423	INDRES	39.393	50.012
JCT FAP 1	49+0.986														

********** SUMMARY BY COUNTIES **********

	ROUTE	CONST	UNIMP	WYE	CITY <5000	URBAN INSIDE CITY LIMITS	URBAN OUTSIDE CITY LIMITS	TOTAL CITY	TOTAL URBAN	COUNTY	NATL FOREST	INDIAN RESERV	OTHER	NET RURAL
BLAINE	39.397	39.393										39.393		
PHILLIPS	10.621	10.619								10.619				
TOTAL	50.018	50.012								10.619		39.393		50.012

FEDERAL AID SECONDARY ROUTE NUMBER 377

MONT. SECONDARY 377

SECTION DESCRIPTION	MILE POST	MTCE SECT	PROJECT NUMBER	YEAR BLT	YEAR IMP	SURF TYPE	THICKNESS SURF	THICKNESS BASE	WIDTH SURF	WIDTH RDY	NO LN	SECT LENGTH	LOCA-TION	PROJCT LENGTH	ACCUM MILEAGE
JCT FAS 269	0+0.000		CNTY CONSTR	55	55	RMS	1.5	3.0	26	26	2	.900	COUNTY		.900
RAVALLI COUNTY	0+0.902		CNTY CONSTR	55	55	RMS	1.5	3.0	24	24	2	1.600	COUNTY		2.500
RAVALLI COUNTY	2+0.500		CNTY CONSTR	55	55	GRV	3.0		24	24	2	.900	COUNTY		3.400
RAVALLI COUNTY	3+0.400		CNTY CONSTR	55	55	GRV	3.0		20	20	2	2.500	COUNTY		5.900
JCT CO RD	5+0.902														

********** SUMMARY BY COUNTIES **********

	ROUTE	CONST	UNIMP	WYE	CITY <5000	URBAN INSIDE CITY LIMITS	URBAN OUTSIDE CITY LIMITS	TOTAL CITY	TOTAL URBAN	COUNTY	NATL FOREST	INDIAN RESERV	OTHER	NET RURAL
RAVALLI	5.902		5.900							5.900				5.900

FEDERAL AID SECONDARY ROUTE NUMBER 378

SECTION DESCRIPTION	MILE POST	MTCE SECT	PROJECT NUMBER	YEAR BLT	YEAR IMP	SURF TYPE	THICKNESS SURF	THICKNESS BASE	WIDTH SURF	WIDTH RDY	NO LN	SECT LENGTH	LOCA-TION	PROJCT LENGTH	ACCUM MILEAGE
			MONT. SECONDARY 378												
JCT FAS 220	0+0.000		CNTY CONSTR	45	45	GRD			24	24	2	3.000	COUNTY		3.000
TETON COUNTY	3+0.000		CNTY CONSTR	45	45	GRV	3.0		20	20	2	4.300	COUNTY		7.300
AGAWAM NOT INC	7+0.300		CNTY CONSTR	45	45	GRV	2.0		20	20	2	3.000	COUNTY		10.300
TETON COUNTY	10+0.300		CNTY CONSTR	45	45	GRD			20	20	2	1.500	COUNTY		11.800
TETON COUNTY	11+0.800		CNTY CONSTR	45	45	GRV	2.0		20	20	2	.500	COUNTY		12.300
JCT FAS 219	12+0.302														

********** SUMMARY BY COUNTIES **********

	ROUTE	CONST	UNIMP	WYE	CITY <5000	URBAN INSIDE CITY LIMITS	URBAN OUTSIDE CITY LIMITS	TOTAL CITY	TOTAL URBAN	COUNTY	NATL FOREST	INDIAN RESERV	OTHER	NET RURAL
TETON	12.302		12.300							12.300				12.300

FEDERAL AID SECONDARY ROUTE NUMBER 379

SECTION DESCRIPTION	MILE POST	MTCE SECT	PROJECT NUMBER	YEAR BLT	YEAR IMP	SURF TYPE	THICKNESS SURF	THICKNESS BASE	WIDTH SURF	WIDTH RDY	NO LN	SECT LENGTH	LOCA-TION	PROJCT LENGTH	ACCUM MILEAGE
			MONT. SECONDARY 379												
JCT I 15	0+0.000		S 90 2	60	60	PMS	2.4	13.8	28	28	2	7.074	COUNTY	7.074	7.074
TETON COUNTY	7+0.072		SRS 90 5	72	72	PMS	3.0	6.0	30	30	2	6.460	COUNTY	6.460	13.534
TETON CO LN CHOUTEAU CO	13+0.537		CNTY CONSTR	70	70	GRV	3.0		22	22	2	4.000	COUNTY		17.534
JCT FAS 225	17+0.539														

********** SUMMARY BY COUNTIES **********

	ROUTE	CONST	UNIMP	WYE	CITY <5000	URBAN INSIDE CITY LIMITS	URBAN OUTSIDE CITY LIMITS	TOTAL CITY	TOTAL URBAN	COUNTY	NATL FOREST	INDIAN RESERV	OTHER	NET RURAL
CHOUTEAU	4.002		4.000							4.000				
TETON	13.536	13.534								13.534				
TOTAL	17.538	13.534	4.000							17.534				17.534

FEDERAL AID SECONDARY ROUTE NUMBER 380

SECTION DESCRIPTION	MILE POST	MTCE SECT	PROJECT NUMBER	YEAR BLT	YEAR IMP	SURF TYPE	THICKNESS SURF	THICKNESS BASE	WIDTH SURF	WIDTH RDY	NO LN	SECT LENGTH	LOCA-TION	PROJCT LENGTH	ACCUM MILEAGE
MONT. SECONDARY 380															
JCT FAS 269	0+0.000		S 226 1	58	58	BST	.7	11.0	26	26	2	2.938	COUNTY	2.938	2.938
JCT CO RD	2+0.943														

********** SUMMARY BY COUNTIES **********

	ROUTE	CONST	UNIMP	WYE	CITY <5000	URBAN INSIDE CITY LIMITS	URBAN OUTSIDE CITY LIMITS	TOTAL CITY	TOTAL URBAN	COUNTY	NATL FOREST	INDIAN RESERV	OTHER	NET RURAL
RAVALLI	2.941	2.938								2.938				2.938

FEDERAL AID SECONDARY ROUTE NUMBER 381

SECTION DESCRIPTION	MILE POST	MTCE SECT	PROJECT NUMBER	YEAR BLT	YEAR IMP	SURF TYPE	THICKNESS SURF	THICKNESS BASE	WIDTH SURF	WIDTH RDY	NO LN	SECT LENGTH	LOCA-TION	PROJCT LENGTH	ACCUM MILEAGE
MONT. SECONDARY 381															
JCT FAP 14	0+0.000		S 48 1	49	49	GRV	6.0		20	20	2	3.236	COUNTY	3.236	3.236
MUSSELSHELL COUNTY	3+0.230		S 48 2	54	54	GRV	6.0		24	24	2	6.135	COUNTY	6.135	9.371
MUSSELSHELL COUNTY	9+0.360		S 48 5	66	66	GRV	6.0		26	26	2	7.012	COUNTY	7.012	16.383
JCT CO RD	16+0.372														

********** SUMMARY BY COUNTIES **********

	ROUTE	CONST	UNIMP	WYE	CITY <5000	URBAN INSIDE CITY LIMITS	URBAN OUTSIDE CITY LIMITS	TOTAL CITY	TOTAL URBAN	COUNTY	NATL FOREST	INDIAN RESERV	OTHER	NET RURAL
MUSSELSHELL	16.385	16.383								16.383				16.383

FEDERAL AID SECONDARY ROUTE NUMBER 382

SECTION DESCRIPTION	MILE POST	MTCE SECT	PROJECT NUMBER	YEAR BLT	YEAR IMP	SURF TYPE	THICKNESS SURF	THICKNESS BASE	WIDTH SURF	WIDTH RDY	NO LN	SECT LENGTH	LOCA-TION	PROJCT LENGTH	ACCUM MILEAGE
			MONT. SECONDARY 382												
JCT FAP 6 FLATHEAD IR	0+0.000	S	58 6	65	65	RMS	2.4	26.0	28	28	2	1.056	INDRES	1.056	1.056
SANDERS COUNTY	1+0.050	S	58 4	52	52	RMS	2.0	9.0	24	24	2	4.872	INDRES	4.872	5.928
SANDERS COUNTY	5+0.920	S	58 3	50	50	BST	.7	8.3	20	20	2	1.656	INDRES		7.584
CAMAS PRAIRE NOT INC	7+0.570	S	58 3	50	50	BST	.7	12.3	20	20	2	.814	INDRES		8.398
SANDERS COUNTY	8+0.380	S	58 3	50	50	BST	.7	8.3	20	20	2	1.515	INDRES		9.913
SANDERS COUNTY	9+0.890	S	58 3	50	50	BST	.7	12.3	20	20	2	.711	INDRES	4.696	10.624
SANDERS COUNTY	10+0.600	S	58 2	50	50	BST	.7	8.3	20	20	2	1.221	INDRES		11.845
SANDERS COUNTY	11+0.820	S	58 2	50	50	BST	.7	9.8	20	20	2	3.920	INDRES	5.141	15.765
JCT FAP 36	15+0.744														

********** SUMMARY BY COUNTIES **********

	ROUTE	CONST	UNIMP	WYE	CITY <5000	URBAN INSIDE CITY LIMITS	URBAN OUTSIDE CITY LIMITS	TOTAL CITY	TOTAL URBAN	COUNTY	NATL FOREST	INDIAN RESERV	OTHER	NET RURAL
SANDERS	15.769	15.765										15.765		15.765

FEDERAL AID SECONDARY ROUTE NUMBER 383

SECTION DESCRIPTION	MILE POST	MTCE SECT	PROJECT NUMBER	YEAR BLT	YEAR IMP	SURF TYPE	THICKNESS SURF	THICKNESS BASE	WIDTH SURF	WIDTH RDY	NO LN	SECT LENGTH	LOCA-TION	PROJCT LENGTH	ACCUM MILEAGE
			MONT. SECONDARY 383												
JCT FAP 7 HAMILTON	0+0.000	S	227 3	60	60	PMS	2.4	10.2	24	24	2	.038	CITY		.038
LV HAMILTON CL	0+0.040	S	227 3	60	60	PMS	2.4	10.2	24	24	2	3.675	COUNTY	3.713	3.713
JCT CO RD	3+0.712														

********** SUMMARY BY COUNTIES **********

	ROUTE	CONST	UNIMP	WYE	CITY <5000	URBAN INSIDE CITY LIMITS	URBAN OUTSIDE CITY LIMITS	TOTAL CITY	TOTAL URBAN	COUNTY	NATL FOREST	INDIAN RESERV	OTHER	NET RURAL
RAVALLI	3.715	3.713			.038			.038		3.675				3.675

FEDERAL AID SECONDARY ROUTE NUMBER 384

SECTION DESCRIPTION	MILE POST	MTCE SECT	PROJECT NUMBER	YEAR BLT	YEAR IMP	SURF TYPE	THICKNESS SURF	THICKNESS BASE	WIDTH SURF	WIDTH RDY	NO LN	SECT LENGTH	LOCA-TION	PROJCT LENGTH	ACCUM MILEAGE
			MONT. SECONDARY 384												
JCT FAP 16 CROW IR	0+0.000		S 322 5	61	61	PMS	2.4	7.8	28	28	2	5.109	INDRES	5.109	5.109
BIG HORN COUNTY	5+0.110		S 322 7	63	63	PMS	2.4	17.0	28	28	2	6.308	INDRES	6.308	11.417
LV CROW IR	11+0.410		S 322 9	68	68	PMS	2.4	14.0	30	30	2	7.632	COUNTY	7.632	19.049
BIG HORN COUNTY	19+0.040		CNTY CONSTR	45	45	GRV	3.0		22	22	2	12.213	COUNTY		31.262
JCT CO RD	31+0.252														

********** SUMMARY BY COUNTIES **********

	ROUTE	CONST	UNIMP	WYE	CITY <5000	URBAN INSIDE CITY LIMITS	URBAN OUTSIDE CITY LIMITS	TOTAL CITY	TOTAL URBAN	COUNTY	NATL FOREST	INDIAN RESERV	OTHER	NET RURAL
BIG HORN	31.264	19.049	12.213							19.845		11.417		31.262

FEDERAL AID SECONDARY ROUTE NUMBER 385

SECTION DESCRIPTION	MILE POST	MTCE SECT	PROJECT NUMBER	YEAR BLT	YEAR IMP	SURF TYPE	THICKNESS SURF	THICKNESS BASE	WIDTH SURF	WIDTH RDY	NO LN	SECT LENGTH	LOCA-TION	PROJCT LENGTH	ACCUM MILEAGE
			MONT. SECONDARY 385												
JCT FAS 228	0+0.000		WPSO 348	36	36	GRV	3.0		26	26	2	1.025	COUNTY	1.025	1.025
CHOUTEAU COUNTY	1+0.030		CNTY CONSTR	45	45	GRD			20	20	2	1.100	COUNTY		2.125
WALTAM NOT INC	2+0.143														

********** SUMMARY BY COUNTIES **********

	ROUTE	CONST	UNIMP	WYE	CITY <5000	URBAN INSIDE CITY LIMITS	URBAN OUTSIDE CITY LIMITS	TOTAL CITY	TOTAL URBAN	COUNTY	NATL FOREST	INDIAN RESERV	OTHER	NET RURAL
CHOUTEAU	2.138	1.025	1.100							2.125				2.125

FEDERAL AID SECONDARY ROUTE NUMBER 386

SECTION DESCRIPTION	MILE POST	MTCE SECT	PROJECT NUMBER	YEAR BLT	YEAR IMP	SURF TYPE	THICKNESS SURF	THICKNESS BASE	WIDTH SURF	WIDTH RDY	NO LN	SECT LENGTH	LOCA-TION	PROJCT LENGTH	ACCUM MILEAGE
MONT. SECONDARY 386															
JCT FAP 10	0+0.000		SC	45	45	RMS	1.5	3.5	20	20	2	1.466	COUNTY	1.466	1.466
ENT FORT BENTON CL	1+0.454		SC	45	45	RMS	1.5	3.5	20	20	2	.258	CITY	.258	1.724
JCT FAS 230	1+0.712														

********** SUMMARY BY COUNTIES **********

	ROUTE	CONST	UNIMP	WYE	CITY <5000	URBAN INSIDE CITY LIMITS	URBAN OUTSIDE CITY LIMITS	TOTAL CITY	TOTAL URBAN	COUNTY	NATL FOREST	INDIAN RESERV	OTHER	NET RURAL
CHOUTEAU	1.726	1.724			.258			.258		1.466				1.466

FEDERAL AID SECONDARY ROUTE NUMBER 387

SECTION DESCRIPTION	MILE POST	MTCE SECT	PROJECT NUMBER	YEAR BLT	YEAR IMP	SURF TYPE	THICKNESS SURF	THICKNESS BASE	WIDTH SURF	WIDTH RDY	NO LN	SECT LENGTH	LOCA-TION	PROJCT LENGTH	ACCUM MILEAGE
MONT. SECONDARY 387															
JCT FAP 10	0+0.000		NRS 295	34	34	BST	.7	4.0	20	20	2	1.429	COUNTY	1.429	1.429
CHOUTEAU COUNTY	1+0.450		SC	45	45	RMS	1.5	3.5	20	20	2	.200	COUNTY	.200	1.629
ENT FT BENTON CL	1+0.650		SC	52	52	RMS	2.0	3.5	20	20	2	1.053	CITY	1.053	2.682
JCT FAS 230	2+0.910														

********** SUMMARY BY COUNTIES **********

	ROUTE	CONST	UNIMP	WYE	CITY <5000	URBAN INSIDE CITY LIMITS	URBAN OUTSIDE CITY LIMITS	TOTAL CITY	TOTAL URBAN	COUNTY	NATL FOREST	INDIAN RESERV	OTHER	NET RURAL
CHOUTEAU	2.802	2.682			1.053			1.053		1.629				1.629

FEDERAL AID SECONDARY ROUTE NUMBER 388

SECTION DESCRIPTION	MILE POST	MTCE SECT	PROJECT NUMBER	YEAR BLT	YEAR IMP	SURF TYPE	THICKNESS SURF	THICKNESS BASE	WIDTH SURF	WIDTH RDY	NO LN	SECT LENGTH	LOCA-TION	PROJCT LENGTH	ACCUM MILEAGE
			MONT. SECONDARY 388												
JCT FAP 7	0+0.000		CNTY CONSTR	55	55	GRV	3.0		18	18	2	.400	COUNTY		.400
RAVALLI COUNTY	0+0.402		CNTY CONSTR	55	55	RMS	2.0	3.0	20	20	2	.300	COUNTY		.700
RAVALLI COUNTY	0+0.702		CNTY CONSTR	55	55	GRV	3.0		20	20	2	2.700	COUNTY		3.400
JCT FAP 35	3+0.404														

********** SUMMARY BY COUNTIES **********

	ROUTE	CONST	UNIMP	WYE	CITY <5000	URBAN INSIDE CITY LIMITS	URBAN OUTSIDE CITY LIMITS	TOTAL CITY	TOTAL URBAN	COUNTY	NATL FOREST	INDIAN RESERV	OTHER	NET RURAL
RAVALLI	3.404		3.400							3.400				3.400

FEDERAL AID SECONDARY ROUTE NUMBER 389

SECTION DESCRIPTION	MILE POST	MTCE SECT	PROJECT NUMBER	YEAR BLT	YEAR IMP	SURF TYPE	THICKNESS SURF	THICKNESS BASE	WIDTH SURF	WIDTH RDY	NO LN	SECT LENGTH	LOCA-TION	PROJCT LENGTH	ACCUM MILEAGE
			MONT. SECONDARY 389												
JCT FAP 1	0+0.000		CNTY CONSTR	45	45	GRV	5.0		24	24	2	1.700	COUNTY		1.700
GLACIER COUNTY	1+0.700		CNTY CONSTR	45	45	PRM			8	8	2	2.200	COUNTY		3.900
GLACIER COUNTY	3+0.900		CNTY CONSTR	45	45	PRM			8	8	2	2.500	INDRES		6.400
JCT CO RD	6+0.402														

********** SUMMARY BY COUNTIES **********

	ROUTE	CONST	UNIMP	WYE	CITY <5000	URBAN INSIDE CITY LIMITS	URBAN OUTSIDE CITY LIMITS	TOTAL CITY	TOTAL URBAN	COUNTY	NATL FOREST	INDIAN RESERV	OTHER	NET RURAL
GLACIER	6.402		6.400							3.900		2.500		6.400

FEDERAL AID SECONDARY ROUTE NUMBER 391

SECTION DESCRIPTION	MILE POST	MTCE SECT	PROJECT NUMBER	YEAR BLT	YEAR IMP	SURF TYPE	THICKNESS SURF	THICKNESS BASE	WIDTH SURF	WIDTH RDY	NO LN	SECT LENGTH	LOCA-TION	PROJCT LENGTH	ACCUM MILEAGE
MONT. SECONDARY 391															
JCT FAP 23	0+0.000		NRS 317 A	34	34	GRV	3.0	3.0	22	22	2	4.161	COUNTY	4.161	4.161
POWDER RIVER COUNTY	4+0.210		CNTY CONSTR	45	45	GRD			26	26	2	3.000	COUNTY		7.161
POWDER RIVER COUNTY	7+0.210		CNTY CONSTR	45	45	GRD			18	18	2	9.829	COUNTY		16.990
POWDER RIVER COUNTY	17+0.030		S 317 3	58	58	GRV	5.0		24	24	2	6.871	COUNTY	6.871	23.861
POWDER RIVER COUNTY	23+0.900		CNTY CONSTR	45	45	BLD			16	16	2	.400	COUNTY		24.261
JCT FAS 485	24+0.300		CNTY CONSTR	45	45	BLD			16	16	2	1.500	COUNTY		25.761
POWDER RIVER COUNTY	25+0.800		CNTY CONSTR	68	68	GRD			20	20	2	6.300	COUNTY		32.061
POWDER RIVER COUNTY	32+0.100		CNTY CONSTR	68	68	BLD			12	12	2	1.997	COUNTY		34.058
POWDER RIVER COUNTY	34+0.097		S 317 4	70	70	GRV	3.0	3.0	24	24	2	.303	COUNTY	.303	34.361
POWDER RIVER COUNTY	34+0.400		CNTY CONSTR	68	68	BLD			12	12	2	6.400	COUNTY		40.761
JCT CO RD WYO LN	40+0.854														

********** SUMMARY BY COUNTIES **********

	ROUTE	CONST	UNIMP	WYE	CITY <5000	URBAN INSIDE CITY LIMITS	URBAN OUTSIDE CITY LIMITS	TOTAL CITY	TOTAL URBAN	COUNTY	NATL FOREST	INDIAN RESERV	OTHER	NET RURAL
POWDER RIVER	40.815	11.335	29.426							40.761				40.761

FEDERAL AID SECONDARY ROUTE NUMBER 393

SECTION DESCRIPTION	MILE POST	MTCE SECT	PROJECT NUMBER	YEAR BLT	YEAR IMP	SURF TYPE	THICKNESS SURF	THICKNESS BASE	WIDTH SURF	WIDTH RDY	NO LN	SECT LENGTH	LOCA-TION	PROJCT LENGTH	ACCUM MILEAGE
MONT. SECONDARY 393															
JCT FAP 29	0+0.000		WPSO 364	36	36	RMS	1.5	5.0	20	20	2	3.762	COUNTY	3.762	3.762
SILVER BOW COUNTY	3+0.780		CNTY CONSTR	45	45	GRV	3.0		16	20	2	.900	COUNTY		4.662
SILVER BOW COUNTY	4+0.680		CNTY CONSTR	45	45	GRV	3.0		24	24	2	1.000	COUNTY		5.662
ENT DEER LODGE NF	5+0.680		CNTY CONSTR	45	45	GRD			14	14	2	1.000	NATFOR		6.662
DEER LODGE NF RECREATIONAL PARK	6+0.707														

********** SUMMARY BY COUNTIES **********

	ROUTE	CONST	UNIMP	WYE	CITY <5000	URBAN INSIDE CITY LIMITS	URBAN OUTSIDE CITY LIMITS	TOTAL CITY	TOTAL URBAN	COUNTY	NATL FOREST	INDIAN RESERV	OTHER	NET RURAL
SILVER BOW	6.689	3.762	2.900							5.662	1.000			6.662

FEDERAL AID SECONDARY ROUTE NUMBER 394

SECTION DESCRIPTION	MILE POST	MTCE SECT	PROJECT NUMBER	YEAR BLT	YEAR IMP	SURF TYPE	THICKNESS SURF	THICKNESS BASE	WIDTH SURF	WIDTH RDY	NO LN	SECT LENGTH	LOCA-TION	PROJCT LENGTH	ACCUM MILEAGE
MONT. SECONDARY 394															
JCT FAP 14 WHEATLAND CO	0+0.000		RAD 9 2	62	62	GRV	3.0	3.0	18	18	2	2.447	COUNTY	2.447	2.447
JCT CO RD	2+0.442														

********** SUMMARY BY COUNTIES **********

	ROUTE	CONST	UNIMP	WYE	CITY <5000	URBAN INSIDE CITY LIMITS	URBAN OUTSIDE CITY LIMITS	TOTAL CITY	TOTAL URBAN	COUNTY	NATL FOREST	INDIAN RESERV	OTHER	NET RURAL
WHEATLAND	2.449	2.447								2.447				2.447

FEDERAL AID SECONDARY ROUTE NUMBER 396

SECTION DESCRIPTION	MILE POST	MTCE SECT	PROJECT NUMBER	YEAR BLT	YEAR IMP	SURF TYPE	THICKNESS SURF	THICKNESS BASE	WIDTH SURF	WIDTH RDY	NO LN	SECT LENGTH	LOCA-TION	PROJCT LENGTH	ACCUM MILEAGE
MONT. SECONDARY 396															
JCT FAS 523 HARLEM	0+0.000		NRM 152 D	39	39	RMS	2.5	5.5	20	20	2	.262	CITY	.262	.262
LV HARLEM CL	0+0.262		FAP 152 C	54	54	RMS	2.5	6.0	22	22	2	.751	COUNTY	.751	1.013
JCT FORMER FAP 1	1+0.010		CNTY CONSTR	46	46	BLD			32	32	2	1.100	COUNTY		2.113
BLAINE COUNTY	2+0.110		CNTY CONSTR	46	46	BLD			28	28	2	.300	COUNTY		2.413
BLAINE COUNTY	2+0.410		CNTY CONSTR	46	46	BLD			26	26	2	1.300	COUNTY		3.713
BLAINE COUNTY	3+0.710		CNTY CONSTR	46	46	GRV	3.0		20	20	2	2.300	COUNTY		6.013
BLAINE COUNTY	6+0.010		CNTY CONSTR	46	46	GRV	3.0		22	22	2	2.800	COUNTY		8.813
BLAINE COUNTY	8+0.810		CNTY CONSTR	46	46	BLD			22	22	2	2.700	COUNTY		11.513
BLAINE COUNTY	11+0.510		CNTY CONSTR	46	46	GRV	3.0		22	22	2	.600	COUNTY		12.113
SAVOY NOT INC	12+0.110		CNTY CONSTR	46	46	GRV	3.0		22	22	2	3.300	COUNTY		15.413
BLAINE COUNTY	15+0.410		CNTY CONSTR	46	46	GRD			18	18	2	1.900	COUNTY		17.313
JCT CO RD	17+0.312														

********** SUMMARY BY COUNTIES **********

	ROUTE	CONST	UNIMP	WYE	CITY <5000	URBAN INSIDE CITY LIMITS	URBAN OUTSIDE CITY LIMITS	TOTAL CITY	TOTAL URBAN	COUNTY	NATL FOREST	INDIAN RESERV	OTHER	NET RURAL
BLAINE	17.315	1.013	16.300		.262			.262		17.051				17.051

FEDERAL AID SECONDARY ROUTE NUMBER 397

SECTION DESCRIPTION	MILE POST	MTCE SECT	PROJECT NUMBER	YEAR BLT	YEAR IMP	SURF TYPE	THICKNESS SURF	THICKNESS BASE	WIDTH SURF	WIDTH RDY	NO LN	SECT LENGTH	LOCA-TION	PROJCT LENGTH	ACCUM MILEAGE
MONT. SECONDARY 397															
MONTANA-WYOMING STATE LINE	0+0.000	0510	S 136 2	61	61	PMS	2.4	11.0	30	30	2	5.184	COUNTY		5.184
CARBON COUNTY	5+0.124	0510	S 136 5	70	70	PMS	4.8	22.0	30	30	2	.486	COUNTY	.486	5.670
CARBON COUNTY	5+0.610	0510	S 136 2	61	61	PMS	2.4	11.0	30	30	2	4.862	COUNTY	10.046	10.532
JCT FAS 308	10+0.384														

********** SUMMARY BY COUNTIES **********

	ROUTE	CONST	UNIMP	WYE	CITY <5000	URBAN INSIDE CITY LIMITS	URBAN OUTSIDE CITY LIMITS	TOTAL CITY	TOTAL URBAN	COUNTY	NATL FOREST	INDIAN RESERV	OTHER	NET RURAL
CARBON	10.534	10.532								10.532				10.532

FEDERAL AID SECONDARY ROUTE NUMBER 399

SECTION DESCRIPTION	MILE POST	MTCE SECT	PROJECT NUMBER	YEAR BLT	YEAR IMP	SURF TYPE	THICKNESS SURF	THICKNESS BASE	WIDTH SURF	WIDTH RDY	NO LN	SECT LENGTH	LOCA-TION	PROJCT LENGTH	ACCUM MILEAGE
MONT. SECONDARY 399															
JCT FORMER FAP 3 IN BOULDER	0+0.000		FAS 9 A	41	41	RMS	1.0	5.0	24	26	2	.283	CITY		.283
LV BOULDER CL	0+0.285		FAS 9 A	41	41	RMS	1.0	5.0	24	26	2	.037	COUNTY		.320
ENT BOULDER CL	0+0.322		FAS 9 A	41	41	RMS	1.0	5.0	24	26	2	.016	CITY		.336
MAIN ST	0+0.338		FAS 9 4	49	49	RMS			24	24	2	.023	CITY	.023	.359
MAIN ST	0+0.361		FAS 9 A	41	41	RMS	1.0	5.0	24	26	2	.245	CITY		.604
LV BOULDER CL	0+0.606		FAS 9 A	41	41	RMS	1.0	5.0	24	26	2	.119	COUNTY	.700	.723
JCT FAS 281	0+0.725		CNTY CONSTR	46	46	GRV	3.0		18	18	2	2.400	COUNTY		3.123
BEG FH 25 ENT DEER LODGE NF	3+0.127		CNTY CONSTR	46	46	GRV	3.0		18	18	2	4.400	NATFOR		7.523
END FH 25 LV DEER LODGE NF	7+0.527		CNTY CONSTR	46	46	GRV	3.0		18	18	2	17.960	COUNTY		25.483
JEFFERSON COUNTY	25+0.487		I 90 5 5	66	66	PMS	2.4	19.0	24	24	2	.340	COUNTY	.340	25.823
JCT I 90 WHITEHALL INT	25+0.827														

********** SUMMARY BY COUNTIES **********

	ROUTE	CONST	UNIMP	WYE	CITY <5000	URBAN INSIDE CITY LIMITS	URBAN OUTSIDE CITY LIMITS	TOTAL CITY	TOTAL URBAN	COUNTY	NATL FOREST	INDIAN RESERV	OTHER	NET RURAL
JEFFERSON	25.827	1.063	24.760		.567			.567		20.856	4.400			25.256

FEDERAL AID SECONDARY ROUTE NUMBER 400

SECTION DESCRIPTION	MILE POST	MTCE SECT	PROJECT NUMBER	YEAR BLT	YEAR IMP	SURF TYPE	THICKNESS SURF	THICKNESS BASE	WIDTH SURF	WIDTH RDY	NO LN	SECT LENGTH	LOCA-TION	PROJCT LENGTH	ACCUM MILEAGE
MONT. SECONDARY 400															
JCT FAS 239	0+0.000		S 92 4	49	71	PMS	3.0	5.0	24	24	2	5.319	COUNTY	5.319	5.319
JUDITH BASIN COUNTY	5+0.321		S 92 1	49	49	GRV	3.0	3.0	20	20	2	3.027	COUNTY	3.027	8.346
JCT CO RD	8+0.350														

********** SUMMARY BY COUNTIES **********

	ROUTE	CONST	UNIMP	WYE	CITY <5000	URBAN INSIDE CITY LIMITS	URBAN OUTSIDE CITY LIMITS	TOTAL CITY	TOTAL URBAN	COUNTY	NATL FOREST	INDIAN RESERV	OTHER	NET RURAL
JUDITH BASIN	8.348	8.346								8.346				8.346

FEDERAL AID SECONDARY ROUTE NUMBER 401

SECTION DESCRIPTION	MILE POST	MTCE SECT	PROJECT NUMBER	YEAR BLT	YEAR IMP	SURF TYPE	THICKNESS SURF	THICKNESS BASE	WIDTH SURF	WIDTH RDY	NO LN	SECT LENGTH	LOCA-TION	PROJCT LENGTH	ACCUM MILEAGE
MONT. SECONDARY 401															
JCT FAP 29	0+0.000	2220	S 100 3	53	53	RMS	2.0	9.0	24	24	2	2.140	COUNTY		2.140
MADISON SILVER BOW CO LN	2+0.122	2220	S 100 3	53	53	RMS	2.0	9.0	24	24	2	.288	COUNTY	2.428	2.428
SILVER BOW JEFFERSON CO LN	2+0.410	2220	S 100 1	53	53	RMS	2.0	9.0	24	24	2	.009	COUNTY		2.437
JCT FAS 422	2+0.419	2220	S 100 1	53	53	RMS	2.0	9.0	24	24	2	9.666	COUNTY	9.675	12.103
JEFFERSON COUNTY	12+0.115	2220	F 69 10	55	55	PMS	2.5	26.0	62	62	4	.042	COUNTY		12.145
EN WHITEHALL CL	12+0.157	2220	F 69 10	55	55	PMS	2.5	26.0	62	62	4	.348	CITY	.390	12.493
JCT FAS 549	12+0.505	2220	F 69 11	66	66	PMS	3.0	16.0	40	40	2	.425	CITY	.425	12.918
WHITEHALL ST	12+0.930	2220	I 90 5 5	66	66	PMS	2.4	20.0	32	32	2	.049	CITY		12.967
LV WHITEHALL CL	12+0.979	2220	I 90 5 5	66	66	PMS	2.4	20.0	32	32	2	.090	COUNTY	.139	13.057
JCT I 90 FAS 399 WHITEHALL INT	13+0.069														

********** SUMMARY BY COUNTIES **********

	ROUTE	CONST	UNIMP	WYE	CITY <5000	URBAN INSIDE CITY LIMITS	URBAN OUTSIDE CITY LIMITS	TOTAL CITY	TOTAL URBAN	COUNTY	NATL FOREST	INDIAN RESERV	OTHER	NET RURAL
JEFFERSON	10.629	10.629			.822			.822		9.807				
MADISON	2.142	2.140								2.140				
SILVER BOW	.288	.288								.288				
TOTAL	13.059	13.057			.822			.822		12.235				12.235

FEDERAL AID SECONDARY ROUTE NUMBER 402

SECTION DESCRIPTION	MILE POST	MTCE SECT	PROJECT NUMBER	YEAR BLT	YEAR IMP	SURF TYPE	THICKNESS SURF	THICKNESS BASE	WIDTH SURF	WIDTH RDY	NO LN	SECT LENGTH	LOCA-TION	PROJCT LENGTH	ACCUM MILEAGE
			MONT. SECONDARY 402												
JCT FAP 23	0+0.000		CNTY CONSTR	46	46	GRV	3.6		24	24	2	1.400	COUNTY		1.400
POWDER RIVER COUNTY	1+0.400		CNTY CONSTR	46	46	GRV	3.0		20	20	2	3.815	COUNTY		5.215
POWDER RIVER COUNTY	5+0.210		WER 1	47	47	GRV	3.0		20	20	2	.170	COUNTY	.170	5.385
POWDER RIVER COUNTY	5+0.380		CNTY CONSTR	46	46	GRV	3.0		20	20	2	2.415	COUNTY		7.800
JCT CO RD	7+0.792														

********** SUMMARY BY COUNTIES **********

	ROUTE	CONST	UNIMP	WYE	CITY <5000	URBAN INSIDE CITY LIMITS	URBAN OUTSIDE CITY LIMITS	TOTAL CITY	TOTAL URBAN	COUNTY	NATL FOREST	INDIAN RESERV	OTHER	NET RURAL
POWDER RIVER	7.802	.170	7.630							7.800				7.800

FEDERAL AID SECONDARY ROUTE NUMBER 404

SECTION DESCRIPTION	MILE POST	MTCE SECT	PROJECT NUMBER	YEAR BLT	YEAR IMP	SURF TYPE	THICKNESS SURF	THICKNESS BASE	WIDTH SURF	WIDTH RDY	NO LN	SECT LENGTH	LOCA-TION	PROJCT LENGTH	ACCUM MILEAGE
			MONT. SECONDARY 404												
FROM A POINT IN BROCKTON	0+0.000		CITY CONSTR	46	46	GRV	3.0		24	24	2	.396	CITY		.396
LV BROCKTON CL	0+0.396		CNTY CONSTR	46	46	GRV	3.0		24	24	2	.056	INDRES		.452
JCT FAP 1	0+0.452		S 202 1 U90	57	71	PMS	1.8	16.2	42	42	2	7.466	INDRES	7.466	7.918
ROOSEVELT COUNTY	7+0.900		S 202 2	58	58	BST	.7	14.0	26	26	2	7.507	INDRES	7.507	15.425
ROOSEVELT COUNTY	15+0.400		CNTY CONSTR	46	46	GRD			20	20	2	.312	INDRES		15.737
JCT FAS 344	15+0.712		CNTY CONSTR	46	46	GRD			20	20	2	.552	INDRES		16.289
ROOSEVELT COUNTY	16+0.260		CNTY CONSTR	46	46	GRV	3.0	3.0	24	24	2	3.644	INDRES		19.933
ROOSEVELT COUNTY	19+0.900		S 202 3	57	57	GRV	3.0	3.0	24	24	2	1.804	INDRES	1.804	21.737
ROOSEVELT COUNTY	21+0.700		CNTY CONSTR	46	46	GRV	3.0	3.0	24	24	2	1.000	INDRES		22.737
JCT CO RD	22+0.702														

********** SUMMARY BY COUNTIES **********

	ROUTE	CONST	UNIMP	WYE	CITY <5000	URBAN INSIDE CITY LIMITS	URBAN OUTSIDE CITY LIMITS	TOTAL CITY	TOTAL URBAN	COUNTY	NATL FOREST	INDIAN RESERV	OTHER	NET RURAL
ROOSEVELT	22.739	16.777	5.960		.396			.396				22.341		22.341

FEDERAL AID SECONDARY ROUTE NUMBER 405

SECTION DESCRIPTION	MILE POST	MTCE SECT	PROJECT NUMBER	YEAR BLT	YEAR IMP	SURF TYPE	THICKNESS SURF	THICKNESS BASE	WIDTH SURF	WIDTH RDY	NO LN	SECT LENGTH	LOCA-TION	PROJCT LENGTH	ACCUM MILEAGE
MONT. SECONDARY 405															
JCT FAP 1	0+0.000		CNTY CONSTR	46	46	GRV	3.0		20	20	2	1.700	COUNTY		1.700
ROOSEVELT COUNTY	1+0.700		CNTY CONSTR	46	46	GRV	3.0		20	20	2	3.300	COUNTY		5.000
ROOSEVELT COUNTY	5+0.000		CNTY CONSTR	65	65	GRV	3.0		16	16	2	8.000	COUNTY		13.000
ROOSEVELT COUNTY	13+0.000		CNTY CONSTR	65	65	GRD			16	16	2	3.800	COUNTY		16.800
ROOSEVELT COUNTY	16+0.800		CNTY CONSTR	65	65	GRV	3.0		24	24	2	1.493	COUNTY		18.293
ROOSEVELT COUNTY	18+0.290		S 438 3	68	68	PMS	2.7	17.0	28	28	2	9.667	COUNTY		27.960
ENT FROID CL	27+0.950		S 438 3	68	68	PMS	2.7	17.0	28	28	2	.044	CITY		28.004
MAIN STREET	27+0.994		S 438 3	68	68	PMS	2.7	17.0	41	41	2	.248	CITY		28.252
MAIN STREET	28+0.224		S 438 3	68	68	PMS	2.7	17.0	56	56	2	.128	CITY		28.380
MAIN STREET	28+0.352		S 438 3	68	68	PMS	2.7	17.0	28	28	2	.220	CITY	10.307	28.600
JCT CO RD	28+0.576														

********** SUMMARY BY COUNTIES **********

	ROUTE	CONST	UNIMP	WYE	CITY <5000	URBAN INSIDE CITY LIMITS	URBAN OUTSIDE CITY LIMITS	TOTAL CITY	TOTAL URBAN	COUNTY	NATL FOREST	INDIAN RESERV	OTHER	NET RURAL
ROOSEVELT	28.606	10.307	18.293		.640			.640		27.960				27.960

FEDERAL AID SECONDARY ROUTE NUMBER 408

SECTION DESCRIPTION	MILE POST	MTCE SECT	PROJECT NUMBER	YEAR BLT	YEAR IMP	SURF TYPE	THICKNESS SURF	THICKNESS BASE	WIDTH SURF	WIDTH RDY	NO LN	SECT LENGTH	LOCA-TION	PROJCT LENGTH	ACCUM MILEAGE
MONT. SECONDARY 408															
JCT FAP 3 FAIRFIELD	0+0.000		S 93 1	53	53	RMS	2.0	9.0	24	24	2	.435	CITY		.435
LV FAIRFIELD CL	0+0.437		S 93 1	53	53	RMS	2.0	9.0	24	24	2	4.748	COUNTY	5.183	5.183
TETON COUNTY	5+0.170		S 93 2	55	55	RMS	2.0	10.0	24	24	2	8.583	COUNTY	8.583	13.766
TETON COUNTY	13+0.750		S 93 3	57	57	PMS	2.0	10.0	24	24	2	6.004	COUNTY	6.004	19.770
JCT FAP 9	19+0.754														

********** SUMMARY BY COUNTIES **********

	ROUTE	CONST	UNIMP	WYE	CITY <5000	URBAN INSIDE CITY LIMITS	URBAN OUTSIDE CITY LIMITS	TOTAL CITY	TOTAL URBAN	COUNTY	NATL FOREST	INDIAN RESERV	OTHER	NET RURAL
TETON	19.774	19.770			.435			.435		19.335				19.335

FEDERAL AID SECONDARY ROUTE NUMBER 409

SECTION DESCRIPTION	MILE POST	MTCE SECT	PROJECT NUMBER	YEAR BLT	YEAR IMP	SURF TYPE	THICKNESS SURF	THICKNESS BASE	WIDTH SURF	WIDTH RDY	NO LN	SECT LENGTH	LOCA-TION	PROJCT LENGTH	ACCUM MILEAGE
			MONT. SECONDARY 409												
JCT FAP 1	0+0.000		S 94 1	50	50	GRV	6.0		24	24	2	9.301	COUNTY	9.301	9.301
JCT CO RD	9+0.300		S 94 2	54	54	GRV	4.0		24	24	2	12.000	COUNTY	12.000	21.301
LIBERTY COUNTY	21+0.300		S 94 3	56	56	GRV	4.0	6.0	24	24	2	7.628	COUNTY	7.628	28.929
LIBERTY COUNTY	28+0.920		S 94 4	57	57	GRV	4.0		24	24	2	5.849	COUNTY		34.778
JCT FAS 343	34+0.770		CNTY CONSTR	68	68	GRV	3.0		20	20	2	6.500	COUNTY		41.278
CANADIAN BDRY	41+0.274														

********** SUMMARY BY COUNTIES **********

	ROUTE	CONST	UNIMP	WYE	CITY <5000	URBAN INSIDE CITY LIMITS	URBAN OUTSIDE CITY LIMITS	TOTAL CITY	TOTAL URBAN	COUNTY	NATL FOREST	INDIAN RESERV	OTHER	NET RURAL
LIBERTY	41.282	28.929	12.349							41.278				41.278

FEDERAL AID SECONDARY ROUTE NUMBER 410

SECTION DESCRIPTION	MILE POST	MTCE SECT	PROJECT NUMBER	YEAR BLT	YEAR IMP	SURF TYPE	THICKNESS SURF	THICKNESS BASE	WIDTH SURF	WIDTH RDY	NO LN	SECT LENGTH	LOCA-TION	PROJCT LENGTH	ACCUM MILEAGE
			MONT. SECONDARY 410												
JCT I 15 KEVIN OILMONT INT	0+0.000		I 15 8 14	64	64	PMS	2.4	19.0	30	30	2	.104	COUNTY	.104	.104
TOOLE COUNTY	0+0.104		S 237 13	65	65	PMS	2.4	19.0	30	30	2	.847	COUNTY		.951
OILMONT NOT INC	1+0.190		S 237 13	65	65	PMS	2.4	19.0	30	30	2	.540	COUNTY		1.491
TOOLE COUNTY	1+0.730		S 237 13	65	65	PMS	2.4	19.0	28	28	2	4.451	COUNTY	5.838	5.942
TOOLE COUNTY	6+0.180		S 237 6	68	68	PMS	2.4	19.0	28	28	2	5.339	COUNTY	5.339	11.281
TOOLE COUNTY	11+0.510		S 237 9	72	72	PMS	2.4	12.0	30	30	2	5.101	COUNTY	5.101	16.382
TOOLE COUNTY	16+0.611		SRS 237 10	73	73	PMS	2.4	12.0	28	28	2	5.876	COUNTY	5.876	22.258
JCT FAS 343	22+0.736														

********** SUMMARY BY COUNTIES **********

	ROUTE	CONST	UNIMP	WYE	CITY <5000	URBAN INSIDE CITY LIMITS	URBAN OUTSIDE CITY LIMITS	TOTAL CITY	TOTAL URBAN	COUNTY	NATL FOREST	INDIAN RESERV	OTHER	NET RURAL
TOOLE	22.260	22.258								22.258				22.258

FEDERAL AID SECONDARY ROUTE NUMBER 411

SECTION DESCRIPTION	MILE POST	MTCE SECT	PROJECT NUMBER	YEAR BLT	YEAR IMP	SURF TYPE	THICKNESS SURF	THICKNESS BASE	WIDTH SURF	WIDTH RDY	NO LN	SECT LENGTH	LOCA-TION	PROJCT LENGTH	ACCUM MILEAGE
MONT. SECONDARY 411															
JCT FAP 2	0+0.000		FAP 44 A	22	22	PCC	6.0	6.0	18	24	2	.193	COUNTY	.193	.193
GALLATIN COUNTY	0+0.195		CNTY CONSTR	46	46	RMS	1.5	3.0	18	24	2	4.007	COUNTY	4.007	4.200
GALLATIN COUNTY	4+0.190		CNTY CONSTR	46	46	BST	.7	3.0	24	24	2	7.700	COUNTY		11.900
GALLATIN COUNTY	11+0.890		CNTY CONSTR	46	46	GRV	3.0		18	18	2	.400	COUNTY		12.300
JCT CO RD	12+0.292														

********** SUMMARY BY COUNTIES **********

	ROUTE	CONST	UNIMP	WYE	CITY <5000	URBAN INSIDE CITY LIMITS	URBAN OUTSIDE CITY LIMITS	TOTAL CITY	TOTAL URBAN	COUNTY	NATL FOREST	INDIAN RESERV	OTHER	NET RURAL
GALLATIN	12.302	4.200	8.100							12.300				12.300

FEDERAL AID SECONDARY ROUTE NUMBER 412

SECTION DESCRIPTION	MILE POST	MTCE SECT	PROJECT NUMBER	YEAR BLT	YEAR IMP	SURF TYPE	THICKNESS SURF	THICKNESS BASE	WIDTH SURF	WIDTH RDY	NO LN	SECT LENGTH	LOCA-TION	PROJCT LENGTH	ACCUM MILEAGE
MONT. SECONDARY 412															
BEG FH 11 MONT IDAHO LN ENT LOLO NF	0+0.000	3250	FHP 11 1	64	64	PMS	3.0	8.0	30	30	2	7.001	NATFOR		7.001
LOLO HOT SPRINGS NOT INC	7+0.000	3250	FHP 11 1	64	64	PMS	3.0	8.0	30	30	2	8.980	NATFOR		15.981
LV LOLO NF MISSOULA CO	16+0.000	3250	FHP 11 1	64	64	PMS	3.0	8.0	30	30	2	.115	COUNTY		16.096
JCT FAS 507	16+0.115	3250	FHP 11 1	64	64	PMS	3.0	8.0	30	30	2	16.437	COUNTY	32.533	32.533
JCT FAP 7 END FH 11 LOLO NOT INC	32+0.546														

********** SUMMARY BY COUNTIES **********

	ROUTE	CONST	UNIMP	WYE	CITY <5000	URBAN INSIDE CITY LIMITS	URBAN OUTSIDE CITY LIMITS	TOTAL CITY	TOTAL URBAN	COUNTY	NATL FOREST	INDIAN RESERV	OTHER	NET RURAL
MISSOULA	32.544	32.533								16.552	15.981			32.533

FEDERAL AID SECONDARY ROUTE NUMBER 413

SECTION DESCRIPTION	MILE POST	MTCE SECT	PROJECT NUMBER	YEAR BLT	YEAR IMP	SURF TYPE	THICKNESS SURF	THICKNESS BASE	WIDTH SURF	WIDTH RDY	NO LN	SECT LENGTH	LOCA-TION	PROJCT LENGTH	ACCUM MILEAGE
MONT. SECONDARY 413															
JCT FAP 27	0+0.000		S 95 1	51	51	GRV	4.0		24	24	2	2.746	COUNTY		2.746
JCT FAS 414	2+0.740		S 95 1	51	51	GRV	4.0		24	24	2	.001	COUNTY	2.747	2.747
WIBAUX COUNTY	2+0.741		S 95 2	54	54	GRV	6.0		24	24	2	6.960	COUNTY	6.960	9.707
WIBAUX COUNTY	9+0.700		CNTY CONSTR	48	48	BLD			20	20	2	6.591	COUNTY		16.298
WIBAUX COUNTY	16+0.290		CNTY CONSTR	48	48	GRV	3.0		20	20	2	2.100	COUNTY		18.398
JCT FAS 336	18+0.390		S 95 3	60	60	GRV	6.0		24	24	2	7.010	COUNTY	7.010	25.408
JCT FAP 27	25+0.406														

********** SUMMARY BY COUNTIES **********

	ROUTE	CONST	UNIMP	WYE	CITY <5000	URBAN INSIDE CITY LIMITS	URBAN OUTSIDE CITY LIMITS	TOTAL CITY	TOTAL URBAN	COUNTY	NATL FOREST	INDIAN RESERV	OTHER	NET RURAL
WIBAUX	25.414	16.717	8.691							25.408				25.408

FEDERAL AID SECONDARY ROUTE NUMBER 414

SECTION DESCRIPTION	MILE POST	MTCE SECT	PROJECT NUMBER	YEAR BLT	YEAR IMP	SURF TYPE	THICKNESS SURF	THICKNESS BASE	WIDTH SURF	WIDTH RDY	NO LN	SECT LENGTH	LOCA-TION	PROJCT LENGTH	ACCUM MILEAGE
MONT. SECONDARY 414															
JCT FAS 413 WIBAUX COUNTY	0+0.000		S 105 1	51	51	GRV	4.0		24	24	2	4.070	COUNTY	4.070	4.070
JCT CO RD	4+0.072														

********** SUMMARY BY COUNTIES **********

	ROUTE	CONST	UNIMP	WYE	CITY <5000	URBAN INSIDE CITY LIMITS	URBAN OUTSIDE CITY LIMITS	TOTAL CITY	TOTAL URBAN	COUNTY	NATL FOREST	INDIAN RESERV	OTHER	NET RURAL
WIBAUX	4.072	4.070								4.070				4.070

FEDERAL AID SECONDARY ROUTE NUMBER 415

SECTION DESCRIPTION	MILE POST	MTCE SECT	PROJECT NUMBER	YEAR BLT	YEAR IMP	SURF TYPE	THICKNESS SURF	THICKNESS BASE	WIDTH SURF	WIDTH RDY	NO LN	SECT LENGTH	LOCA-TION	PROJCT LENGTH	ACCUM MILEAGE
MONT. SECONDARY 415															
JCT FAP 2	0+0.000		S 50 1	51	51	GRV	4.0		24	24	2	2.019	COUNTY		2.019
TREASURE COUNTY	2+0.286		I 94 2 11	67	67	PMS	4.2	21.0	24	24	2	.083	COUNTY		2.102
JCT I 94 SARPY CREEK INT	2+0.369		I 94 2 11	67	67	PMS	4.2	21.0	24	24	2	.083	COUNTY	.166	2.185
TREASURE COUNTY	2+0.452		S 50 1	51	51	GRV	4.0		24	24	2	10.385	COUNTY	12.404	12.570
TREASURE COUNTY	12+0.820		CNTY CONSTR	50	50	GRV	3.0		16	16	2	.807	COUNTY		13.377
JCT CO RD	13+0.620		S 50 2	56	56	GRV	4.0		24	24	2	6.055	COUNTY	6.055	19.432
TREASURE COUNTY	19+0.670		S 50 4	62	62	GRV	4.2		24	24	2	7.962	COUNTY	7.962	27.394
JCT CO RD AT CO LN	27+0.898														

********** SUMMARY BY COUNTIES **********

	ROUTE	CONST	UNIMP	WYE	CITY <5000	URBAN INSIDE CITY LIMITS	URBAN OUTSIDE CITY LIMITS	TOTAL CITY	TOTAL URBAN	COUNTY	NATL FOREST	INDIAN RESERV	OTHER	NET RURAL
TREASURE	27.396	26.587	.807							27.394				27.394

FEDERAL AID SECONDARY ROUTE NUMBER 416

SECTION DESCRIPTION	MILE POST	MTCE SECT	PROJECT NUMBER	YEAR BLT	YEAR IMP	SURF TYPE	THICKNESS SURF	THICKNESS BASE	WIDTH SURF	WIDTH RDY	NO LN	SECT LENGTH	LOCA-TION	PROJCT LENGTH	ACCUM MILEAGE
MONT. SECONDARY 416															
COIN U01025 000+0.196-000+0.563	0+0.000														.367
COIN U01013 000+0.000-001+0.680	0+0.367														2.047
JCT FAU 1013	2+0.047		S 132 6	52	72	PMS	3.0	20.0	24	24	2	1.103	COUNTY	1.103	3.150
YELLOWSTONE COUNTY	3+0.150		S 132 3	61	61	PMS	2.4	12.6	24	24	2	8.104	COUNTY	8.104	11.254
BDRY CROW IR	11+0.254														

********** SUMMARY BY COUNTIES **********

	ROUTE	CONST	UNIMP	WYE	CITY <5000	URBAN INSIDE CITY LIMITS	URBAN OUTSIDE CITY LIMITS	TOTAL CITY	TOTAL URBAN	COUNTY	NATL FOREST	INDIAN RESERV	OTHER	NET RURAL
YELLOWSTONE	9.207	9.207								9.207				9.207

FEDERAL AID SECONDARY ROUTE NUMBER 417

SECTION DESCRIPTION	MILE POST	MTCE SECT	PROJECT NUMBER	YEAR BLT	YEAR IMP	SURF TYPE	THICKNESS SURF	THICKNESS BASE	WIDTH SURF	WIDTH RDY	NO LN	SECT LENGTH	LOCA-TION	PROJCT LENGTH	ACCUM MILEAGE
MONT. SECONDARY 417															
JCT FAP 1	0+0.000		ASI 16 1	72	72	PMS	4.0	3.0	26	26	2	10.380	COUNTY		10.380
TOOLE CO LN PONDERA CO	10+0.382		ASI 16 1	72	72	PMS	4.0	3.0	26	26	2	.806	COUNTY		11.186
PONDERA CO LN TOOLE CO	11+0.182		ASI 16 1	72	72	PMS	4.0	3.0	26	26	2	5.365	COUNTY	16.551	16.551
JCT FAS 366	16+0.540														

********** SUMMARY BY COUNTIES **********

	ROUTE	CONST	UNIMP	WYE	CITY <5000	URBAN INSIDE CITY LIMITS	URBAN OUTSIDE CITY LIMITS	TOTAL CITY	TOTAL URBAN	COUNTY	NATL FOREST	INDIAN RESERV	OTHER	NET RURAL
PONDERA	.806	.806								.806				
TOOLE	15.749	15.745								15.745				
TOTAL	16.555	16.551								16.551				16.551

FEDERAL AID SECONDARY ROUTE NUMBER 418

SECTION DESCRIPTION	MILE POST	MTCE SECT	PROJECT NUMBER	YEAR BLT	YEAR IMP	SURF TYPE	THICKNESS SURF	THICKNESS BASE	WIDTH SURF	WIDTH RDY	NO LN	SECT LENGTH	LOCA-TION	PROJCT LENGTH	ACCUM MILEAGE
MONT. SECONDARY 418															
JCT FAP 16 CROW IR	0+0.000		S 155 3	53	53	RMS	2.0	12.0	24	24	2	10.623	INDRES	10.623	10.623
JCT CO RD	10+0.622														

********** SUMMARY BY COUNTIES **********

	ROUTE	CONST	UNIMP	WYE	CITY <5000	URBAN INSIDE CITY LIMITS	URBAN OUTSIDE CITY LIMITS	TOTAL CITY	TOTAL URBAN	COUNTY	NATL FOREST	INDIAN RESERV	OTHER	NET RURAL
BIG HORN	10.625	10.623										10.623		10.623

FEDERAL AID SECONDARY ROUTE NUMBER 419

MONT. SECONDARY 419

SECTION DESCRIPTION	MILE POST	MTCE SECT	PROJECT NUMBER	YEAR BLT	YEAR IMP	SURF TYPE	THICKNESS SURF	THICKNESS BASE	WIDTH SURF	WIDTH RDY	NO LN	SECT LENGTH	LOCA-TION	PROJCT LENGTH	ACCUM MILEAGE
JCT FAS 307	0+0.000		DARM 1	43	43	RMS	2.0	5.0	22	22	2	4.382	COUNTY		4.382
JCT FAS 425	4+0.380		DARM 1	43	43	RMS	2.0	5.0	22	22	2	9.184	COUNTY		13.566
DEAN NOT INC	13+0.560		DARM 1	43	43	RMS	3.0	5.0	22	22	2	.398	COUNTY	13.964	13.964
STILLWATER COUNTY	13+0.958		CNTY CONSTR	51	51	RMS	2.0	5.0	24	24	2	6.500	COUNTY	6.500	20.464
STILLWATER COUNTY	20+0.450		CNTY CONSTR	51	51	GRV	3.0		22	22	2	2.000	COUNTY		22.464
JCT CO RD	22+0.452														

********** SUMMARY BY COUNTIES **********

	ROUTE	CONST	UNIMP	WYE	CITY <5000	URBAN INSIDE CITY LIMITS	URBAN OUTSIDE CITY LIMITS	TOTAL CITY	TOTAL URBAN	COUNTY	NATL FOREST	INDIAN RESERV	OTHER	NET RURAL
STILLWATER	22.466	20.464	2.000							22.464				22.464

FEDERAL AID SECONDARY ROUTE NUMBER 420

MONT. SECONDARY 420

SECTION DESCRIPTION	MILE POST	MTCE SECT	PROJECT NUMBER	YEAR BLT	YEAR IMP	SURF TYPE	THICKNESS SURF	THICKNESS BASE	WIDTH SURF	WIDTH RDY	NO LN	SECT LENGTH	LOCA-TION	PROJCT LENGTH	ACCUM MILEAGE
JCT FAS 307 ABSAROKEE NOT INC	0+0.000		S 148 1	54	54	RMS	2.0	9.0	24	24	2	6.943	COUNTY	6.943	6.943
JCT CO RD	6+0.942														

********** SUMMARY BY COUNTIES **********

	ROUTE	CONST	UNIMP	WYE	CITY <5000	URBAN INSIDE CITY LIMITS	URBAN OUTSIDE CITY LIMITS	TOTAL CITY	TOTAL URBAN	COUNTY	NATL FOREST	INDIAN RESERV	OTHER	NET RURAL
STILLWATER	6.945	6.943								6.943				6.943

FEDERAL AID SECONDARY ROUTE NUMBER 421

SECTION DESCRIPTION	MILE POST	MTCE SECT	PROJECT NUMBER	YEAR BLT	YEAR IMP	SURF TYPE	THICKNESS SURF	THICKNESS BASE	WIDTH SURF	WIDTH RDY	NO LN	SECT LENGTH	LOCA-TION	PROJCT LENGTH	ACCUM MILEAGE
MONT. SECONDARY 421															
JCT FAS 307	0+0.000		S 154 2	57	57	PMS	2.0	10.0	24	24	2	.170	COUNTY	.170	.170
STILLWATER COUNTY	0+0.188		S 154 1	53	53	PMS	2.0	10.0	24	24	2	4.238	COUNTY	4.238	4.408
STILLWATER COUNTY	4+0.410		CNTY CONSTR	63	63	GRV	3.0		24	24	2	4.200	COUNTY		8.608
STILLWATER CO LN CARBON CO	8+0.610		CNTY CONSTR	63	63	GRV	3.0		22	22	2	2.036	COUNTY		10.644
CARBON COUNTY	10+0.640		S 154 5	67	67	PMS	2.4	14.0	28	28	2	7.464	COUNTY	7.464	18.108
JCT FAP 28	18+0.118														

********** SUMMARY BY COUNTIES **********

	ROUTE	CONST	UNIMP	WYE	CITY <5000	URBAN INSIDE CITY LIMITS	URBAN OUTSIDE CITY LIMITS	TOTAL CITY	TOTAL URBAN	COUNTY	NATL FOREST	INDIAN RESERV	OTHER	NET RURAL
CARBON	9.500	7.464	2.036							9.500				
STILLWATER	8.626	4.408	4.200							8.608				
TOTAL	18.126	11.872	6.236							18.108				18.108

FEDERAL AID SECONDARY ROUTE NUMBER 422

SECTION DESCRIPTION	MILE POST	MTCE SECT	PROJECT NUMBER	YEAR BLT	YEAR IMP	SURF TYPE	THICKNESS SURF	THICKNESS BASE	WIDTH SURF	WIDTH RDY	NO LN	SECT LENGTH	LOCA-TION	PROJCT LENGTH	ACCUM MILEAGE
MONT. SECONDARY 422															
JCT FAP 29	0+0.000		CNTY CONSTR	51	51	GRV	3.0		14	14	2	1.700	COUNTY		1.700
MADISON COUNTY	1+0.700		CNTY CONSTR	51	51	GRD			18	18	2	2.700	COUNTY		4.400
MADISON COUNTY	4+0.400		CNTY CONSTR	51	51	GRD			20	20	2	1.100	COUNTY		5.500
MADISON COUNTY	5+0.500		CNTY CONSTR	51	51	GRV	3.0		18	18	2	1.500	COUNTY		7.000
MADISON COUNTY	7+0.000		CNTY CONSTR	51	51	GRD			20	20	2	1.300	COUNTY		8.300
MADISON COUNTY	8+0.281		CNTY CONSTR	51	51	GRV	3.0		18	18	2	.288	COUNTY		8.588
MADISON COUNTY	8+0.569		S 160 1	61	61	GRV			24	24	2	.012	COUNTY		8.600
MADISON CO LN JEFFERSON CO	8+0.581		S 160 1	61	61	GRV			24	24	2	.034	COUNTY	.046	8.634
JEFFERSON COUNTY	8+0.615		CNTY CONSTR	51	51	GRV	3.0		18	18	2	.011	COUNTY		8.645
JEFFERSON CO LN SILVER BOW CO	8+0.626		CNTY CONSTR	51	51	GRV	3.0		18	18	2	.036	COUNTY		8.681
SILVER BOW CO LN JEFFERSON CO	8+0.662		CNTY CONSTR	51	51	GRV	3.0		18	18	2	.200	COUNTY		8.881
JCT FAS 401	8+0.864														

FEDERAL AID SECONDARY ROUTE NUMBER -422

********** SUMMARY BY COUNTIES **********

	ROUTE	CONST	UNIMP	WYE	CITY <5000	URBAN INSIDE CITY LIMITS	URBAN OUTSIDE CITY LIMITS	TOTAL CITY	TOTAL URBAN	COUNTY	NATL FOREST	INDIAN RESERV	OTHER	NET RURAL
JEFFERSON	.247	.034	.211							.245				
MADISON	8.602	.012	8.588							8.600				
SILVER BOW	.036		.036							.036				
TOTAL	8.885	.046	8.835							8.881				8.881

FEDERAL AID SECONDARY ROUTE NUMBER 423

SECTION DESCRIPTION	MILE POST	MTCE SECT	PROJECT NUMBER	YEAR BLT	YEAR IMP	SURF TYPE	THICKNESS SURF	THICKNESS BASE	WIDTH SURF	WIDTH RDY	NO LN	SECT LENGTH	LOCA-TION	PROJCT LENGTH	ACCUM MILEAGE
MONT. SECONDARY 423															
JCT I 15 VICTOR INT	0+0.000		S 156 1	55	55	RMS	2.0	6.0	24	24	2	.243	COUNTY		.243
SILVER BOW COUNTY	0+0.243		SG 156 1	55	55	RMS	2.0	6.0	24	24	2	.485	COUNTY	.485	.728
SILVER BOW COUNTY	0+0.728		S 156 1	55	55	RMS	2.0	6.0	24	24	2	.116	COUNTY	.359	.844
JCT CO RD	0+0.844														

********** SUMMARY BY COUNTIES **********

	ROUTE	CONST	UNIMP	WYE	CITY <5000	URBAN INSIDE CITY LIMITS	URBAN OUTSIDE CITY LIMITS	TOTAL CITY	TOTAL URBAN	COUNTY	NATL FOREST	INDIAN RESERV	OTHER	NET RURAL
SILVER BOW	.844	.844								.844				.844

FEDERAL AID SECONDARY ROUTE NUMBER 424

SECTION DESCRIPTION	MILE POST	MTCE SECT	PROJECT NUMBER	YEAR BLT	YEAR IMP	SURF TYPE	THICKNESS SURF	THICKNESS BASE	WIDTH SURF	WIDTH RDY	NO LN	SECT LENGTH	LOCA-TION	PROJCT LENGTH	ACCUM MILEAGE
MONT. SECONDARY 424															
COIN U06701 001+0.350-002+0.073	0+0.000														.723
COIN U06706 000+0.000-000+0.560	0+0.723														1.283
JCT FAU 6706	1+0.283		S 157 2	60	60	PMS	2.4	14.0	24	24	2	.694	COUNTY		1.977
FLATHEAD COUNTY	1+0.977		S 157 2	60	60	PMS	2.4	12.0	24	24	2	4.486	COUNTY		6.463
JCT FAS 548	6+0.463		S 157 2	60	60	PMS	2.4	12.0	24	24	2	4.015	COUNTY	9.195	10.478
FLATHEAD COUNTY	10+0.478		S 157 5	72	72	PMS	2.4	11.0	24	24	2	4.771	COUNTY	4.771	15.249
JCT FAS 456	15+0.249		CNTY CONSTR	51	51	GRV	3.0		22	22	2	1.829	COUNTY		17.078
ENT FLATHEAD NF	17+0.078		CNTY CONSTR	51	51	GRV	3.0		22	22	2	2.000	NATFOR		19.078
LV FLATHEAD NF	19+0.078		CNTY CONSTR	51	51	GRV	3.0		22	22	2	3.300	COUNTY		22.378
FLATHEAD COUNTY	22+0.378		CNTY CONSTR	51	51	GRV	3.0		14	14	2	1.700	COUNTY		24.078
JCT FAP 5	24+0.080														

********** SUMMARY BY COUNTIES **********

	ROUTE	CONST	UNIMP	WYE	CITY <5000	URBAN INSIDE CITY LIMITS	URBAN OUTSIDE CITY LIMITS	TOTAL CITY	TOTAL URBAN	COUNTY	NATL FOREST	INDIAN RESERV	OTHER	NET RURAL
FLATHEAD	22.797	13.966	8.329							20.795	2.000			22.795

FEDERAL AID SECONDARY ROUTE NUMBER 425

SECTION DESCRIPTION	MILE POST	MTCE SECT	PROJECT NUMBER	YEAR BLT	YEAR IMP	SURF TYPE	THICKNESS SURF	THICKNESS BASE	WIDTH SURF	WIDTH RDY	NO LN	SECT LENGTH	LOCA-TION	PROJCT LENGTH	ACCUM MILEAGE
MONT. SECONDARY 425															
JCT FAS 419 STILLWATER CO	0+0.000		S 175 1	60	60	PMS	2.5	8.0	24	24	2	6.429	COUNTY	6.429	6.429
JCT CO RD	6+0.432														

********** SUMMARY BY COUNTIES **********

	ROUTE	CONST	UNIMP	WYE	CITY <5000	URBAN INSIDE CITY LIMITS	URBAN OUTSIDE CITY LIMITS	TOTAL CITY	TOTAL URBAN	COUNTY	NATL FOREST	INDIAN RESERV	OTHER	NET RURAL
STILLWATER	6.431	6.429								6.429				6.429

FEDERAL AID SECONDARY ROUTE NUMBER 426

SECTION DESCRIPTION	MILE POST	MTCE SECT	PROJECT NUMBER	YEAR BLT	YEAR IMP	SURF TYPE	THICKNESS SURF	THICKNESS BASE	WIDTH SURF	WIDTH RDY	NO LN	SECT LENGTH	LOCA-TION	PROJCT LENGTH	ACCUM MILEAGE
MONT. SECONDARY 426															
JCT FAP 15 JUDITH BASIN CO	0+0.000		S 164 1	55	55	GRV	4.0		24	24	2	9.393	COUNTY	9.393	9.393
JCT CO RD	9+0.392														

********** SUMMARY BY COUNTIES **********

	ROUTE	CONST	UNIMP	WYE	CITY <5000	URBAN INSIDE CITY LIMITS	URBAN OUTSIDE CITY LIMITS	TOTAL CITY	TOTAL URBAN	COUNTY	NATL FOREST	INDIAN RESERV	OTHER	NET RURAL
JUDITH BASIN	9.395	9.393								9.393				9.393

FEDERAL AID SECONDARY ROUTE NUMBER 427

SECTION DESCRIPTION	MILE POST	MTCE SECT	PROJECT NUMBER	YEAR BLT	YEAR IMP	SURF TYPE	THICKNESS SURF	THICKNESS BASE	WIDTH SURF	WIDTH RDY	NO LN	SECT LENGTH	LOCA-TION	PROJCT LENGTH	ACCUM MILEAGE
MONT. SECONDARY 427															
JCT FAP 11	0+0.000		S 183 4	67	67	PMS	2.4	13.0	26	26	2	2.621	COUNTY		2.621
CASCADE CO LN JUDITH BASIN CO	2+0.620		S 183 4	67	67	PMS	2.4	13.0	26	26	2	9.710	COUNTY	12.331	12.331
JCT FAP 15	12+0.335														

********** SUMMARY BY COUNTIES **********

	ROUTE	CONST	UNIMP	WYE	CITY <5000	URBAN INSIDE CITY LIMITS	URBAN OUTSIDE CITY LIMITS	TOTAL CITY	TOTAL URBAN	COUNTY	NATL FOREST	INDIAN RESERV	OTHER	NET RURAL
CASCADE	2.623	2.621								2.621				
JUDITH BASIN	9.713	9.710								9.710				
TOTAL	12.336	12.331								12.331				12.331

FEDERAL AID SECONDARY ROUTE NUMBER 428

SECTION DESCRIPTION	MILE POST	MTCE SECT	PROJECT NUMBER	YEAR BLT	YEAR IMP	SURF TYPE	THICKNESS SURF	THICKNESS BASE	WIDTH SURF	WIDTH RDY	NO LN	SECT LENGTH	LOCA-TION	PROJCT LENGTH	ACCUM MILEAGE
			MONT. SECONDARY 428												
JCT FAP 45 JUDITH GAP	0+0.000		S 174 4	69	69	PMS	3.0	8.0	24	24	2	.214	CITY		.214
LV JUDITH GAP CL	0+0.217		S 174 4	69	69	PMS	3.0	8.0	24	24	2	6.979	COUNTY	7.193	7.193
WHEATLAND COUNTY	7+0.170		S 174 5	69	69	PMS	3.0	8.0	24	24	2	4.878	COUNTY	4.878	12.071
JCT CO RD	12+0.043														

********** SUMMARY BY COUNTIES **********

	ROUTE	CONST	UNIMP	WYE	CITY <5000	URBAN INSIDE CITY LIMITS	URBAN OUTSIDE CITY LIMITS	TOTAL CITY	TOTAL URBAN	COUNTY	NATL FOREST	INDIAN RESERV	OTHER	NET RURAL
WHEATLAND	12.074	12.071			.214			.214		11.857				11.857

FEDERAL AID SECONDARY ROUTE NUMBER 429

SECTION DESCRIPTION	MILE POST	MTCE SECT	PROJECT NUMBER	YEAR BLT	YEAR IMP	SURF TYPE	THICKNESS SURF	THICKNESS BASE	WIDTH SURF	WIDTH RDY	NO LN	SECT LENGTH	LOCA-TION	PROJCT LENGTH	ACCUM MILEAGE
			MONT. SECONDARY 429												
JCT S FRTG RD I 90	0+0.000		I 90 8 8	61	61	PMS	3.0	18.6	30	30	2	1.541	COUNTY	1.541	1.541
YELLOWSTONE COUNTY	1+0.541		S 171 1	56	56	BST	.7	21.0	25	25	2	1.492	COUNTY		3.033
JCT FAS 305 FAU 1010	3+0.033		S 171 1	56	56	BST	.7	21.0	25	25	2	1.000	COUNTY		4.033
JCT FAU 1008	4+0.033		S 171 1	56	56	BST	.7	21.0	25	25	2	.500	COUNTY		4.533
JCT FAU 1006	4+0.533		S 171 1	56	56	BST	.7	21.0	25	25	2	.500	COUNTY		5.033
JCT FAU 1004	5+0.033		S 171 1	56	56	BST	.7	21.0	25	25	2	1.000	COUNTY	4.492	6.033
JCT FAS 302 FAU 1002	6+0.033														

********** SUMMARY BY COUNTIES **********

	ROUTE	CONST	UNIMP	WYE	CITY <5000	URBAN INSIDE CITY LIMITS	URBAN OUTSIDE CITY LIMITS	TOTAL CITY	TOTAL URBAN	COUNTY	NATL FOREST	INDIAN RESERV	OTHER	NET RURAL
YELLOWSTONE	6.033	6.033								6.033				6.033

FEDERAL AID SECONDARY ROUTE NUMBER 430

SECTION DESCRIPTION	MILE POST	MTCE SECT	PROJECT NUMBER	YEAR BLT	YEAR IMP	SURF TYPE	THICKNESS SURF	THICKNESS BASE	WIDTH SURF	WIDTH RDY	NO LN	SECT LENGTH	LOCA-TION	PROJCT LENGTH	ACCUM MILEAGE
MONT. SECONDARY 430															
COIN U08103 C00+0.160-002+0.500	0+0.000														
JCT FAU 8103	2+0.340		CNTY CONSTR	55	55	PRM			8	8	2	.241	COUNTY		2.581
MISSOULA COUNTY	2+0.581		DP 224 14	75	75	PCC	2.0	6.0	44	44	2	.157	COUNTY	.157	2.738
MISSOULA COUNTY	2+0.738		CNTY CONSTR			PRM			8	8	2	.552	COUNTY		3.290
JCT FAS 263 FAU 8124	3+0.290		SG 224 6	68	68	PMS	3.0	19.0	46	46	2	.709	COUNTY	.709	3.999
MISSOULA COUNTY	3+0.999		US USG 224	68	68	PMS	3.0	19.0	30	30	2	.262	COUNTY	.262	4.261
JCT FAP 2 LOOP	4+0.261														

********** SUMMARY BY COUNTIES **********

	ROUTE	CONST	UNIMP	WYE	CITY <5000	URBAN INSIDE CITY LIMITS	URBAN OUTSIDE CITY LIMITS	TOTAL CITY	TOTAL URBAN	COUNTY	NATL FOREST	INDIAN RESERV	OTHER	NET RURAL
MISSOULA	1.921	1.128	.793							1.921				1.921

FEDERAL AID SECONDARY ROUTE NUMBER 431

SECTION DESCRIPTION	MILE POST	MTCE SECT	PROJECT NUMBER	YEAR BLT	YEAR IMP	SURF TYPE	THICKNESS SURF	THICKNESS BASE	WIDTH SURF	WIDTH RDY	NO LN	SECT LENGTH	LOCA-TION	PROJCT LENGTH	ACCUM MILEAGE
MONT. SECONDARY 431															
JCT FAP 3	0+0.000		FAP 65 A	21	32	BST	.7	5.0	20	22	2	1.100	COUNTY	1.100	1.100
TETON COUNTY	1+0.102		S 223 1	59	59	BST	.7	17.0	29	29	2	6.003	COUNTY	6.003	7.103
TETON COUNTY	7+0.098		CNTY CONSTR	55	55	GRD			24	24	2	2.997	COUNTY		10.100
TETON COUNTY	10+0.088		CNTY CONSTR	55	55	GRD			22	22	2	1.000	COUNTY		11.100
TETON COUNTY	11+0.088		CNTY CONSTR	55	55	GRV	2.0		22	22	2	1.000	COUNTY		12.100
TETON COUNTY	12+0.088		CNTY CONSTR	55	55	GRD			26	26	2	2.000	COUNTY		14.100
TETON COUNTY	14+0.088		CNTY CONSTR	55	55	GRD			22	22	2	.336	COUNTY		14.436
TETON COUNTY	14+0.424		S 223 4	70	70	PMS	4.0	7.0	28	28	2	5.974	COUNTY	5.974	20.410
TETON COUNTY	20+0.412		I 15 6 29	72	72	PMS	4.8	12.0	28	28	2	.231	COUNTY	.231	20.641
JCT I 15 POWER INT	20+0.643														

********** SUMMARY BY COUNTIES **********

	ROUTE	CONST	UNIMP	WYE	CITY <5000	URBAN INSIDE CITY LIMITS	URBAN OUTSIDE CITY LIMITS	TOTAL CITY	TOTAL URBAN	COUNTY	NATL FOREST	INDIAN RESERV	OTHER	NET RURAL
TETON	20.643	13.308	7.333							20.641				20.641

FEDERAL AID SECONDARY ROUTE NUMBER 432

SECTION DESCRIPTION	MILE POST	MTCE SECT	PROJECT NUMBER	YEAR BLT	YEAR IMP	SURF TYPE	THICKNESS SURF	THICKNESS BASE	WIDTH SURF	WIDTH RDY	NO LN	SECT LENGTH	LOCA-TION	PROJCT LENGTH	ACCUM MILEAGE
			MONT. SECONDARY 432												
JCT FAP 10 FAS 236	0+0.000		S 219 4	61	61	PMS	2.4	10.8	28	28	2	7.994	COUNTY	7.994	7.994
CHOUTEAU COUNTY	7+0.990		S 219 11	55	72	PMS	3.0	6.0	24	24	2	9.034	COUNTY	9.034	17.028
CHOUTEAU COUNTY	17+0.014		CNTY CONSTR	55	55	GRD			20	20	2	2.972	COUNTY		20.000
CHOUTEAU COUNTY	19+0.986		CNTY CONSTR	55	55	BLD			12	12	2	1.000	COUNTY		21.000
CHOUTEAU COUNTY	20+0.990		CNTY CONSTR	55	55	BLD			10	10	2	.500	COUNTY		21.500
CHOUTEAU COUNTY	21+0.490		CNTY CONSTR	55	55	GRD			20	20	2	6.000	COUNTY		27.500
CHOUTEAU CO LN HILL CO	27+0.490		CNTY CONSTR	55	55	GRD			24	24	2	2.000	COUNTY		29.500
HILL COUNTY	29+0.490		CNTY CONSTR	55	55	GRD			26	26	2	4.777	COUNTY		34.277
HILL COUNTY	34+0.267		S 219 9	55	71	PMS	2.4	9.0	28	28	2	6.217	COUNTY	6.217	40.494
HILL COUNTY	40+0.480		S 219 3	59	59	PMS	2.4	8.0	24	24	2	6.006	COUNTY	6.006	46.500
JCT FAP 1	46+0.484														

********** SUMMARY BY COUNTIES **********

	ROUTE	CONST	UNIMP	WYE	CITY <5000	URBAN INSIDE CITY LIMITS	URBAN OUTSIDE CITY LIMITS	TOTAL CITY	TOTAL URBAN	COUNTY	NATL FOREST	INDIAN RESERV	OTHER	NET RURAL
CHOUTEAU	27.502	17.028	10.472							27.500				
HILL	19.002	12.223	6.777							19.000				
TOTAL	46.504	29.251	17.249							46.500				46.500

FEDERAL AID SECONDARY ROUTE NUMBER 433

SECTION DESCRIPTION	MILE POST	MTCE SECT	PROJECT NUMBER	YEAR BLT	YEAR IMP	SURF TYPE	THICKNESS SURF	THICKNESS BASE	WIDTH SURF	WIDTH RDY	NO LN	SECT LENGTH	LOCA-TION	PROJCT LENGTH	ACCUM MILEAGE
			MONT. SECONDARY 433												
JCT FAP 8 EAST HELENA	0+0.000		S 232 1	58	58	BST	.7	11.0	26	26	2	.056	CITY		.056
LV EAST HELENA CL	0+0.058		S 232 1	58	58	BST	.7	11.0	26	26	2	.524	COUNTY		.580
LEWIS & CLARK COUNTY	0+0.582		S 232 2	59	59	BST			28	28	2	.006	COUNTY	.006	.586
LEWIS & CLARK COUNTY	0+0.588		S 232 1	58	58	BST	.7	11.0	26	26	2	3.400	COUNTY	3.980	3.986
JCT FAS 280	3+0.974														

FEDERAL AID SECONDARY ROUTE NUMBER 433

********** SUMMARY BY COUNTIES **********

	ROUTE	CONST	UNIMP	WYE	CITY <5000	URBAN INSIDE CITY LIMITS	URBAN OUTSIDE CITY LIMITS	TOTAL CITY	TOTAL URBAN	COUNTY	NATL FOREST	INDIAN RESERV	OTHER	NET RURAL
LEWIS AND CLARK	3.990	3.986			.056			.056		3.930				3.930

FEDERAL AID SECONDARY ROUTE NUMBER 434

SECTION DESCRIPTION	MILE POST	MTCE SECT	PROJECT NUMBER	YEAR BLT	YEAR IMP	SURF TYPE	THICKNESS SURF	THICKNESS BASE	WIDTH SURF	WIDTH RDY	NO LN	SECT LENGTH	LOCA-TION	PROJCT LENGTH	ACCUM MILEAGE
MONT. SECONDARY 434															
JCT I 15 WOLFE CREEK INT	0+0.000		I 15 4	67	67	PMS	1.8	9.0	24	24	2	.550	COUNTY	.550	.550
LEWIS & CLARK COUNTY	0+0.550		S 288 1	60	60	BST	.7	11.0	24	24	2	17.500	COUNTY	17.500	18.050
JCT FAP 24	18+0.230		PAD 9 3	62	62	GRV	3.0	3.0	18	18	2	5.933	COUNTY	5.933	23.983
LEWIS & CLARK COUNTY	24+0.160		CNTY CONSTR	55	55	GRV	3.0		16	16	2	5.167	COUNTY		29.150
LEWIS & CLARK COUNTY	29+0.320		CNTY CONSTR	55	55	GRV	3.0		20	20	2	2.900	COUNTY		32.050
LEWIS & CLARK COUNTY	32+0.220		CNTY CONSTR	55	55	GRV	3.0		15	15	2	4.200	COUNTY		36.250
LEWIS & CLARK COUNTY	36+0.420		CNTY CONSTR	55	55	BLD			16	16	2	.923	COUNTY		37.173
LEWIS & CLARK COUNTY	37+0.335		S 228 2	58	58	BST	.7	10.0	26	26	2	9.445	COUNTY		46.618
LEWIS & CLARK COUNTY	46+0.780		S 228 2	58	58	BST	.7	10.0	54	54	2	.331	COUNTY	9.776	46.949
JCT FAP 9	47+0.295														

********** SUMMARY BY COUNTIES **********

	ROUTE	CONST	UNIMP	WYE	CITY <5000	URBAN INSIDE CITY LIMITS	URBAN OUTSIDE CITY LIMITS	TOTAL CITY	TOTAL URBAN	COUNTY	NATL FOREST	INDIAN RESERV	OTHER	NET RURAL
LEWIS AND CLARK	46.953	33.759	13.190							46.949				46.949

FEDERAL AID SECONDARY ROUTE NUMBER 435

SECTION DESCRIPTION	MILE POST	MTCE SECT	PROJECT NUMBER	YEAR BLT	YEAR IMP	SURF TYPE	THICKNESS SURF	THICKNESS BASE	WIDTH SURF	WIDTH RDY	NO LN	SECT LENGTH	LOCA-TION	PROJCT LENGTH	ACCUM MILEAGE
			MONT. SECONDARY 435												
JCT FAP 9 AUGUSTA NOT INC	0+0.000		CNTY CONSTR	55	55	GRV	3.0		20	20	2	3.600	COUNTY		3.600
JCT CO RD	3+0.602														

********** SUMMARY BY COUNTIES **********

	ROUTE	CONST	UNIMP	WYE	CITY <5000	URBAN INSIDE CITY LIMITS	URBAN OUTSIDE CITY LIMITS	TOTAL CITY	TOTAL URBAN	COUNTY	NATL FOREST	INDIAN RESERV	OTHER	NET RURAL
LEWIS AND CLARK	3.602		3.600							3.600				3.600

FEDERAL AID SECONDARY ROUTE NUMBER 436

SECTION DESCRIPTION	MILE POST	MTCE SECT	PROJECT NUMBER	YEAR BLT	YEAR IMP	SURF TYPE	THICKNESS SURF	THICKNESS BASE	WIDTH SURF	WIDTH RDY	NO LN	SECT LENGTH	LOCA-TION	PROJCT LENGTH	ACCUM MILEAGE
			MONT. SECONDARY 436												
JCT FAP 1 ZURICH NOT INC	0+0.000		S 217 2	68	68	PMS	2.4	18.0	24	24	2	1.465	COUNTY	1.465	1.465
BLAINE COUNTY	1+0.457		CNTY CONSTR	55	55	GRD			18	18	2	.235	COUNTY		1.700
JCT CO RD	1+0.692														

********** SUMMARY BY COUNTIES **********

	ROUTE	CONST	UNIMP	WYE	CITY <5000	URBAN INSIDE CITY LIMITS	URBAN OUTSIDE CITY LIMITS	TOTAL CITY	TOTAL URBAN	COUNTY	NATL FOREST	INDIAN RESERV	OTHER	NET RURAL
BLAINE	1.702	1.465	.235							1.700				1.700

FEDERAL AID SECONDARY ROUTE NUMBER 437

SECTION DESCRIPTION	MILE POST	MTCE SECT	PROJECT NUMBER	YEAR BLT	YEAR IMP	SURF TYPE	THICKNESS SURF	THICKNESS BASE	WIDTH SURF	WIDTH RDY	NO LN	SECT LENGTH	LOCA-TION	PROJCT LENGTH	ACCUM MILEAGE
MONT. SECONDARY 437															
JCT FAP 8	0+0.000		CNTY CONSTR	56	56	GRV	3.0		14	14	2	2.900	COUNTY		2.900
BROADWATER COUNTY	2+0.900		CNTY CONSTR	56	56	GRD			16	16	2	1.000	COUNTY		3.900
BROADWATER COUNTY	3+0.900		CNTY CONSTR	56	56	GRV	3.0		14	14	2	1.500	COUNTY		5.400
BROADWATER COUNTY	5+0.400		RS 253 3	58	75	PMS	3.0	12.0	24	24	2	3.508	COUNTY	3.508	8.908
JCT FAS 285	8+0.914														

********** SUMMARY BY COUNTIES **********

	ROUTE	CONST	UNIMP	WYE	CITY <5000	URBAN INSIDE CITY LIMITS	URBAN OUTSIDE CITY LIMITS	TOTAL CITY	TOTAL URBAN	COUNTY	NATL FOREST	INDIAN RESERV	OTHER	NET RURAL
BROADWATER	8.912	3.508	5.400							8.908				8.908

FEDERAL AID SECONDARY ROUTE NUMBER 438

SECTION DESCRIPTION	MILE POST	MTCE SECT	PROJECT NUMBER	YEAR BLT	YEAR IMP	SURF TYPE	THICKNESS SURF	THICKNESS BASE	WIDTH SURF	WIDTH RDY	NO LN	SECT LENGTH	LOCA-TION	PROJCT LENGTH	ACCUM MILEAGE
MONT. SECONDARY 438															
JCT FAP 1 FT PECK IR	0+0.000		S 239 2	62	62	PMS	2.4	15.0	28	28	2	13.422	INDRES	13.422	13.422
VALLEY COUNTY	13+0.420		S 339 4	72	72	PMS	2.4	12.0	30	30	2	8.003	INDRES	8.003	21.425
VALLEY COUNTY	21+0.423		CNTY CONSTR	55	55	GRV	3.0		18	18	2	11.974	INDRES		33.399
VALLEY COUNTY	33+0.390		CNTY CONSTR	55	55	GRV	3.0		16	16	2	2.100	INDRES		35.499
VALLEY COUNTY	35+0.490		CNTY CONSTR	55	55	GRV			20	20	2	.006	INDRES		35.505
VALLEY COUNTY	35+0.496		CNTY CONSTR	55	55	GRV	3.0		16	16	2	.600	INDRES		36.105
VALLEY COUNTY	36+0.090		CNTY CONSTR	55	55	GRV			19	19	2	.015	INDRES		36.120
VALLEY COUNTY	36+0.105		CNTY CONSTR	55	55	GRV	3.0		16	16	2	.679	INDRES		36.799
VALLEY COUNTY	36+0.784		CNTY CONSTR	55	55	GRD			19	19	2	.004	INDRES		36.803
VALLEY COUNTY	36+0.788		CNTY CONSTR	55	55	GRD			18	18	2	1.596	INDRES		38.399
LV FT PECK IR	38+0.360		CNTY CONSTR	55	55	GRV	3.0		18	18	2	2.200	COUNTY		40.599
VALLEY COUNTY	40+0.560		CNTY CONSTR	55	55	GRD			18	18	2	5.000	COUNTY		45.599
VALLEY COUNTY	45+0.560		CNTY CONSTR	55	55	GRV	3.0		18	18	2	8.700	COUNTY		54.299
JCT FAS 248	54+0.264														

FEDERAL AID SECONDARY ROUTE NUMBER 438

********** SUMMARY BY COUNTIES **********

	ROUTE	CONST	UNIMP	WYE	CITY <5000	URBAN INSIDE CITY LIMITS	URBAN OUTSIDE CITY LIMITS	TOTAL CITY	TOTAL URBAN	COUNTY	NATL FOREST	INDIAN RESERV	OTHER	NET RURAL
VALLEY	54.303	21.425	32.874							15.900		38.399		54.299

FEDERAL AID SECONDARY ROUTE NUMBER 440

SECTION DESCRIPTION	MILE POST	MTCE SECT	PROJECT NUMBER	YEAR BLT	YEAR IMP	SURF TYPE	THICKNESS SURF	THICKNESS BASE	WIDTH SURF	WIDTH RDY	NO LN	SECT LENGTH	LOCA-TION	PROJCT LENGTH	ACCUM MILEAGE
MONT. SECONDARY 440															
JCT FAP 2S	0+0.000		CNTY CONSTR	56	56	GRV	3.0		26	26	2	.800	COUNTY		.800
SILVER BOW COUNTY	0+0.800		CNTY CONSTR	56	56	GRV	3.0		16	16	2	2.500	COUNTY		3.300
SILVER BOW COUNTY	3+0.300		CNTY CONSTR	56	56	BLD			16	16	2	3.500	COUNTY		6.800
SILVER BOW COUNTY	6+0.800		CNTY CONSTR	56	56	BLD			10	10	2	.700	COUNTY		7.500
RECREATIONAL POINT	7+0.500														

********** SUMMARY BY COUNTIES **********

	ROUTE	CONST	UNIMP	WYE	CITY <5000	URBAN INSIDE CITY LIMITS	URBAN OUTSIDE CITY LIMITS	TOTAL CITY	TOTAL URBAN	COUNTY	NATL FOREST	INDIAN RESERV	OTHER	NET RURAL
SILVER BOW	7.500		7.500							7.500				7.500

FEDERAL AID SECONDARY ROUTE NUMBER 441

SECTION DESCRIPTION	MILE POST	MTCE SECT	PROJECT NUMBER	YEAR BLT	YEAR IMP	SURF TYPE	THICKNESS SURF	THICKNESS BASE	WIDTH SURF	WIDTH RDY	NO LN	SECT LENGTH	LOCA-TION	PROJCT LENGTH	ACCUM MILEAGE
MONT. SECONDARY 441															
JCT I 90 GREGSON INT	0+0.000		I 90 4	67	67	PMS	2.4	22.0	24	24	2	.383	COUNTY	.383	.383
SILVER BOW COUNTY	0+0.383		CNTY CONSTR	56	56	BST	.7	4.0	24	24	2	2.717	COUNTY		3.100
SILVER BOW CO LN DEER LODGE CO	3+0.320		CNTY CONSTR	56	56	GRV	3.0		20	20	2	1.100	COUNTY		4.200
JCT CO RD	4+0.656														

********** SUMMARY BY COUNTIES **********

	ROUTE	CONST	UNIMP	WYE	CITY <5000	URBAN INSIDE CITY LIMITS	URBAN OUTSIDE CITY LIMITS	TOTAL CITY	TOTAL URBAN	COUNTY	NATL FOREST	INDIAN RESERV	OTHER	NET RURAL
DEER LODGE	1.100		1.100							1.100				
SILVER BOW	3.100	.383	2.717							3.100				
TOTAL	4.200	.383	3.817							4.200				4.200

FEDERAL AID SECONDARY ROUTE NUMBER 444

SECTION DESCRIPTION	MILE POST	MTCE SECT	PROJECT NUMBER	YEAR BLT	YEAR IMP	SURF TYPE	THICKNESS SURF	THICKNESS BASE	WIDTH SURF	WIDTH RDY	NO LN	SECT LENGTH	LOCA-TION	PROJCT LENGTH	ACCUM MILEAGE
MONT. SECONDARY 444															
JCT FAP 1	0+0.000		S 248 2	59	72	PMS	3.0	6.0	24	24	2	12.146	INDRES	12.146	12.146
GLACIER COUNTY	12+0.141		S 248 4	60	60	GRV	6.0		24	24	2	7.669	INDRES	7.669	19.815
JCT FAS 483	19+0.803														

********** SUMMARY BY COUNTIES **********

	ROUTE	CONST	UNIMP	WYE	CITY <5000	URBAN INSIDE CITY LIMITS	URBAN OUTSIDE CITY LIMITS	TOTAL CITY	TOTAL URBAN	COUNTY	NATL FOREST	INDIAN RESERV	OTHER	NET RURAL
GLACIER	19.818	19.815										19.815		19.815

FEDERAL AID SECONDARY ROUTE NUMBER 445

SECTION DESCRIPTION	MILE POST	MTCE SECT	PROJECT NUMBER	YEAR BLT	YEAR IMP	SURF TYPE	THICKNESS SURF	THICKNESS BASE	WIDTH SURF	WIDTH RDY	NO LN	SECT LENGTH	LOCA-TION	PROJCT LENGTH	ACCUM MILEAGE
MONT. SECONDARY 445															
JCT FAP 3	0+0.000		CNTY CONSTR	56	56	GRV	3.0		20	20	2	4.100	INDRES		4.100
GLACIER COUNTY	4+0.100		CNTY CONSTR	56	56	GRD			22	22	2	3.791	INDRES		7.891
GLACIER COUNTY	7+0.890		S 249 2	57	57	BST	.7	15.0	24	24	2	1.201	INDRES		9.092
GLACIER COUNTY	9+0.090		ERS 53 5	65	65	BST			28	28	2	.030	INDRES	.030	9.122
GLACIER COUNTY	9+0.120		S 249 2	57	57	BST	.7	15.0	24	24	2	5.178	INDRES	6.379	14.300
JCT FAS 464	14+0.292														

********** SUMMARY BY COUNTIES **********

	ROUTE	CONST	UNIMP	WYE	CITY <5000	URBAN INSIDE CITY LIMITS	URBAN OUTSIDE CITY LIMITS	TOTAL CITY	TOTAL URBAN	COUNTY	NATL FOREST	INDIAN RESERV	OTHER	NET RURAL
GLACIER	14.302	6.409	7.891									14.300		14.300

FEDERAL AID SECONDARY ROUTE NUMBER 446

SECTION DESCRIPTION	MILE POST	MTCE SECT	PROJECT NUMBER	YEAR BLT	YEAR IMP	SURF TYPE	THICKNESS SURF	THICKNESS BASE	WIDTH SURF	WIDTH RDY	NO LN	SECT LENGTH	LOCA-TION	PROJCT LENGTH	ACCUM MILEAGE
MONT. SECONDARY 446															
JCT FAP 2 ROSEBUD NOT INC	0+0.000		S 259 5	70	70	PMS	4.8	16.0	36	36	2	.722	COUNTY	.722	.722
ROSEBUD COUNTY	0+0.722		S 259 2	63	63	PMS	2.4	18.6	28	28	2	9.033	COUNTY	9.033	9.755
JCT CO RD	9+0.739														

********** SUMMARY BY COUNTIES **********

	ROUTE	CONST	UNIMP	WYE	CITY <5000	URBAN INSIDE CITY LIMITS	URBAN OUTSIDE CITY LIMITS	TOTAL CITY	TOTAL URBAN	COUNTY	NATL FOREST	INDIAN RESERV	OTHER	NET RURAL
ROSEBUD	9.755	9.755								9.755				9.755

FEDERAL AID SECONDARY ROUTE NUMBER 447

MONT. SECONDARY 447

SECTION DESCRIPTION	MILE POST	MTCE SECT	PROJECT NUMBER	YEAR BLT	YEAR IMP	SURF TYPE	THICKNESS SURF	THICKNESS BASE	WIDTH SURF	WIDTH RDY	NO LN	SECT LENGTH	LOCA-TION	PROJCT LENGTH	ACCUM MILEAGE
JCT FAP 2	0+0.000		I 94 3 26	71	71	PMS	2.4	11.0	24	24	2	.077	COUNTY		.077
JCT I 94 W ROSEBUD INT	0+0.079		I 94 3 26	71	71	PMS	2.4	11.0	24	24	2	.139	COUNTY	.216	.216
ROSEBUD COUNTY	0+0.218		S 252 3	71	71	PMS	2.4	12.0	28	28	2	3.639	COUNTY		3.855
JCT CO RD	3+0.857		S 252 3	56	56	PMS	2.4	12.0	28	28	2	4.337	COUNTY	7.976	8.192
ROSEBUD COUNTY	8+0.194		CNTY CONSTR	56	56	GRV	3.0	3.0	24	24	2	24.450	COUNTY		32.642
JCT CO RD	32+0.644		CNTY CONSTR	56	56	GRV	3.0	3.0	24	24	2	15.538	COUNTY		48.180
ENT N CHEYENNE IR	45+0.822		CNTY CONSTR	56	56	GRV	3.0	3.0	24	24	2	5.300	INDRES		53.480
ST LABRE NOT INC	53+0.482		CNTY CONSTR	56	56	BST	.7	11.0	24	24	2	1.500	INDRES	1.500	54.980
JCT FAP 37	54+0.984														

********** SUMMARY BY COUNTIES **********

	ROUTE	CONST	UNIMP	WYE	CITY <5000	URBAN INSIDE CITY LIMITS	URBAN OUTSIDE CITY LIMITS	TOTAL CITY	TOTAL URBAN	COUNTY	NATL FOREST	INDIAN RESERV	OTHER	NET RURAL
ROSEBUD	54.984	9.692	45.288							48.180		6.800		54.980

FEDERAL AID SECONDARY ROUTE NUMBER 448

MONT. SECONDARY 448

SECTION DESCRIPTION	MILE POST	MTCE SECT	PROJECT NUMBER	YEAR BLT	YEAR IMP	SURF TYPE	THICKNESS SURF	THICKNESS BASE	WIDTH SURF	WIDTH RDY	NO LN	SECT LENGTH	LOCA-TION	PROJCT LENGTH	ACCUM MILEAGE
JCT FAP 10	0+0.000		S 242 1	61	61	PMS	2.4	12.6	28	28	2	.350	COUNTY		.350
ENT ROCKY BOY IR	0+0.352		S 242 1	61	61	PMS	2.4	12.6	28	28	2	1.500	INDRES		1.850
LV ROCKY BOY IR	1+0.850		S 242 1	61	61	PMS	2.4	12.6	28	28	2	2.503	COUNTY	4.353	4.353
HILL COUNTY	4+0.350		CNTY CONSTR	55	55	GRV	3.0		24	24	2	8.942	COUNTY		13.295
HILL COUNTY	13+0.290		CNTY CONSTR	55	55	GRD			24	24	2	8.000	COUNTY		21.295
HILL COUNTY	21+0.290		CNTY CONSTR	55	55	GRV	3.0		24	24	2	1.977	COUNTY		23.272
HILL COUNTY	23+0.260		S 245 3	68	68	PMS	2.4	11.0	24	24	2	6.728	COUNTY	6.728	30.000
JCT FAP 1 FAS 449	30+0.004														

********** SUMMARY BY COUNTIES **********

	ROUTE	CONST	UNIMP	WYE	CITY <5000	URBAN INSIDE CITY LIMITS	URBAN OUTSIDE CITY LIMITS	TOTAL CITY	TOTAL URBAN	COUNTY	NATL FOREST	INDIAN RESERV	OTHER	NET RURAL
HILL	30.004	11.081	18.919							28.500		1.500		30.000

FEDERAL AID SECONDARY ROUTE NUMBER 449

SECTION DESCRIPTION	MILE POST	MTCE SECT	PROJECT NUMBER	YEAR BLT	YEAR IMP	SURF TYPE	THICKNESS SURF	THICKNESS BASE	WIDTH SURF	WIDTH RDY	NO LN	SECT LENGTH	LOCA-TION	PROJCT LENGTH	ACCUM MILEAGE
			MONT. SECONDARY 449												
JCT FAP 1 FAS 448	0+0.000		S 222 6	68	68	PMS	2.4	10.0	24	24	2	5.781	COUNTY	5.781	5.781
HILL COUNTY	5+0.780		CNTY CONSTR	55	55	GRD			24	24	2	5.714	COUNTY		11.495
HILL COUNTY	11+0.490		CNTY CONSTR	55	55	GRD			23	23	2	1.000	COUNTY		12.495
HILL COUNTY	12+0.490		CNTY CONSTR	55	55	GRD			24	24	2	7.000	COUNTY		19.495
HILL COUNTY	19+0.490		CNTY CONSTR	55	55	GRD			20	20	2	1.000	COUNTY		20.495
JCT CO RD	20+0.493														

********** SUMMARY BY COUNTIES **********

	ROUTE	CONST	UNIMP	WYE	CITY <5000	URBAN INSIDE CITY LIMITS	URBAN OUTSIDE CITY LIMITS	TOTAL CITY	TOTAL URBAN	COUNTY	NATL FOREST	INDIAN RESERV	OTHER	NET RURAL
HILL	20.498	5.781	14.714							20.495				20.495

FEDERAL AID SECONDARY ROUTE NUMBER 450

SECTION DESCRIPTION	MILE POST	MTCE SECT	PROJECT NUMBER	YEAR BLT	YEAR IMP	SURF TYPE	THICKNESS SURF	THICKNESS BASE	WIDTH SURF	WIDTH RDY	NO LN	SECT LENGTH	LOCA-TION	PROJCT LENGTH	ACCUM MILEAGE
			MONT. SECONDARY 450												
JCT FAP 1 HILL CO	0+0.000		CNTY CONSTR	55	55	GRD			24	24	2	6.000	COUNTY		6.000
JCT CO RD	6+0.002														

********** SUMMARY BY COUNTIES **********

	ROUTE	CONST	UNIMP	WYE	CITY <5000	URBAN INSIDE CITY LIMITS	URBAN OUTSIDE CITY LIMITS	TOTAL CITY	TOTAL URBAN	COUNTY	NATL FOREST	INDIAN RESERV	OTHER	NET RURAL
HILL	6.002		6.000							6.000				6.000

FEDERAL AID SECONDARY ROUTE NUMBER 452

SECTION DESCRIPTION	MILE POST	MTCE SECT	PROJECT NUMBER	YEAR BLT	YEAR IMP	SURF TYPE	THICKNESS SURF	THICKNESS BASE	WIDTH SURF	WIDTH RDY	NO LN	SECT LENGTH	LOCA-TION	PROJCT LENGTH	ACCUM MILEAGE
MONT. SECONDARY 452															
COIN U05712 000+0.000-000+0.680	0+0.000														.680
JCT FAU 5712	0+0.680		CNTY CONSTR	55	55	GRV	3.0	4.0	26	26	2	5.151	COUNTY	5.151	5.831
HILL COUNTY	5+0.831		CNTY CONSTR	55	55	GRV	3.0		24	24	2	1.500	COUNTY		7.331
HILL COUNTY	7+0.331		CNTY CONSTR	55	55	GRV	3.0		20	20	2	.800	COUNTY		8.131
HILL COUNTY	8+0.131		CNTY CONSTR	55	55	GRV	3.0		16	16	2	3.900	COUNTY		12.031
JCT CO RD	12+0.031														

********** SUMMARY BY COUNTIES **********

	ROUTE	CONST	UNIMP	WYE	CITY <5000	URBAN INSIDE CITY LIMITS	URBAN OUTSIDE CITY LIMITS	TOTAL CITY	TOTAL URBAN	COUNTY	NATL FOREST	INDIAN RESERV	OTHER	NET RURAL
HILL	11.351	5.151	6.200							11.351				11.351

FEDERAL AID SECONDARY ROUTE NUMBER 453

SECTION DESCRIPTION	MILE POST	MTCE SECT	PROJECT NUMBER	YEAR BLT	YEAR IMP	SURF TYPE	THICKNESS SURF	THICKNESS BASE	WIDTH SURF	WIDTH RDY	NO LN	SECT LENGTH	LOCA-TION	PROJCT LENGTH	ACCUM MILEAGE
MONT. SECONDARY 453															
JCT I 15 LINCOLN INT	0+0.000		I 15 4 6	62	62	PMS	2.4	16.0	28	28	2	.253	COUNTY	.253	.253
LEWIS & CLARK COUNTY	0+0.253		S 2 15	62	62	PMS	2.4	16.0	28	28	2	1.600	COUNTY	1.600	1.853
LEWIS & CLARK COUNTY	2+0.040		DS 251 2	59	59	BST	.7	13.0	26	26	2	3.438	COUNTY	3.438	5.291
JCT CO RD	5+0.661														

********** SUMMARY BY COUNTIES **********

	ROUTE	CONST	UNIMP	WYE	CITY <5000	URBAN INSIDE CITY LIMITS	URBAN OUTSIDE CITY LIMITS	TOTAL CITY	TOTAL URBAN	COUNTY	NATL FOREST	INDIAN RESERV	OTHER	NET RURAL
LEWIS AND CLARK	5.291	5.291								5.291				5.291

FEDERAL AID SECONDARY ROUTE NUMBER 454

SECTION DESCRIPTION	MILE POST	MTCE SECT	PROJECT NUMBER	YEAR BLT	YEAR IMP	SURF TYPE	THICKNESS SURF	THICKNESS BASE	WIDTH SURF	WIDTH RDY	NO LN	SECT LENGTH	LOCA-TION	PROJCT LENGTH	ACCUM MILEAGE
					MONT. SECONDARY 454										
COIN U05805 000+0.000-002+0.046	0+0.000														2.046
JCT FAU 5805 HELENA NF	2+0.046		S 246 2	58	58	BST	.7	11.0	29	29	2	2.494	NATFOR		4.540
LEWIS & CLARK COUNTY	4+0.540		S 246 2	58	58	BST	.7	11.0	26	26	2	.451	NATFOR	2.945	4.991
JCT CO RD	4+0.991														

********** SUMMARY BY COUNTIES **********

	ROUTE	CONST	UNIMP	WYE	CITY <5000	URBAN INSIDE CITY LIMITS	URBAN OUTSIDE CITY LIMITS	TOTAL CITY	TOTAL URBAN	COUNTY	NATL FOREST	INDIAN RESERV	OTHER	NET RURAL
LEWIS AND CLARK	2.945	2.945									2.945			2.945

FEDERAL AID SECONDARY ROUTE NUMBER 456

SECTION DESCRIPTION	MILE POST	MTCE SECT	PROJECT NUMBER	YEAR BLT	YEAR IMP	SURF TYPE	THICKNESS SURF	THICKNESS BASE	WIDTH SURF	WIDTH RDY	NO LN	SECT LENGTH	LOCA-TION	PROJCT LENGTH	ACCUM MILEAGE
					MONT. SECONDARY 456										
JCT FAP 5	0+0.000		CNTY CONSTR	56	56	GRV	3.0		18	18	2	1.100	COUNTY		1.100
FLATHEAD COUNTY	1+0.100		CNTY CONSTR	56	56	BLD			20	20	2	2.500	COUNTY		3.600
JCT FAS 424	3+0.604														

********** SUMMARY BY COUNTIES **********

	ROUTE	CONST	UNIMP	WYE	CITY <5000	URBAN INSIDE CITY LIMITS	URBAN OUTSIDE CITY LIMITS	TOTAL CITY	TOTAL URBAN	COUNTY	NATL FOREST	INDIAN RESERV	OTHER	NET RURAL
FLATHEAD	3.604		3.600							3.600				3.600

FEDERAL AID SECONDARY ROUTE NUMBER 458

SECTION DESCRIPTION	MILE POST	MTCE SECT	PROJECT NUMBER	YEAR BLT	YEAR IMP	SURF TYPE	THICKNESS SURF	THICKNESS BASE	WIDTH SURF	WIDTH RDY	NO LN	SECT LENGTH	LOCA-TION	PROJCT LENGTH	ACCUM MILEAGE
MONT. SECONDARY 458															
COIN U01201 000+0.000-001+0.568	0+0.000														1.568
JCT FAU 1201	1+0.568		S 243 3	65	65	PMS	2.4	18.0	30	30	2	2.006	COUNTY		3.574
JCT CO RD	3+0.574		S 243 3	65	65	PMS	2.4	18.0	30	30	2	3.489	COUNTY	5.495	7.063
GALLATIN COUNTY	7+0.063		CNTY CONSTR	56	56	GRV	3.0		22	22	2	.437	COUNTY		7.500
GALLATIN COUNTY	7+0.500		CNTY CONSTR	56	56	GRD			22	22	2	.500	COUNTY		8.000
JCT FAS 345	8+0.000														

********** SUMMARY BY COUNTIES **********

	ROUTE	CONST	UNIMP	WYE	CITY <5000	URBAN INSIDE CITY LIMITS	URBAN OUTSIDE CITY LIMITS	TOTAL CITY	TOTAL URBAN	COUNTY	NATL FOREST	INDIAN RESERV	OTHER	NET RURAL
GALLATIN	6.434	5.495	.937							6.432				6.432

FEDERAL AID SECONDARY ROUTE NUMBER 459

SECTION DESCRIPTION	MILE POST	MTCE SECT	PROJECT NUMBER	YEAR BLT	YEAR IMP	SURF TYPE	THICKNESS SURF	THICKNESS BASE	WIDTH SURF	WIDTH RDY	NO LN	SECT LENGTH	LOCA-TION	PROJCT LENGTH	ACCUM MILEAGE
MONT. SECONDARY 459															
COIN U05215 000+0.000-002+0.000	0+0.000														2.000
JCT FAU 5215	2+0.000		CNTY CONSTR	56	56	RMS	1.5	4.0	24	24	2	1.020	COUNTY		3.020
CASCADE COUNTY	3+0.020		CNTY CONSTR	56	56	RMS	1.5	4.0	20	20	2	.100	COUNTY		3.120
CASCADE COUNTY	3+0.120		CNTY CONSTR	56	56	RMS	1.5	4.0	24	24	2	.800	COUNTY		3.920
JCT FAS 226	3+0.922														

********** SUMMARY BY COUNTIES **********

	ROUTE	CONST	UNIMP	WYE	CITY <5000	URBAN INSIDE CITY LIMITS	URBAN OUTSIDE CITY LIMITS	TOTAL CITY	TOTAL URBAN	COUNTY	NATL FOREST	INDIAN RESERV	OTHER	NET RURAL
CASCADE	1.922		1.920							1.920				1.920

FEDERAL AID SECONDARY ROUTE NUMBER 460

SECTION DESCRIPTION	MILE POST	MTCE SECT	PROJECT NUMBER	YEAR BLT	YEAR IMP	SURF TYPE	THICKNESS SURF	THICKNESS BASE	WIDTH SURF	WIDTH RDY	NO LN	SECT LENGTH	LOCA-TION	PROJCT LENGTH	ACCUM MILEAGE
			MONT. SECONDARY 460												
JCT I 90 GOLD CREEK INT	0+0.000		I 90 3 3	59	59	PMS	3.0	24.0	24	24	2	.136	COUNTY	.136	.136
POWELL COUNTY	0+0.136		CNTY CONSTR	56	56	GRV	3.0		18	18	2	4.364	COUNTY		4.500
JCT CO RD	4+1.030														

********** SUMMARY BY COUNTIES **********

	ROUTE	CONST	UNIMP	WYE	CITY <5000	URBAN INSIDE CITY LIMITS	URBAN OUTSIDE CITY LIMITS	TOTAL CITY	TOTAL URBAN	COUNTY	NATL FOREST	INDIAN RESERV	OTHER	NET RURAL
POWELL	4.500	.136	4.364							4.500				4.500

FEDERAL AID SECONDARY ROUTE NUMBER 461

SECTION DESCRIPTION	MILE POST	MTCE SECT	PROJECT NUMBER	YEAR BLT	YEAR IMP	SURF TYPE	THICKNESS SURF	THICKNESS BASE	WIDTH SURF	WIDTH RDY	NO LN	SECT LENGTH	LOCA-TION	PROJCT LENGTH	ACCUM MILEAGE
			MONT. SECONDARY 461												
JCT FAP 2 BEG FH 9	0+0.000		S 216 2	60	60	PMS	2.4	16.0	24	24	2	1.873	COUNTY		1.873
MINERAL COUNTY	1+0.875		S 216 2	60	60	PMS	2.4	9.0	24	24	2	.243	COUNTY		2.116
ENT-LOLO NF	2+0.118		S 216 2	60	60	PMS	2.4	9.0	24	24	2	1.266	NATFOR	3.382	3.382
MINERAL COUNTY	3+0.384		FHP 9 1 5	72	72	PMS	3.0	9.0	30	30	2	4.318	NATFOR		7.700
MINERAL CO LN SANDERS CO	7+0.702		FHP 9 1 5	72	72	PMS	3.0	9.0	30	30	2	.077	NATFOR		7.777
SANDERS COUNTY	7+0.779		FHP 9 1 6	69	69	PMS	3.0	5.0	30	30	2	2.746	NATFOR		10.523
SANDERS COUNTY	10+0.525		FHP 9 1 5	72	72	PMS	3.0	9.0	30	30	2	.274	NATFOR	4.669	10.797
SANDERS COUNTY	10+0.799		FHP 9 1 6	69	69	PMS	3.0	5.0	30	30	2	10.232	NATFOR		21.029
LV LOLO NF	21+0.031		FHP 9 1 6	69	69	PMS	3.0	5.0	30	30	2	.436	COUNTY	13.414	21.465
JCT FAP 6	21+0.467														

********** SUMMARY BY COUNTIES **********

	ROUTE	CONST	UNIMP	WYE	CITY <5000	URBAN INSIDE CITY LIMITS	URBAN OUTSIDE CITY LIMITS	TOTAL CITY	TOTAL URBAN	COUNTY	NATL FOREST	INDIAN RESERV	OTHER	NET RURAL
MINERAL	7.702	7.700								2.116	5.584			
SANDERS	13.765	13.765								.436	13.329			
TOTAL	21.467	21.465								2.552	18.913			21.465

FEDERAL AID SECONDARY ROUTE NUMBER 462

SECTION DESCRIPTION	MILE POST	MTCE SECT	PROJECT NUMBER	YEAR BLT	YEAR IMP	SURF TYPE	THICKNESS SURF	THICKNESS BASE	WIDTH SURF	WIDTH RDY	NO LN	SECT LENGTH	LOCA-TION	PROJCT LENGTH	ACCUM MILEAGE
MONT. SECONDARY 462															
JCT FAP 13	0+0.000		CNTY CONSTR	56	56	GRD			22	22	2	2.300	COUNTY		2.300
ROSEBUD CO LN GARFIELD CO	2+0.300		CNTY CONSTR	56	56	GRD			22	22	2	17.100	COUNTY		19.400
GARFIELD COUNTY	19+0.400		CNTY CONSTR	56	56	GRD			18	18	2	.875	COUNTY		20.275
GARFIELD COUNTY	20+0.270		S 258 2	60	60	GRD			24	24	2	.267	COUNTY		20.542
GARFIELD COUNTY	20+0.537		S 258 2	60	60	GRD			24	24	2	.042	COUNTY		20.584
GARFIELD COUNTY	20+0.579		S 258 2	60	60	GRD			24	24	2	.877	COUNTY	1.186	21.461
GARFIELD COUNTY	21+0.440		CNTY CONSTR	56	56	GRD			18	18	2	1.939	COUNTY		23.400
GARFIELD COUNTY	23+0.370		CNTY CONSTR	56	56	GRD			14	14	2	2.400	COUNTY		25.800
GARFIELD COUNTY	25+0.770		CNTY CONSTR	56	56	GRD			20	20	2	1.157	COUNTY		26.957
GARFIELD COUNTY	26+0.920		S 258 3	62	62	GRV	6.0		24	24	2	6.723	COUNTY	6.723	33.680
GARFIELD COUNTY	33+0.640		S 258 4	62	62	GRV	6.0		24	24	2	7.820	COUNTY	7.820	41.500
JCT FAP 15	41+0.464														

********** SUMMARY BY COUNTIES **********

	ROUTE	CONST	UNIMP	WYE	CITY <5000	URBAN INSIDE CITY LIMITS	URBAN OUTSIDE CITY LIMITS	TOTAL CITY	TOTAL URBAN	COUNTY	NATL FOREST	INDIAN RESERV	OTHER	NET RURAL
GARFIELD	39.202	15.729	23.471							39.200				
ROSEBUD	2.302		2.300							2.300				
TOTAL	41.504	15.729	25.771							41.500				41.500

FEDERAL AID SECONDARY ROUTE NUMBER 463

SECTION DESCRIPTION	MILE POST	MTCE SECT	PROJECT NUMBER	YEAR BLT	YEAR IMP	SURF TYPE	THICKNESS SURF	THICKNESS BASE	WIDTH SURF	WIDTH RDY	NO LN	SECT LENGTH	LOCA-TION	PROJCT LENGTH	ACCUM MILEAGE
MONT. SECONDARY 463															
JCT FAP 16 CROW IR	0+0.000		FI 212 11	58	58	PMS	1.7	15.0	32	32	2	.088	INDRES	.088	.088
ENT LODGE GRASS CL	0+0.092		CITY CONSTR	57	57	BST	.7	4.0	44	44	2	.032	CITY INDRES		.120
MAIN STREET	0+0.124		CITY CONSTR	57	57	BST	.7	4.0	34	34	2	.111	CITY INDRES		.231
MAIN STREET	0+0.235		S 260 3	62	62	PMS	2.4	13.8	24	24	2	.208	CITY INDRES		.439
HARDING STREET	0+0.443		S 260 3	62	62	PMS	2.4	13.8	24	24	2	.492	CITY INDRES		.931
LV LODGE GRASS CL	0+0.935		S 260 3	62	62	PMS	2.4	13.8	24	24	2	10.712	INDRES	11.412	11.643
BIG HORN COUNTY	11+0.634		S 260 8	67	67	PMS	3.0	9.0	28	28	2	2.985	INDRES		14.628
BIG HORN COUNTY	14+0.619		S 260 11	67	71	RMS	3.0	6.0	28	28	2	1.041	INDRES	1.041	15.669
BIG HORN COUNTY	15+0.660		S 260 8	67	67	PMS	3.0	9.0	28	28	2	2.277	INDRES	5.262	17.946

FEDERAL AID SECONDARY ROUTE NUMBER 463

SECTION DESCRIPTION	MILE POST	MTCE SECT	PROJECT NUMBER	YEAR BLT	YEAR IMP	SURF TYPE	THICKNESS SURF	THICKNESS BASE	WIDTH SURF	WIDTH RDY	NO LN	SECT LENGTH	LOCA-TION	PROJCT LENGTH	ACCUM MILEAGE
JCT CO RD	17+0.937		CNTY CONSTR	57	57	GRV	3.0		12	12	2	6.110	INDRES		24.056
BIG HORN COUNTY	24+0.039		CNTY CONSTR	57	57	GRD			12	12	2	8.600	INDRES		32.656
BIG HORN COUNTY	32+0.639		CNTY CONSTR	57	57	GRV	3.0		18	18	2	8.600	INDRES		41.256
JCT FAS 313	41+0.241														

********** SUMMARY BY COUNTIES **********

	ROUTE	CONST	UNIMP	WYE	CITY <5000	URBAN INSIDE CITY LIMITS	URBAN OUTSIDE CITY LIMITS	TOTAL CITY	TOTAL URBAN	COUNTY	NATL FOREST	INDIAN RESERV	OTHER	NET RURAL
BIG HORN	41.262	17.803	23.453		.843			.843				41.256		40.413

FEDERAL AID SECONDARY ROUTE NUMBER 464

SECTION DESCRIPTION	MILE POST	MTCE SECT	PROJECT NUMBER	YEAR BLT	YEAR IMP	SURF TYPE	THICKNESS SURF	THICKNESS BASE	WIDTH SURF	WIDTH RDY	NO LN	SECT LENGTH	LOCA-TION	PROJCT LENGTH	ACCUM MILEAGE
			MONT. SECONDARY 464												
JCT FAP 3 BROWNING	0+0.000		CITY CONSTR	57	57	BST	.7	4.0	22	22	2	.400	CITY	.400	.400
													INDRES		
LV BROWING CL	0+0.402		CNTY CONSTR	57	57	BST	.7	4.0	22	22	2	.800	INDRES	.800	1.200
JCT FAS 445	1+0.200		CNTY CONSTR	57	57	BST	.7	4.0	22	22	2	1.200	INDRES	1.200	2.400
GLACIER COUNTY	2+0.400		S 266 4	63	63	PMS	2.4	13.0	28	28	2	2.257	INDRES		4.657
GLACIER COUNTY	4+0.650		ERS 53 4	65	65	PMS			28	28	2	.032	INDRES	.032	4.689
GLACIER COUNTY	4+0.682		S 266 4	63	63	PMS	2.4	13.0	28	28	2	8.175	INDRES	10.432	12.864
GLACIER COUNTY	12+0.850		CNTY CONSTR	57	57	GRV	3.0		18	18	2	3.336	INDRES		16.200
GLACIER COUNTY	16+0.180		CNTY CONSTR	57	57	GRV			15	15	2	.005	INDRES		16.205
GLACIER COUNTY	16+0.185		CNTY CONSTR	57	57	GRV	3.0		18	18	2	1.195	INDRES		17.400
GLACIER COUNTY	17+0.370		CNTY CONSTR	57	57	GRV			23	23	2	.004	INDRES		17.404
GLACIER COUNTY	17+0.374		CNTY CONSTR	57	57	GRV	3.0		24	24	2	5.096	INDRES		22.500
GLACIER COUNTY	22+0.460		CNTY CONSTR	57	57	GRV			23	23	2	.005	INDRES		22.505
GLACIER COUNTY	22+0.465		CNTY CONSTR	57	57	GRV	3.0		24	24	2	.895	INDRES		23.400
GLACIER COUNTY	23+0.350		CNTY CONSTR	57	57	GRV	3.0		18	18	2	3.411	INDRES		26.811
GLACIER COUNTY	26+0.760		S 266 1	61	61	PMS	2.4	9.6	24	24	2	9.789	INDRES	9.789	36.600
JCT FAP 3	36+0.556														

FEDERAL AID SECONDARY ROUTE NUMBER 464

********** SUMMARY BY COUNTIES **********

	ROUTE	CONST	UNIMP	WYE	CITY <5000	URBAN INSIDE CITY LIMITS	URBAN OUTSIDE CITY LIMITS	TOTAL CITY	TOTAL URBAN	COUNTY	NATL FOREST	INDIAN RESERV	OTHER	NET RURAL
GLACIER	36.606	22.653	13.947		.400			.400				36.600		36.200

FEDERAL AID SECONDARY ROUTE NUMBER 465

SECTION DESCRIPTION	MILE POST	MTCE SECT	PROJECT NUMBER	YEAR BLT	YEAR IMP	SURF TYPE	THICKNESS SURF	THICKNESS BASE	WIDTH SURF	WIDTH RDY	NO LN	SECT LENGTH	LOCA-TION	PROJCT LENGTH	ACCUM MILEAGE
MONT. SECONDARY 465															
JCT FAP 15	0+0.000		S 264 3	63	63	GRV	6.0		24	24	2	.701	COUNTY		.701
GARFIELD COUNTY	0+0.703		S 264 2	59	59	GRV			24	24	2	.077	COUNTY	.077	.778
GARFIELD COUNTY	0+0.780		S 264 3	63	63	GRV	6.0		24	24	2	4.589	COUNTY	5.290	5.367
JCT CO RD	5+0.352														

********** SUMMARY BY COUNTIES **********

	ROUTE	CONST	UNIMP	WYE	CITY <5000	URBAN INSIDE CITY LIMITS	URBAN OUTSIDE CITY LIMITS	TOTAL CITY	TOTAL URBAN	COUNTY	NATL FOREST	INDIAN RESERV	OTHER	NET RURAL
GARFIELD	5.369	5.367								5.367				5.367

FEDERAL AID SECONDARY ROUTE NUMBER 466

SECTION DESCRIPTION	MILE POST	MTCE SECT	PROJECT NUMBER	YEAR BLT	YEAR IMP	SURF TYPE	THICKNESS SURF	THICKNESS BASE	WIDTH SURF	WIDTH RDY	NO LN	SECT LENGTH	LOCA-TION	PROJCT LENGTH	ACCUM MILEAGE
MONT. SECONDARY 466															
JCT FAS 238	0+0.000		DS 261 2	59	59	RMS	2.4	12.0	24	24	2	.272	COUNTY		.272
FERGUS COUNTY	0+0.274		S 261 3	66	66	RMS			24	24	2	.014	COUNTY	.014	.286
FERGUS COUNTY	0+0.288		DS 261 2	59	59	RMS	2.4	12.0	24	24	2	1.869	COUNTY	2.141	2.155
JCT CO RD	2+0.142														

********** SUMMARY BY COUNTIES **********

	ROUTE	CONST	UNIMP	WYE	CITY <5000	URBAN INSIDE CITY LIMITS	URBAN OUTSIDE CITY LIMITS	TOTAL CITY	TOTAL URBAN	COUNTY	NATL FOREST	INDIAN RESERV	OTHER	NET RURAL
FERGUS	2.157	2.155								2.155				2.155

FEDERAL AID SECONDARY ROUTE NUMBER 467

SECTION DESCRIPTION	MILE POST	MTCE SECT	PROJECT NUMBER	YEAR BLT	YEAR IMP	SURF TYPE	THICKNESS SURF	THICKNESS BASE	WIDTH SURF	WIDTH RDY	NO LN	SECT LENGTH	LOCA-TION	PROJCT LENGTH	ACCUM MILEAGE
MONT. SECONDARY 467															
JCT FAP 15	0+0.000		S 238 1	62	62	GRV	6.0		24	24	2	6.586	COUNTY	6.586	6.586
MCCONE COUNTY	6+0.580		S 238 4	65	65	GRV	6.0		24	24	2	.179	COUNTY		6.765
JCT FAS 510	6+0.759		S 238 4	65	65	GRV	6.0		24	24	2	6.705	COUNTY	6.884	13.470
MCCONE COUNTY	13+0.450		CNTY CONSTR	57	57	GRD			20	20	2	8.730	COUNTY		22.200
MCCONE CO LN DAWSON CO	22+0.180		CNTY CONSTR	57	57	GRD			20	20	2	5.300	COUNTY		27.500
DAWSON COUNTY	27+0.480		CNTY CONSTR	57	57	GRV	3.0		26	26	2	6.900	COUNTY		34.400
JCT FAP 15	34+0.384														

********** SUMMARY BY COUNTIES **********

	ROUTE	CONST	UNIMP	WYE	CITY <5000	URBAN INSIDE CITY LIMITS	URBAN OUTSIDE CITY LIMITS	TOTAL CITY	TOTAL URBAN	COUNTY	NATL FOREST	INDIAN RESERV	OTHER	NET RURAL
DAWSON	12.202		12.200							12.200				
MCCONE	22.202	13.470	8.730							22.200				
TOTAL	34.404	13.470	20.930							34.400				34.400

FEDERAL AID SECONDARY ROUTE NUMBER 469

SECTION DESCRIPTION	MILE POST	MTCE SECT	PROJECT NUMBER	YEAR BLT	YEAR IMP	SURF TYPE	THICKNESS SURF	THICKNESS BASE	WIDTH SURF	WIDTH RDY	NO LN	SECT LENGTH	LOCA-TION	PROJCT LENGTH	ACCUM MILEAGE
MONT. SECONDARY 469															
JCT FAS 327	0+0.000		CNTY CONSTR	57	57	GRD			24	24	2	1.796	COUNTY		1.796
ROOSEVELT COUNTY	1+0.790		CNTY CONSTR	12	12	GRD			10	10	2	.104	COUNTY		1.900
ROOSEVELT CO LN RICHLAND CO	1+0.894		CNTY CONSTR	12	12	GRD			10	10	2	.104	COUNTY		2.004
RICHLAND COUNTY	1+0.998		CNTY CONSTR	57	57	GRD			28	28	2	3.500	COUNTY		5.504
MONT N DAK ST LN	5+0.492														

********** SUMMARY BY COUNTIES **********

	ROUTE	CONST	UNIMP	WYE	CITY <5000	URBAN INSIDE CITY LIMITS	URBAN OUTSIDE CITY LIMITS	TOTAL CITY	TOTAL URBAN	COUNTY	NATL FOREST	INDIAN RESERV	OTHER	NET RURAL
RICHLAND	3.604		3.604							3.604				
ROOSEVELT	1.902		1.900							1.900				
TOTAL	5.506		5.504							5.504				5.504

FEDERAL AID SECONDARY ROUTE NUMBER 470

SECTION DESCRIPTION	MILE POST	MTCE SECT	PROJECT NUMBER	YEAR BLT	YEAR IMP	SURF TYPE	THICKNESS SURF	THICKNESS BASE	WIDTH SURF	WIDTH RDY	NO LN	SECT LENGTH	LOCA-TION	PROJCT LENGTH	ACCUM MILEAGE
MONT. SECONDARY 470															
JCT FAP 15	0+0.000		CNTY CONSTR	57	57	GRV	3.0		24	24	2	2.000	COUNTY		2.000
DAWSON COUNTY	2+0.000		S 270 2	60	60	GRD			28	28	2	.232	COUNTY	.232	2.232
DAWSON COUNTY	2+0.232		CNTY CONSTR	57	57	GRV	3.0		24	24	2	5.768	COUNTY		8.000
DAWSON COUNTY	7+1.000		CNTY CONSTR	57	57	GRD			18	18	2	1.700	COUNTY		9.700
DAWSON COUNTY	9+0.690		CNTY CONSTR	57	57	GRD			24	24	2	.900	COUNTY		10.600
DAWSON COUNTY	10+0.590		CNTY CONSTR	57	57	GRD			19	19	2	.200	COUNTY		10.800
DAWSON COUNTY	10+0.790		CNTY CONSTR	57	57	GRV	3.0		20	20	2	11.700	COUNTY		22.500
JCT FAS 254	22+0.494														

********** SUMMARY BY COUNTIES **********

	ROUTE	CONST	UNIMP	WYE	CITY <5000	URBAN INSIDE CITY LIMITS	URBAN OUTSIDE CITY LIMITS	TOTAL CITY	TOTAL URBAN	COUNTY	NATL FOREST	INDIAN RESERV	OTHER	NET RURAL
DAWSON	22.504	.232	22.268							22.500				22.500

FEDERAL AID SECONDARY ROUTE NUMBER 471

SECTION DESCRIPTION	MILE POST	MTCE SECT	PROJECT NUMBER	YEAR BLT	YEAR IMP	SURF TYPE	THICKNESS SURF	THICKNESS BASE	WIDTH SURF	WIDTH RDY	NO LN	SECT LENGTH	LOCA-TION	PROJCT LENGTH	ACCUM MILEAGE
MONT. SECONDARY 471															
JCT FAP 6 FH 7	0+0.000		FHP 7 1 1	61	75	PMS	4.0	3.0	28	28	2	3.526	COUNTY		3.526
ENT LOLO NF	3+0.526		FHP 7 1 1	61	75	PMS	4.0	3.0	28	28	2	4.092	NATFOR		7.618
SANDERS COUNTY	7+0.618		FHP 7 1 1	61	75	PMS	4.0	2.0	28	28	2	2.358	NATFOR	9.976	9.976
SANDERS COUNTY	9+0.976		CNTY CONSTR	57	57	GRV	3.0		24	24	2	.050	NATFOR		10.026
SANDERS COUNTY	10+0.026		CNTY CONSTR	57	57	BLD			14	14	2	2.436	NATFOR		12.462
SANDERS COUNTY	12+0.462		CNTY CONSTR	57	57	BLD			10	10	2	.021	NATFOR		12.483
SANDERS COUNTY	12+0.483		CNTY CONSTR	57	57	BLD			14	14	2	2.743	NATFOR		15.226
SANDERS COUNTY	15+0.226		CNTY CONSTR	62	62	BLD			12	12	2	4.218	NATFOR		19.444
SANDERS COUNTY	19+0.444		S 221 5	72	72	GRV	6.0	3.0	26	26	2	3.482	NATFOR	3.482	22.926
END FH 7 MONTANA-IDAHO STATE LINE	22+0.926														

********** SUMMARY BY COUNTIES **********

	ROUTE	CONST	UNIMP	WYE	CITY <5000	URBAN INSIDE CITY LIMITS	URBAN OUTSIDE CITY LIMITS	TOTAL CITY	TOTAL URBAN	COUNTY	NATL FOREST	INDIAN RESERV	OTHER	NET RURAL
SANDERS	22.926	13.458	9.468							3.526	19.400			22.926

FEDERAL AID SECONDARY ROUTE NUMBER 472

SECTION DESCRIPTION	MILE POST	MTCE SECT	PROJECT NUMBER	YEAR BLT	YEAR IMP	SURF TYPE	THICKNESS SURF	THICKNESS BASE	WIDTH SURF	WIDTH RDY	NO LN	SECT LENGTH	LOCA-TION	PROJCT LENGTH	ACCUM MILEAGE
MONT. SECONDARY 472															
JCT FAP 7	0+0.000		CNTY CONSTR	57	57	GRV	3.0		20	20	2	2.400	ST FOR		2.400
RAVALLI COUNTY	2+0.400		CNTY CONSTR	57	57	GRV	3.0		18	18	2	1.300	ST FOR		3.700
JCT CO RD	3+0.702														

********** SUMMARY BY COUNTIES **********

	ROUTE	CONST	UNIMP	WYE	CITY <5000	URBAN INSIDE CITY LIMITS	URBAN OUTSIDE CITY LIMITS	TOTAL CITY	TOTAL URBAN	COUNTY	NATL FOREST	INDIAN RESERV	OTHER	NET RURAL
RAVALLI	3.702		3.700										3.700	3.700

FEDERAL AID SECONDARY ROUTE NUMBER 473

SECTION DESCRIPTION	MILE POST	MTCE SECT	PROJECT NUMBER	YEAR BLT	YEAR IMP	SURF TYPE	THICKNESS SURF	THICKNESS BASE	WIDTH SURF	WIDTH RDY	NO LN	SECT LENGTH	LOCA-TION	PROJCT LENGTH	ACCUM MILEAGE
MONT. SECONDARY 473															
JCT FAP 7	0+0.000	S	268 1	58	58	PMS	2.0	12.0	24	24	2	3.000	COUNTY		3.000
JCT FAS 490	3+0.002	S	268 1	58	58	PMS	2.0	12.0	24	24	2	.900	COUNTY		3.900
ENT BITTERROOT NF	3+0.902	S	268 1	58	58	PMS	2.0	12.0	24	24	2	.500	NATFOR		4.400
LV BITTERROOT NF	4+0.402	S	268 1	58	58	PMS	2.0	12.0	24	24	2	.600	COUNTY		5.000
ENT BITTERROOT NF	5+0.002	S	268 1	58	58	PMS	2.0	12.0	24	24	2	1.500	NATFOR		6.500
LV BITTERROOT NF	6+0.502	S	268 1	58	58	PMS	2.0	12.0	24	24	2	9.057	COUNTY	15.557	15.557
JCT FOREST DEVELOPMENT RD	15+0.559														

********** SUMMARY BY COUNTIES **********

	ROUTE	CONST	UNIMP	WYE	CITY <5000	URBAN INSIDE CITY LIMITS	URBAN OUTSIDE CITY LIMITS	TOTAL CITY	TOTAL URBAN	COUNTY	NATL FOREST	INDIAN RESERV	OTHER	NET RURAL
RAVALLI	15.559	15.557								13.557	2.000			15.557

FEDERAL AID SECONDARY ROUTE NUMBER 474

SECTION DESCRIPTION	MILE POST	MTCE SECT	PROJECT NUMBER	YEAR BLT	YEAR IMP	SURF TYPE	THICKNESS SURF	THICKNESS BASE	WIDTH SURF	WIDTH RDY	NO LN	SECT LENGTH	LOCA-TION	PROJCT LENGTH	ACCUM MILEAGE
MONT. SECONDARY 474															
JCT FAS 263 MISSOULA CO	0+0.000	S	272 2	62	62	PMS	2.4	21.0	28	28	2	1.731	COUNTY	1.731	1.731
JCT CO RD	1+0.734														

********** SUMMARY BY COUNTIES **********

	ROUTE	CONST	UNIMP	WYE	CITY <5000	URBAN INSIDE CITY LIMITS	URBAN OUTSIDE CITY LIMITS	TOTAL CITY	TOTAL URBAN	COUNTY	NATL FOREST	INDIAN RESERV	OTHER	NET RURAL
MISSOULA	1.735	1.731								1.731				1.731

FEDERAL AID SECONDARY ROUTE NUMBER 475

SECTION DESCRIPTION	MILE POST	MTCE SECT	PROJECT NUMBER	YEAR BLT	YEAR IMP	SURF TYPE	THICKNESS SURF	THICKNESS BASE	WIDTH SURF	WIDTH RDY	NO LN	SECT LENGTH	LOCA-TION	PROJCT LENGTH	ACCUM MILEAGE
			MONT. SECONDARY 475												
JCT FAP 2	0+0.000		CNTY CONSTR	57	57	GRV	2.0		20	20	2	5.000	COUNTY		5.000
PARK COUNTY	5+0.000		CNTY CONSTR	57	57	GRD			20	20	2	1.200	COUNTY		6.200
JCT FAS 295	6+0.204														

********** SUMMARY BY COUNTIES **********

	ROUTE	CONST	UNIMP	WYE	CITY <5000	URBAN INSIDE CITY LIMITS	URBAN OUTSIDE CITY LIMITS	TOTAL CITY	TOTAL URBAN	COUNTY	NATL FOREST	INDIAN RESERV	OTHER	NET RURAL
PARK	6.204		6.200							6.200				6.200

FEDERAL AID SECONDARY ROUTE NUMBER 476

SECTION DESCRIPTION	MILE POST	MTCE SECT	PROJECT NUMBER	YEAR BLT	YEAR IMP	SURF TYPE	THICKNESS SURF	THICKNESS BASE	WIDTH SURF	WIDTH RDY	NO LN	SECT LENGTH	LOCA-TION	PROJCT LENGTH	ACCUM MILEAGE
			MONT. SECONDARY 476												
JCT FAP 11	0+0.000		S 273 3	61	61	PMS	2.4	7.8	24	24	2	.777	COUNTY	.777	.777
JCT FAS 540	0+0.779		S 273 6	57	71	PMS	2.4	9.6	24	24	2	5.104	COUNTY	5.104	5.881
PARK COUNTY	5+0.883		CNTY CONSTR	57	57	GRV	2.0		20	20	2	.519	COUNTY		6.400
PARK COUNTY	6+0.402		CNTY CONSTR	57	57	GRV	2.0		18	18	2	.100	COUNTY		6.500
PARK COUNTY	6+0.502		CNTY CONSTR	57	57	GRV			15	15	2	.007	COUNTY		6.507
PARK COUNTY	6+0.509		CNTY CONSTR	57	57	GRV	2.0		18	18	2	1.493	COUNTY		8.000
ENT GALLATIN NF	8+0.002		CNTY CONSTR	57	57	GRV	2.0		18	18	2	1.900	NATFOR		9.900
JCT CO RD	9+0.902														

********** SUMMARY BY COUNTIES **********

	ROUTE	CONST	UNIMP	WYE	CITY <5000	URBAN INSIDE CITY LIMITS	URBAN OUTSIDE CITY LIMITS	TOTAL CITY	TOTAL URBAN	COUNTY	NATL FOREST	INDIAN RESERV	OTHER	NET RURAL
PARK	9.902	5.881	4.019							8.000	1.900			9.900

FEDERAL AID SECONDARY ROUTE NUMBER 477

SECTION DESCRIPTION	MILE POST	MTCE SECT	PROJECT NUMBER	YEAR BLT	YEAR IMP	SURF TYPE	THICKNESS SURF	THICKNESS BASE	WIDTH SURF	WIDTH RDY	NO LN	SECT LENGTH	LOCA-TION	PROJCT LENGTH	ACCUM MILEAGE
MONT. SECONDARY 477															
JCT FAP 28 RED LODGE	0+0.000		CITY CONSTR	57	57	GRV	3.0		22	22	2	.060	CITY		.060
LV RED LODGE CL	0+0.062		CNTY CONSTR	57	57	GRV	3.0		22	22	2	1.040	COUNTY		1.100
CARBON COUNTY	1+0.102		CNTY CONSTR	57	57	GRV	3.0		24	24	2	1.300	COUNTY		2.400
ENT CUSTER NF	2+0.402		CNTY CONSTR	57	57	GRV	3.0		24	24	2	.200	NATFOR		2.600
CARBON COUNTY	2+0.602		DS 274 2	59	59	GRV	6.0	6.0	24	24	2	3.608	NATFOR	3.608	6.208
JCT RECREATIONAL SITE	6+0.210														

********** SUMMARY BY COUNTIES **********

	ROUTE	CONST	UNIMP	WYE	CITY <5000	URBAN INSIDE CITY LIMITS	URBAN OUTSIDE CITY LIMITS	TOTAL CITY	TOTAL URBAN	COUNTY	NATL FOREST	INDIAN RESERV	OTHER	NET RURAL
CARBON	6.210	3.608	2.600		.060			.060		2.340	3.808			6.148

FEDERAL AID SECONDARY ROUTE NUMBER 478

SECTION DESCRIPTION	MILE POST	MTCE SECT	PROJECT NUMBER	YEAR BLT	YEAR IMP	SURF TYPE	THICKNESS SURF	THICKNESS BASE	WIDTH SURF	WIDTH RDY	NO LN	SECT LENGTH	LOCA-TION	PROJCT LENGTH	ACCUM MILEAGE
MONT. SECONDARY 478															
JCT FAP 45 SWEET GRASS CO	0+0.000		CNTY CONSTR	71	71	GRV	3.0		18	18	2	15.300	COUNTY		15.300
JCT CO RD	15+0.272														

********** SUMMARY BY COUNTIES **********

	ROUTE	CONST	UNIMP	WYE	CITY <5000	URBAN INSIDE CITY LIMITS	URBAN OUTSIDE CITY LIMITS	TOTAL CITY	TOTAL URBAN	COUNTY	NATL FOREST	INDIAN RESERV	OTHER	NET RURAL
SWEET GRASS	15.302		15.300							15.300				15.300

FEDERAL AID SECONDARY ROUTE NUMBER 479

SECTION DESCRIPTION	MILE POST	MTCE SECT	PROJECT NUMBER	YEAR BLT	YEAR IMP	SURF TYPE	THICKNESS SURF	THICKNESS BASE	WIDTH SURF	WIDTH RDY	NO LN	SECT LENGTH	LOCA-TION	PROJCT LENGTH	ACCUM MILEAGE
MONT. SECONDARY 479															
JCT FAP 45	0+0.000		CNTY CONSTR	57	57	GRD			20	20	2	5.500	COUNTY		5.500
SWEET GRASS COUNTY	5+0.500		CNTY CONSTR	57	57	GRD			18	18	2	.006	COUNTY		5.506
SWEET GRASS COUNTY	5+0.506		CNTY CONSTR	57	57	GRD			18	18	2	6.694	COUNTY		12.200
SWEET GRASS COUNTY	12+0.190		CNTY CONSTR	57	57	BLD			16	16	2	3.500	COUNTY		15.700
SWEET GRASS COUNTY	15+0.690		CNTY CONSTR	57	57	GRV	3.0		20	20	2	5.800	COUNTY		21.500
JCT FAP 45	21+0.494														

********** SUMMARY BY COUNTIES **********

	ROUTE	CONST	UNIMP	WYE	CITY <5000	URBAN INSIDE CITY LIMITS	URBAN OUTSIDE CITY LIMITS	TOTAL CITY	TOTAL URBAN	COUNTY	NATL FOREST	INDIAN RESERV	OTHER	NET RURAL
SWEET GRASS	21.504		21.500							21.500				21.500

FEDERAL AID SECONDARY ROUTE NUMBER 480

SECTION DESCRIPTION	MILE POST	MTCE SECT	PROJECT NUMBER	YEAR BLT	YEAR IMP	SURF TYPE	THICKNESS SURF	THICKNESS BASE	WIDTH SURF	WIDTH RDY	NO LN	SECT LENGTH	LOCA-TION	PROJCT LENGTH	ACCUM MILEAGE
MONT. SECONDARY 480															
JCT FAP 1 FT PECK IR	0+0.000		CNTY CONSTR	57	57	GRV	3.0		16	16	2	.900	INDRES		.900
ROOSEVELT COUNTY	0+0.902		CNTY CONSTR	57	57	GRV	3.0		16	16	2	1.860	INDRES		2.760
ROOSEVELT COUNTY	2+0.760		S 387 3	68	68	GRV	6.0		30	30	2	.140	INDRES		2.900
ROOSEVELT COUNTY	2+0.900		S 387 3	68	68	GRV			28	28	2	.100	INDRES		3.000
LV IR ROOSEVELT CO LN RICHLAND CO	3+0.000		S 387 3	68	68	GRV			28	28	2	.100	COUNTY		3.100
RICHLAND COUNTY	3+0.100		S 387 3	68	68	GRV	6.0		30	30	2	.114	COUNTY	.454	3.214
RICHLAND COUNTY	3+0.214		CNTY CONSTR	57	57	PRM			[illegible]	[illegible]	2	6.788	COUNTY		10.002
RICHLAND COUNTY	9+1.002		CNTY CONSTR	57	57	GRD			18	18	2	5.000	COUNTY		15.002
JCT FAS 201	14+0.994														

********** SUMMARY BY COUNTIES **********

	ROUTE	CONST	UNIMP	WYE	CITY <5000	URBAN INSIDE CITY LIMITS	URBAN OUTSIDE CITY LIMITS	TOTAL CITY	TOTAL URBAN	COUNTY	NATL FOREST	INDIAN RESERV	OTHER	NET RURAL
RICHLAND	12.004	.214	11.788							12.002				
ROOSEVELT	3.002	.240	2.760									3.000		
TOTAL	15.006	.454	14.548							12.002		3.000		15.002

FEDERAL AID SECONDARY ROUTE NUMBER 481

SECTION DESCRIPTION	MILE POST	MTCE SECT	PROJECT NUMBER	YEAR BLT	YEAR IMP	SURF TYPE	THICKNESS SURF	THICKNESS BASE	WIDTH SURF	WIDTH RDY	NO LN	SECT LENGTH	LOCA-TION	PROJCT LENGTH	ACCUM MILEAGE
MONT. SECONDARY 481															
JCT FORMER FAP 3	0+0.000		I IG 15 3	70	70	PMS	2.4	14.0	69	69	2	.034	COUNTY		.034
JEFFERSON COUNTY	0+0.037		I IG 15 3	70	70	PMS	2.4	14.0	30	30	2	.034	COUNTY	.068	.068
JEFFERSON COUNTY	0+0.071		S 330 1	70	70	PMS	2.4	14.0	24	24	2	.825	COUNTY		.893
JEFFERSON CO LN LEWIS & CLARK CO	0+0.896		S 330 1	61	61	PMS	2.4	13.8	24	24	2	1.634	COUNTY	2.459	2.527
ENT EAST HELENA CL FIRST ST	2+0.524		CITY CONSTR	57	57	BST	.7	4.0	24	24	2	.119	CITY		2.646
JCT FAP 8	2+0.650														

********** SUMMARY BY COUNTIES **********

	ROUTE	CONST	UNIMP	WYE	CITY <5000	URBAN INSIDE CITY LIMITS	URBAN OUTSIDE CITY LIMITS	TOTAL CITY	TOTAL URBAN	COUNTY	NATL FOREST	INDIAN RESERV	OTHER	NET RURAL
JEFFERSON	.859	.859								.859				
LEWIS AND CLARK	1.797	1.668	.119		.119			.119		1.668				
TOTAL	2.656	2.527	.119		.119			.119		2.527				2.527

FEDERAL AID SECONDARY ROUTE NUMBER 482

SECTION DESCRIPTION	MILE POST	MTCE SECT	PROJECT NUMBER	YEAR BLT	YEAR IMP	SURF TYPE	THICKNESS SURF	THICKNESS BASE	WIDTH SURF	WIDTH RDY	NO LN	SECT LENGTH	LOCA-TION	PROJCT LENGTH	ACCUM MILEAGE
MONT. SECONDARY 482															
JCT FAP 1	0+0.000		I 325 1	62	62	PMS	2.4	15.6	28	28	2	3.358	COUNTY	3.358	3.358
ENT KOOTENAI NF	3+0.358		CNTY CONSTR	74	74	GRV	3.0		28	28	2	2.200	NATFOR		5.558
LV KOOTENAI NF	5+0.560		CNTY CONSTR	74	74	GRV	3.0		28	28	2	1.000	COUNTY		6.558
ENT KOOTENAI NF	6+0.560		CNTY CONSTR	74	74	GRV	3.0		28	28	2	.230	NATFOR		6.788
LINCOLN COUNTY	6+0.790		CNTY CONSTR	74	74	GRV	3.0		22	22	2	.210	NATFOR		6.998
LV KOOTENAI NF	7+0.000		CNTY CONSTR	74	74	GRV	3.0		22	22	2	3.430	COUNTY		10.428
JCT FAP 1	10+0.432														

********** SUMMARY BY COUNTIES **********

	ROUTE	CONST	UNIMP	WYE	CITY <5000	URBAN INSIDE CITY LIMITS	URBAN OUTSIDE CITY LIMITS	TOTAL CITY	TOTAL URBAN	COUNTY	NATL FOREST	INDIAN RESERV	OTHER	NET RURAL
LINCOLN	10.432	3.358	7.070							7.788	2.640			10.428

FEDERAL AID SECONDARY ROUTE NUMBER 483

SECTION DESCRIPTION	MILE POST	MTCE SECT	PROJECT NUMBER	YEAR BLT	YEAR IMP	SURF TYPE	THICKNESS SURF	THICKNESS BASE	WIDTH SURF	WIDTH RDY	NO LN	SECT LENGTH	LOCA-TION	PROJCT LENGTH	ACCUM MILEAGE
MONT. SECONDARY 483															
JCT FAS 213	0+0.000		S 185 2	60	60	PMS	2.4	16.0	24	24	2	2.400	COUNTY		2.400
ENT BLACKFEET IR	2+0.400		S 185 2	60	60	PMS	2.4	16.0	24	24	2	21.304	INDRES		23.704
JCT FAS 444	23+0.700		S 185 2	60	60	PMS	2.4	16.0	24	24	2	4.500	INDRES		28.204
GLACIER COUNTY	28+0.200		S 185 2	60	60	PMS	2.4	8.0	24	24	2	3.909	INDRES	32.113	32.113
MONTANA CANADIAN BOUNDARY	32+0.104														

********** SUMMARY BY COUNTIES **********

	ROUTE	CONST	UNIMP	WYE	CITY <5000	URBAN INSIDE CITY LIMITS	URBAN OUTSIDE CITY LIMITS	TOTAL CITY	TOTAL URBAN	COUNTY	NATL FOREST	INDIAN RESERV	OTHER	NET RURAL
GLACIER	32.117	32.113								2.400		29.713		32.113

FEDERAL AID SECONDARY ROUTE NUMBER 484

SECTION DESCRIPTION	MILE POST	MTCE SECT	PROJECT NUMBER	YEAR BLT	YEAR IMP	SURF TYPE	THICKNESS SURF	THICKNESS BASE	WIDTH SURF	WIDTH RDY	NO LN	SECT LENGTH	LOCA-TION	PROJCT LENGTH	ACCUM MILEAGE
MONT. SECONDARY 484															
JCT FAP 37	0+0.000		S 326 4	63	63	GRV	4.0	5.0	24	24	2	5.074	COUNTY	5.074	5.074
POWDER RIVER COUNTY	5+0.076		S 326 7	66	66	GRV	4.0	6.0	28	28	2	4.957	COUNTY	4.957	10.031
BEG FH 51	10+0.033		FHP 51 2 2	58	71	BST	.7	13.0	28	28	2	2.556	COUNTY		12.587
ENT CUSTER NF	12+0.589		FHP 51 2 2	71	71	BST	.7	13.0	28	28	2	.342	NATFOR		12.929
LV CUSTER NF	12+0.931		FHP 51 2 2	71	71	BST	.7	13.0	28	28	2	2.676	COUNTY		15.605
ENT CUSTER NF	15+0.607		FHP 51 2 2	71	71	BST	.7	13.0	28	28	2	1.131	NATFOR	6.705	16.736
POWDER RIVER COUNTY	16+0.738		FHP 51 2	66	66	BST	.7	3.0	24	24	2	3.244	NATFOR	3.244	19.980
POWDER RIVER COUNTY	19+0.982		CNTY CONSTR	58	58	GRV	3.0		18	18	2	5.000	NATFOR		24.980
JCT CO RD	24+0.982														

********** SUMMARY BY COUNTIES **********

	ROUTE	CONST	UNIMP	WYE	CITY <5000	URBAN INSIDE CITY LIMITS	URBAN OUTSIDE CITY LIMITS	TOTAL CITY	TOTAL URBAN	COUNTY	NATL FOREST	INDIAN RESERV	OTHER	NET RURAL
POWDER RIVER	24.982	19.980	5.000							15.263	9.717			24.980

FEDERAL AID SECONDARY ROUTE NUMBER 485

MONT. SECONDARY 485

SECTION DESCRIPTION	MILE POST	MTCE SECT	PROJECT NUMBER	YEAR BLT	YEAR IMP	SURF TYPE	THICKNESS SURF	THICKNESS BASE	WIDTH SURF	WIDTH RDY	NO LN	SECT LENGTH	LOCA-TION	PROJCT LENGTH	ACCUM MILEAGE
JCT FAS 391 BEG FH 52	0+0.000		CNTY CONSTR	59	59	GRD			12	12	2	2.500	COUNTY		2.500
ENT CUSTER NF	2+0.502		CNTY CONSTR	59	59	GRD			12	12	2	.916	NATFOR		3.416
POWDER RIVER COUNTY	3+0.418		S 333 2	62	62	GRV	6.0		24	24	2	1.084	NATFOR		4.500
POWDER RIVER COUNTY	4+0.502		S 333 2	62	62	GRV	6.0		24	24	2	4.176	NATFOR	5.260	8.676
POWDER RIVER COUNTY	8+0.678		CNTY CONSTR	59	59	GRD			12	12	2	2.124	NATFOR		10.800
POWDER RIVER COUNTY	10+0.802		CNTY CONSTR	59	59	GRV	3.0		12	12	2	1.200	NATFOR		12.000
POWDER RIVER COUNTY	12+0.002		CNTY CONSTR	59	59	GRV	3.0		12	12	2	1.500	NATFOR		13.500
JCT CO RD	13+0.502														

********** SUMMARY BY COUNTIES **********

	ROUTE	CONST	UNIMP	WYE	CITY <5000	URBAN INSIDE CITY LIMITS	URBAN OUTSIDE CITY LIMITS	TOTAL CITY	TOTAL URBAN	COUNTY	NATL FOREST	INDIAN RESERV	OTHER	NET RURAL
POWDER RIVER	13.502	5.260	8.240							2.500	11.000			13.500

FEDERAL AID SECONDARY ROUTE NUMBER 486

MONT. SECONDARY 486

SECTION DESCRIPTION	MILE POST	MTCE SECT	PROJECT NUMBER	YEAR BLT	YEAR IMP	SURF TYPE	THICKNESS SURF	THICKNESS BASE	WIDTH SURF	WIDTH RDY	NO LN	SECT LENGTH	LOCA-TION	PROJCT LENGTH	ACCUM MILEAGE
JCT FAP 38 COLUMBIA FALLS BEG FH 61	0+0.000		CITY CONSTR	59	59	BST	.7	4.0	21	24	2	.625	CITY		.625
RAILROAD STREET	0+0.627		SRS 334 5	72	72	PMS	3.0	16.0	44	44	2	.564	CITY		1.189
LV COLUMBIA FALLS CL	1+0.191		SRS 334 5	72	72	PMS	3.0	16.0	44	44	2	.743	COUNTY	1.307	1.932
FLATHEAD COUNTY	1+0.934		FHP 61 1 2	72	72	PMS	3.0	11.0	34	34	2	1.556	COUNTY		3.488
ENT FLATHEAD NF	3+0.490		FHP 61 1 2	72	72	PMS	3.0	11.0	34	34	2	6.146	COUNTY	7.702	9.634
FLATHEAD COUNTY	9+0.636		FHP 61 1 1	71	71	BST	.7	15.0	30	30	2	2.733	NATFOR	2.733	12.367
FLATHEAD COUNTY	12+0.369		CNTY CONSTR	59	59	GRV	3.0		24	24	2	19.753	NATFOR		32.120
FLATHEAD COUNTY	32+0.122		CNTY CONSTR	59	59	GRV	3.0		18	18	2	18.000	NATFOR		50.120
FLATHEAD COUNTY	50+0.122		CNTY CONSTR	59	59	GRD			14	14	2	7.500	NATFOR		57.620
CANADIAN BDRY	57+0.622														

********** SUMMARY BY COUNTIES **********

	ROUTE	CONST	UNIMP	WYE	CITY <5000	URBAN INSIDE CITY LIMITS	URBAN OUTSIDE CITY LIMITS	TOTAL CITY	TOTAL URBAN	COUNTY	NATL FOREST	INDIAN RESERV	OTHER	NET RURAL
FLATHEAD	57.622	11.742	45.878		1.189			1.189		8.445	47.986			56.431

FEDERAL AID SECONDARY ROUTE NUMBER 487

SECTION DESCRIPTION	MILE POST	MTCE SECT	PROJECT NUMBER	YEAR BLT	YEAR IMP	SURF TYPE	THICKNESS SURF	THICKNESS BASE	WIDTH SURF	WIDTH RDY	NO LN	SECT LENGTH	LOCA-TION	PROJCT LENGTH	ACCUM MILEAGE
			MONT. SECONDARY 487												
JCT FAP 5 WHITEFISH	0+0.000		CITY CONSTR	59	59	BST	.7	4.0	18	24	2	.132	CITY		.132
LV WHITEFISH CL	0+0.134		WPGS 377	36	36	BST	.7	4.0	24	24	2	.046	COUNTY		.178
FLATHEAD COUNTY	0+0.180		WPGS 377	36	36	BST			32	32	2	.120	COUNTY		.298
FLATHEAD COUNTY	0+0.300		WPGS 377	36	36	BST	.7	4.0	24	24	2	.098	COUNTY	.264	.396
ENT WHITEFISH CL	0+0.398		S 377 2	63	63	PMS	3.0	7.8	30	30	2	1.402	CITY		1.798
LV WHITEFISH CL	1+0.780		S 377 2	63	63	PMS	3.0	7.8	30	30	2	2.619	COUNTY	4.021	4.417
FLATHEAD COUNTY	4+0.390		CNTY CONSTR	59	59	GRV	3.0		23	23	2	.064	COUNTY		4.481
FLATHEAD COUNTY	4+0.454		CNTY CONSTR	59	59	GRV	3.0		18	18	2	3.786	COUNTY		8.267
ENT STILLWATER SF	8+0.228		CNTY CONSTR	59	59	GRV	3.0		18	18	2	.114	ST FOR		8.381
JCT CO RD	8+0.342														

********** SUMMARY BY COUNTIES **********

	ROUTE	CONST	UNIMP	WYE	CITY <5000	URBAN INSIDE CITY LIMITS	URBAN OUTSIDE CITY LIMITS	TOTAL CITY	TOTAL URBAN	COUNTY	NATL FOREST	INDIAN RESERV	OTHER	NET RURAL
FLATHEAD	8.393	4.285	4.096		1.534			1.534		6.733			.114	6.847

FEDERAL AID SECONDARY ROUTE NUMBER 488

SECTION DESCRIPTION	MILE POST	MTCE SECT	PROJECT NUMBER	YEAR BLT	YEAR IMP	SURF TYPE	THICKNESS SURF	THICKNESS BASE	WIDTH SURF	WIDTH RDY	NO LN	SECT LENGTH	LOCA-TION	PROJCT LENGTH	ACCUM MILEAGE
			MONT. SECONDARY 488												
JCT FAP 22 SIDNEY	0+0.000		S 389 3	63	63	PMS	3.0	18.0	30	30	2	.339	CITY		.339
JCT FAP 20	0+0.370		S 389 3	63	63	PMS	3.0	18.0	30	30	2	.181	CITY		.520
LV SIDNEY CL	0+0.555		S 389 3	63	63	PMS	3.0	18.0	30	30	2	.415	COUNTY		.935
ENT SIDNEY CL	0+0.970		S 389 3	63	63	PMS	3.0	18.0	30	30	2	.307	CITY		1.242
NO NAME ST	1+0.260		S 389 3	63	63	PMS	3.0	18.0	31	31	2	.493	CITY		1.735
NO NAME ST	1+0.753		S 389 3	63	63	PMS	3.0	18.0	30	30	2	.285	CITY		2.020
LV SIDNEY CL	2+0.068		S 389 3	63	63	PMS	3.0	18.0	30	30	2	.194	COUNTY		2.214
RICHLAND COUNTY	2+0.262		S 389 U 90	73	73	PMS			40	40	2	.017	COUNTY	.017	2.231
RICHLAND COUNTY	2+0.279		S 389 3	63	63	PMS	3.0	18.0	30	30	2	.446	COUNTY	2.660	2.677
JCT FAP 20	2+0.729														

FEDERAL AID SECONDARY ROUTE NUMBER 488

********** SUMMARY BY COUNTIES **********

	ROUTE	CONST	UNIMP	WYE	CITY <5000	URBAN INSIDE CITY LIMITS	URBAN OUTSIDE CITY LIMITS	TOTAL CITY	TOTAL URBAN	COUNTY	NATL FOREST	INDIAN RESERV	OTHER	NET RURAL
RICHLAND	2.716	2.677			1.605			1.605		1.072				1.072

FEDERAL AID SECONDARY ROUTE NUMBER 489

SECTION DESCRIPTION	MILE POST	MTCE SECT	PROJECT NUMBER	YEAR BLT	YEAR IMP	SURF TYPE	THICKNESS SURF	THICKNESS BASE	WIDTH SURF	WIDTH RDY	NO LN	SECT LENGTH	LOCA-TION	PROJCT LENGTH	ACCUM MILEAGE
MONT. SECONDARY 489															
JCT FAP 18	0+0.000	S	388 1	61	61	PMS	2.4	7.8	28	28	2	8.615	COUNTY	8.615	8.615
CUSTER COUNTY	8+0.610	S	388 6	66	66	PMS	2.4	14.0	30	30	2	9.505	COUNTY	9.505	18.120
JCT CO RD	18+0.112														

********** SUMMARY BY COUNTIES **********

	ROUTE	CONST	UNIMP	WYE	CITY <5000	URBAN INSIDE CITY LIMITS	URBAN OUTSIDE CITY LIMITS	TOTAL CITY	TOTAL URBAN	COUNTY	NATL FOREST	INDIAN RESERV	OTHER	NET RURAL
CUSTER	18.122	18.120								18.120				18.120

FEDERAL AID SECONDARY ROUTE NUMBER 490

SECTION DESCRIPTION	MILE POST	MTCE SECT	PROJECT NUMBER	YEAR BLT	YEAR IMP	SURF TYPE	THICKNESS SURF	THICKNESS BASE	WIDTH SURF	WIDTH RDY	NO LN	SECT LENGTH	LOCA-TION	PROJCT LENGTH	ACCUM MILEAGE
MONT. SECONDARY 490															
JCT FAP 7 RAVALLI CO	0+0.000	S	328 1	62	62	RMS	2.4	11.0	30	30	2	1.215	COUNTY	1.215	1.215
JCT FAS 473	1+0.214														

FEDERAL AID SECONDARY ROUTE NUMBER 490

********** SUMMARY BY COUNTIES **********

	ROUTE	CONST	UNIMP	WYE	CITY <5000	URBAN INSIDE CITY LIMITS	URBAN OUTSIDE CITY LIMITS	TOTAL CITY	TOTAL URBAN	COUNTY	NATL FOREST	INDIAN RESERV	OTHER	NET RURAL
RAVALLI	1.219	1.215								1.215				1.215

FEDERAL AID SECONDARY ROUTE NUMBER 492

SECTION DESCRIPTION	MILE POST	MTCE SECT	PROJECT NUMBER	YEAR BLT	YEAR IMP	SURF TYPE	THICKNESS SURF	THICKNESS BASE	WIDTH SURF	WIDTH RDY	NO LN	SECT LENGTH	LOCA-TION	PROJCT LENGTH	ACCUM MILEAGE
MONT. SECONDARY 492															
JCT FAP 23 CARTER CO	0+0.000		CNTY CONSTR	59	59	GRV	3.0		22	22	2	1.700	COUNTY		1.700
MONT WYO ST LN	1+0.702														

********** SUMMARY BY COUNTIES **********

	ROUTE	CONST	UNIMP	WYE	CITY <5000	URBAN INSIDE CITY LIMITS	URBAN OUTSIDE CITY LIMITS	TOTAL CITY	TOTAL URBAN	COUNTY	NATL FOREST	INDIAN RESERV	OTHER	NET RURAL
CARTER	1.702		1.700							1.700				1.700

FEDERAL AID SECONDARY ROUTE NUMBER 493

SECTION DESCRIPTION	MILE POST	MTCE SECT	PROJECT NUMBER	YEAR BLT	YEAR IMP	SURF TYPE	THICKNESS SURF	THICKNESS BASE	WIDTH SURF	WIDTH RDY	NO LN	SECT LENGTH	LOCA-TION	PROJCT LENGTH	ACCUM MILEAGE
MONT. SECONDARY 493															
JCT FAS 321	0+0.000		S 398 3	68	68	GRV	6.0		28	28	2	6.093	COUNTY	6.093	6.093
FALLON COUNTY	6+0.090		S 398 2	63	63	GRV	6.0		24	24	2	9.205	COUNTY		15.298
FALLON COUNTY	15+0.287		S 398 2	63	63	RMS	2.4	15.6	28	28	2	.435	COUNTY	9.640	15.733
JCT FAP 27	15+0.724														

FEDERAL AID SECONDARY ROUTE NUMBER 493

********** SUMMARY BY COUNTIES **********

	ROUTE	CONST	UNIMP	WYE	CITY <5000	URBAN INSIDE CITY LIMITS	URBAN OUTSIDE CITY LIMITS	TOTAL CITY	TOTAL URBAN	COUNTY	NATL FOREST	INDIAN RESERV	OTHER	NET RURAL
FALLON	15.737	15.733								15.733				15.733

FEDERAL AID SECONDARY ROUTE NUMBER 494

SECTION DESCRIPTION	MILE POST	MTCE SECT	PROJECT NUMBER	YEAR BLT	YEAR IMP	SURF TYPE	THICKNESS SURF	THICKNESS BASE	WIDTH SURF	WIDTH ROW	NO LN	SECT LENGTH	LOCA-TION	PROJCT LENGTH	ACCUM MILEAGE
MONT. SECONDARY 494															
JCT FAP 2 PLEVNA	0+0.000		S 401 3	64	64	GRV	6.0		24	24	2	.236	CITY		.236
LV PLEVNA CL	0+0.238		S 401 3	64	64	GRV	6.0		24	24	2	7.995	COUNTY	8.231	8.231
FALLON COUNTY	8+0.220		CNTY CONSTR	59	59	GRV	3.0		19	19	2	2.069	COUNTY		10.300
FALLON COUNTY	10+0.280		CNTY CONSTR	59	59	GRD			15	15	2	5.300	COUNTY		15.600
FALLON COUNTY	15+0.580		CNTY CONSTR	59	59	GRV	3.0		15	15	2	4.000	COUNTY		19.600
FALLON COUNTY	19+0.580		CNTY CONSTR	59	59	GRV	3.0		23	23	2	3.800	COUNTY		23.400
JCT FAP 27	23+0.384														

********** SUMMARY BY COUNTIES **********

	ROUTE	CONST	UNIMP	WYE	CITY <5000	URBAN INSIDE CITY LIMITS	URBAN OUTSIDE CITY LIMITS	TOTAL CITY	TOTAL URBAN	COUNTY	NATL FOREST	INDIAN RESERV	OTHER	NET RURAL
FALLON	23.404	8.231	15.169		.236			.236		23.164				23.164

FEDERAL AID SECONDARY ROUTE NUMBER 495

SECTION DESCRIPTION	MILE POST	MTCE SECT	PROJECT NUMBER	YEAR BLT	YEAR IMP	SURF TYPE	THICKNESS SURF	THICKNESS BASE	WIDTH SURF	WIDTH RDY	NO LN	SECT LENGTH	LOCA-TION	PROJCT LENGTH	ACCUM MILEAGE
MONT. SECONDARY 495															
COIN U05202 000+0.000-003+0.040	0+0.000														3.040
JCT FAU 5202	3+0.040		CNTY CONSTR	59	59	BST	.7	3.0	24	24	4	2.160	COUNTY		5.200
CASCADE COUNTY	5+0.200		CNTY CONSTR	59	59	GRD			16	16	2	4.800	COUNTY		10.000
JCT CO RD	10+0.000		CNTY CONSTR	59	59	BST	.7	3.0	23	23	2	5.200	COUNTY		15.200
JCT FAP 10	15+0.202														

********** SUMMARY BY COUNTIES **********

	ROUTE	CONST	UNIMP	WYE	CITY <5000	URBAN INSIDE CITY LIMITS	URBAN OUTSIDE CITY LIMITS	TOTAL CITY	TOTAL URBAN	COUNTY	NATL FOREST	INDIAN RESERV	OTHER	NET RURAL
CASCADE	12.162		12.160							12.160				12.160

FEDERAL AID SECONDARY ROUTE NUMBER 496

SECTION DESCRIPTION	MILE POST	MTCE SECT	PROJECT NUMBER	YEAR BLT	YEAR IMP	SURF TYPE	THICKNESS SURF	THICKNESS BASE	WIDTH SURF	WIDTH RDY	NO LN	SECT LENGTH	LOCA-TION	PROJCT LENGTH	ACCUM MILEAGE
MONT. SECONDARY 496															
JCT FAP 22	0+0.000		S 402 3	63	63	PMS	2.4	15.0	24	24	2	7.778	COUNTY	7.778	7.778
ROOSEVELT COUNTY	7+0.780		CNTY CONSTR	59	59	GRV	3.0		20	20	2	1.522	COUNTY		9.300
ROOSEVELT COUNTY	9+0.300		CNTY CONSTR	59	59	GRV	3.0		20	20	2	8.000	COUNTY		17.300
JCT FAP 1	17+0.304														

********** SUMMARY BY COUNTIES **********

	ROUTE	CONST	UNIMP	WYE	CITY <5000	URBAN INSIDE CITY LIMITS	URBAN OUTSIDE CITY LIMITS	TOTAL CITY	TOTAL URBAN	COUNTY	NATL FOREST	INDIAN RESERV	OTHER	NET RURAL
ROOSEVELT	17.304	7.778	9.522							17.300				17.300

FEDERAL AID SECONDARY ROUTE NUMBER 497

SECTION DESCRIPTION	MILE POST	MTCE SECT	PROJECT NUMBER	YEAR BLT	YEAR IMP	SURF TYPE	THICKNESS SURF	THICKNESS BASE	WIDTH SURF	WIDTH RDY	NO LN	SECT LENGTH	LOCA-TION	PROJCT LENGTH	ACCUM MILEAGE
				MONT. SECONDARY 497											
JCT FAP 14 WHEATLAND CO	0+0.000		RAD 9 2	62	62	GRV	3.0	3.0	18	18	2	9.300	COUNTY	9.300	9.300
JCT CO RD	9+0.302														

********** SUMMARY BY COUNTIES **********

	ROUTE	CONST	UNIMP	WYE	CITY <5000	URBAN INSIDE CITY LIMITS	URBAN OUTSIDE CITY LIMITS	TOTAL CITY	TOTAL URBAN	COUNTY	NATL FOREST	INDIAN RESERV	OTHER	NET RURAL
WHEATLAND	9.302	9.300								9.300				9.300

FEDERAL AID SECONDARY ROUTE NUMBER 499

SECTION DESCRIPTION	MILE POST	MTCE SECT	PROJECT NUMBER	YEAR BLT	YEAR IMP	SURF TYPE	THICKNESS SURF	THICKNESS BASE	WIDTH SURF	WIDTH RDY	NO LN	SECT LENGTH	LOCA-TION	PROJCT LENGTH	ACCUM MILEAGE
				MONT SECONDARY 499											
JCT FAP 13 BEG FH 45	0+0.000	2920	F 244 10	68	68	PMS	2.0	10.0	40	40	2	.251	COUNTY	.251	.251
MADISON COUNTY	0+0.253	2920	ERFO 42 1	63	63	PMS	2.0	10.0	30	30	2	1.140	COUNTY		1.391
MADISON COUNTY	1+0.460	2920	ERFO 69 2	72	72	PMS	3.0	9.0	30	30	2	.195	COUNTY		1.586
ENT GALLATIN NF	1+0.655	2920	ERFO 69 2	72	72	PMS	3.0	9.0	30	30	2	1.391	NATFOR	1.586	2.977
MADISON COUNTY	3+0.037	2920	ERFO 42 1	63	63	PMS	2.0	10.0	30	30	2	3.728	NATFOR		6.705
MADISON CO LN GALLATIN CO	6+0.719	1630	ERFO 42 1	63	63	PMS	2.0	10.0	30	30	2	.387	NATFOR	5.255	7.092
GALLATIN COUNTY	7+0.085	1630	ERFO 41 1	67	67	PMS	3.0	8.0	30	30	2	15.344	NATFOR	15.344	22.436
JCT FAP 50	22+0.450														

********** SUMMARY BY COUNTIES **********

	ROUTE	CONST	UNIMP	WYE	CITY <5000	URBAN INSIDE CITY LIMITS	URBAN OUTSIDE CITY LIMITS	TOTAL CITY	TOTAL URBAN	COUNTY	NATL FOREST	INDIAN RESERV	OTHER	NET RURAL
GALLATIN	15.733	15.731									15.731			
MADISON	6.707	6.705								1.586	5.119			
TOTAL	22.440	22.436								1.586	20.850			22.436

FEDERAL AID SECONDARY ROUTE NUMBER 500

SECTION DESCRIPTION	MILE POST	MTCE SECT	PROJECT NUMBER	YEAR BLT	YEAR IMP	SURF TYPE	THICKNESS SURF	THICKNESS BASE	WIDTH SURF	WIDTH RDY	NO LN	SECT LENGTH	LOCA-TION	PROJCT LENGTH	ACCUM MILEAGE
MONT. SECONDARY 500															
JCT FAP 14	0+0.000		S 399 9	69	69	PMS	3.0	6.0	26	26	2	7.824	COUNTY	7.824	7.824
MUSSELSHELL COUNTY	7+0.826		CNTY CONSTR	59	59	GRV	3.0		24	24	2	3.476	COUNTY		11.300
MUSSELSHELL CO LN PETROLEUM CO	11+0.302		CNTY CONSTR	60	60	BLD			14	14	2	5.300	COUNTY		16.600
PETROLEUM COUNTY	16+0.602		SRS 399 11	75	75	GRV	6.0	9.0	24	24	2	2.364	COUNTY	2.364	18.964
PETROLEUM COUNTY	18+0.966		CNTY CONSTR	60	60	GRD			14	14	2	4.636	COUNTY		23.600
PETROLEUM COUNTY	23+0.602		CNTY CONSTR	60	60	GRV	3.0		16	16	2	5.728	COUNTY		29.328
PETROLEUM COUNTY	29+0.330		S 399 2	62	62	GRV	6.0		24	24	2	.991	COUNTY	.991	30.319
PETROLEUM COUNTY	30+0.321		S 399 6	66	66	GRV	6.0		28	28	2	4.681	COUNTY	4.681	35.000
JCT FAP 15	35+0.004														

********** SUMMARY BY COUNTIES **********

	ROUTE	CONST	UNIMP	WYE	CITY <5000	URBAN INSIDE CITY LIMITS	URBAN OUTSIDE CITY LIMITS	TOTAL CITY	TOTAL URBAN	COUNTY	NATL FOREST	INDIAN RESERV	OTHER	NET RURAL
MUSSELSHELL	11.302	7.824	3.476							11.300				
PETROLEUM	23.702	8.036	15.664							23.700				
TOTAL	35.004	15.860	19.140							35.000				35.000

FEDERAL AID SECONDARY ROUTE NUMBER 501

SECTION DESCRIPTION	MILE POST	MTCE SECT	PROJECT NUMBER	YEAR BLT	YEAR IMP	SURF TYPE	THICKNESS SURF	THICKNESS BASE	WIDTH SURF	WIDTH RDY	NO LN	SECT LENGTH	LOCA-TION	PROJCT LENGTH	ACCUM MILEAGE
MONT. SECONDARY 501															
JCT FAP 35	0+0.000		S 400 3	64	64	PMS	2.4	16.0	30	30	2	2.333	COUNTY		2.333
RAVALLI COUNTY	2+0.335		S 400 3	64	64	PMS	2.4	16.0	24	24	2	4.099	COUNTY	6.432	6.432
RAVALLI COUNTY	6+0.434		CNTY CONSTR	60	60	GRV	3.0		22	22	2	.368	COUNTY		6.800
ENT BITTERROOT NF	6+0.802		CNTY CONSTR	60	60	GRV	3.0		22	22	2	.400	NATFOR		7.200
LV BITTERROOT NF	7+0.202		CNTY CONSTR	60	60	GRV	3.0		22	22	2	.500	COUNTY		7.700
ENT BITTERROOT NF	7+0.702		CNTY CONSTR	60	60	GRV	3.0		22	22	2	1.800	NATFOR		9.500
JCT CO RD	9+0.502														

FEDERAL AID SECONDARY ROUTE NUMBER 501

********** SUMMARY BY COUNTIES **********

	ROUTE	CONST	UNIMP	WYE	CITY <5000	URBAN INSIDE CITY LIMITS	URBAN OUTSIDE CITY LIMITS	TOTAL CITY	TOTAL URBAN	COUNTY	NATL FOREST	INDIAN RESERV	OTHER	NET RURAL
RAVALLI	9.502	6.432	3.068							7.300	2.200			5.500

FEDERAL AID SECONDARY ROUTE NUMBER 502

SECTION DESCRIPTION	MILE POST	MTCE SECT	PROJECT NUMBER	YEAR BLT	YEAR IMP	SURF TYPE	THICKNESS SURF	THICKNESS BASE	WIDTH SURF	WIDTH RDY	NO LN	SECT LENGTH	LOCA-TION	PROJCT LENGTH	ACCUM MILEAGE
MONT. SECONDARY 502															
JCT S FRTG RD I 90 YELLOWSTONE CO	0+0.000		CNTY CONSTR	60	60	GRV	3.0		22	22	2	3.400	COUNTY		3.400
JCT FAS 305	3+0.404														

********** SUMMARY BY COUNTIES **********

	ROUTE	CONST	UNIMP	WYE	CITY <5000	URBAN INSIDE CITY LIMITS	URBAN OUTSIDE CITY LIMITS	TOTAL CITY	TOTAL URBAN	COUNTY	NATL FOREST	INDIAN RESERV	OTHER	NET RURAL
YELLOWSTONE	3.404		3.400							3.400				3.400

FEDERAL AID SECONDARY ROUTE NUMBER 503

SECTION DESCRIPTION	MILE POST	MTCE SECT	PROJECT NUMBER	YEAR BLT	YEAR IMP	SURF TYPE	THICKNESS SURF	THICKNESS BASE	WIDTH SURF	WIDTH RDY	NO LN	SECT LENGTH	LOCA-TION	PROJCT LENGTH	ACCUM MILEAGE
MONT. SECONDARY 503															
COIN U06701 000+0.000-001+0.350	0+0.000														1.350
JCT FAU 6701	1+0.350		S 404 4	67	67	PMS	2.4	14.0	28	28	2	1.373	COUNTY	1.373	2.723
FLATHEAD COUNTY	2+0.723		S 404 5	68	68	PMS	2.4	16.0	28	28	2	2.441	COUNTY	2.441	5.164
JCT CO RD	5+0.164		CNTY CONSTR	60	60	GRV	3.0		20	20	2	7.100	COUNTY		12.264
JCT FAU 6730	12+0.264														

FEDERAL AID SECONDARY ROUTE NUMBER 503

********** SUMMARY BY COUNTIES **********

	ROUTE	CONST	UNIMP	WYE	CITY <5000	URBAN INSIDE CITY LIMITS	URBAN OUTSIDE CITY LIMITS	TOTAL CITY	TOTAL URBAN	COUNTY	NATL FOREST	INDIAN RESERV	OTHER	NET RURAL
FLATHEAD	10.974	3.814	7.100							10.914				10.914

FEDERAL AID SECONDARY ROUTE NUMBER 504

SECTION DESCRIPTION	MILE POST	MTCE SECT	PROJECT NUMBER	YEAR BLT	YEAR IMP	SURF TYPE	THICKNESS SURF	THICKNESS BASE	WIDTH SURF	WIDTH RDY	NO LN	SECT LENGTH	LOCA-TION	PROJCT LENGTH	ACCUM MILEAGE
MONT. SECONDARY 504															
JCT FAS 340	0+0.000		S 406 3	66	66	GRV	6.0		28	28	2	7.156	COUNTY	7.156	7.156
PRAIRIE COUNTY	7+0.150		CNTY CONSTR	60	60	GRV	3.0		16	16	2	.444	COUNTY		7.600
PRAIRIE COUNTY	7+0.594		CNTY CONSTR	60	60	GRV	3.0		18	18	2	5.700	COUNTY		13.300
JCT CO RD	13+0.292														

********** SUMMARY BY COUNTIES **********

	ROUTE	CONST	UNIMP	WYE	CITY <5000	URBAN INSIDE CITY LIMITS	URBAN OUTSIDE CITY LIMITS	TOTAL CITY	TOTAL URBAN	COUNTY	NATL FOREST	INDIAN RESERV	OTHER	NET RURAL
PRAIRIE	13.302	7.156	6.144							13.300				13.300

FEDERAL AID SECONDARY ROUTE NUMBER 505

SECTION DESCRIPTION	MILE POST	MTCE SECT	PROJECT NUMBER	YEAR BLT	YEAR IMP	SURF TYPE	THICKNESS SURF	THICKNESS BASE	WIDTH SURF	WIDTH RDY	NO LN	SECT LENGTH	LOCA-TION	PROJCT LENGTH	ACCUM MILEAGE
MONT. SECONDARY 505															
JCT FAP 43	0+0.000		S 405 3	66	66	PMS	2.4	17.0	28	28	2	.501	COUNTY		.501
JCT FAS 237	0+0.503		S 405 3	66	66	PMS	2.4	17.0	28	28	2	7.355	COUNTY	7.856	7.856
FERGUS COUNTY	7+0.850		S 405 6	70	70	PMS	3.0	10.0	26	28	2	4.580	COUNTY	4.580	12.436
JCT CO RD	12+0.432														

********** SUMMARY BY COUNTIES **********

	ROUTE	CONST	UNIMP	WYE	CITY <5000	URBAN INSIDE CITY LIMITS	URBAN OUTSIDE CITY LIMITS	TOTAL CITY	TOTAL URBAN	COUNTY	NATL FOREST	INDIAN RESERV	OTHER	NET RURAL
FERGUS	12.438	12.436								12.436				12.436

FEDERAL AID SECONDARY ROUTE NUMBER 506

SECTION DESCRIPTION	MILE POST	MTCE SECT	PROJECT NUMBER	YEAR BLT	YEAR IMP	SURF TYPE	THICKNESS SURF	THICKNESS BASE	WIDTH SURF	WIDTH RDY	NO LN	SECT LENGTH	LOCA-TION	PROJCT LENGTH	ACCUM MILEAGE
MONT. SECONDARY 506															
JCT FAP 33	0+0.000		CNTY CONSTR	61	61	GRV	3.0		24	24	2	1.500	COUNTY		1.500
ENT KOOTENAI NF	1+0.502		CNTY CONSTR	61	61	GRV	3.0		24	24	2	.500	NATFOR		2.000
LV KOOTENAI NF	2+0.002		CNTY CONSTR	61	61	GRV	3.0		24	24	2	.500	COUNTY		2.500
ENT KOOTENAI NF	2+0.502		CNTY CONSTR	61	61	GRV	3.0		24	24	2	.700	NATFOR		3.200
LV KOOTENAI NF	3+0.202		CNTY CONSTR	61	61	GRV	3.0		24	24	2	.300	COUNTY		3.500
JCT CO RD	3+0.502														

********** SUMMARY BY COUNTIES **********

	ROUTE	CONST	UNIMP	WYE	CITY <5000	URBAN INSIDE CITY LIMITS	URBAN OUTSIDE CITY LIMITS	TOTAL CITY	TOTAL URBAN	COUNTY	NATL FOREST	INDIAN RESERV	OTHER	NET RURAL
LINCOLN	3.502		3.500							2.300	1.200			3.500

FEDERAL AID SECONDARY ROUTE NUMBER 507

SECTION DESCRIPTION	MILE POST	MTCE SECT	PROJECT NUMBER	YEAR BLT	YEAR IMP	SURF TYPE	THICKNESS SURF	THICKNESS BASE	WIDTH SURF	WIDTH RDY	NO LN	SECT LENGTH	LOCA-TION	PROJCT LENGTH	ACCUM MILEAGE
			MONT. SECONDARY 507												
JCT FAS 412	0+0.000		CNTY CONSTR	61	61	GRV	3.0		20	20	2	.400	COUNTY		.400
ENT LOLO NF	0+0.402		CNTY CONSTR	61	61	GRV	3.0		20	20	2	3.600	NATFOR		4.000
MISSOULA COUNTY	4+0.002		CNTY CONSTR	61	61	GRV	3.0		18	18	2	7.500	NATFOR		11.500
MISSOULA COUNTY	11+0.502		CNTY CONSTR	61	61	GRV	3.0		16	16	2	6.100	NATFOR		17.600
LV LOLO NF	17+0.602		CNTY CONSTR	61	61	GRV	3.0		16	16	2	.866	COUNTY		18.466
MISSOULA COUNTY	18+0.468		S 407 2	64	64	GRV	6.0		24	24	2	.263	COUNTY	.263	18.729
MISSOULA COUNTY	18+0.731		CNTY CONSTR	61	61	GRV	3.0		16	16	2	.271	COUNTY		19.000
MISSOULA CO LN MINERAL CO	19+0.002		CNTY CONSTR	61	61	GRV	3.0		16	16	2	.970	COUNTY		19.970
ENT ALBERTON CL ADAMS ST	19+0.972		CITY CONSTR	61	61	GRV	3.0		16	16	2	.330	CITY		20.300
JCT FORMER FAP 2	20+0.302														

********** SUMMARY BY COUNTIES **********

	ROUTE	CONST	UNIMP	WYE	CITY <5000	URBAN INSIDE CITY LIMITS	URBAN OUTSIDE CITY LIMITS	TOTAL CITY	TOTAL URBAN	COUNTY	NATL FOREST	INDIAN RESERV	OTHER	NET RURAL
MINERAL	1.300		1.300		.330			.330		.970				
MISSOULA	19.002	.263	18.737							1.800	17.200			
TOTAL	20.302	.263	20.037		.330			.330		2.770	17.200			19.970

FEDERAL AID SECONDARY ROUTE NUMBER 508

SECTION DESCRIPTION	MILE POST	MTCE SECT	PROJECT NUMBER	YEAR BLT	YEAR IMP	SURF TYPE	THICKNESS SURF	THICKNESS BASE	WIDTH SURF	WIDTH RDY	NO LN	SECT LENGTH	LOCA-TION	PROJCT LENGTH	ACCUM MILEAGE
			MONT. SECONDARY 508												
JCT FAP 1 ENT KOOTENAI NF	0+0.000		S 410 4	68	68	PMS	2.4	22.0	30	30	2	6.565	NATFOR	6.565	6.565
LINCOLN COUNTY	6+0.567		CNTY CONSTR	61	61	GRV	3.0		20	20	2	23.535	NATFOR		30.100
YAAK NOT INC	30+0.102		CNTY CONSTR	61	61	GRV	3.0		16	16	2	13.800	NATFOR		43.900
LINCOLN COUNTY	43+0.902		CNTY CONSTR	61	61	BLD			12	12	2	11.900	NATFOR		55.800
LINCOLN COUNTY	55+0.802		CNTY CONSTR	61	61	GRV	3.0		14	14	2	6.300	NATFOR		62.100
LINCOLN COUNTY	62+0.102		CNTY CONSTR	61	61	GRV	3.0		20	20	2	5.200	NATFOR		67.300
JCT FOREST RD	67+0.304														

FEDERAL AID SECONDARY ROUTE NUMBER 508

********** SUMMARY BY COUNTIES **********

	ROUTE	CONST	UNIMP	WYE	CITY <5000	URBAN INSIDE CITY LIMITS	URBAN OUTSIDE CITY LIMITS	TOTAL CITY	TOTAL URBAN	COUNTY	NATL FOREST	INDIAN RESERV	OTHER	NET RURAL
LINCOLN	67.304	6.565	60.735								67.300			67.300

FEDERAL AID SECONDARY ROUTE NUMBER 509

SECTION DESCRIPTION	MILE POST	MTCE SECT	PROJECT NUMBER	YEAR BLT	YEAR IMP	SURF TYPE	THICKNESS SURF	THICKNESS BASE	WIDTH SURF	WIDTH RDY	NO LN	SECT LENGTH	LOCA-TION	PROJCT LENGTH	ACCUM MILEAGE
MONT. SECONDARY 509															
JCT I 15 MONIDA INT	0+0.000		I ING 255 1	63	63	PMS	4.2	16.0	24	24	2	.285	COUNTY	.285	.285
MONIDA NOT INC	0+0.285		CNTY CONSTR	61	61	GRV	3.0		20	20	2	23.115	COUNTY		23.400
ENT RED ROCK LAKES NATL WILDLIFE	23+0.455		CNTY CONSTR	61	61	GRV	3.0		20	20	2	5.900	NAT GM		29.300
BEAVERHEAD COUNTY	29+0.355		CNTY CONSTR	61	61	GRV	3.0		12	12	2	4.000	NAT GM		33.300
BEAVERHEAD COUNTY	33+0.355		CNTY CONSTR	61	61	PRM			8	8	2	2.500	NAT GM		35.800
LV RED ROCK LAKES NATL WILDLIFE	35+0.855		CNTY CONSTR	61	61	GRV	3.0		12	12	2	.500	COUNTY		36.300
JCT CO RD	36+0.407														

********** SUMMARY BY COUNTIES **********

	ROUTE	CONST	UNIMP	WYE	CITY <5000	URBAN INSIDE CITY LIMITS	URBAN OUTSIDE CITY LIMITS	TOTAL CITY	TOTAL URBAN	COUNTY	NATL FOREST	INDIAN RESERV	OTHER	NET RURAL
BEAVERHEAD	36.300	.285	36.015							23.900			12.400	36.300

FEDERAL AID SECONDARY ROUTE NUMBER 510

SECTION DESCRIPTION	MILE POST	MTCE SECT	PROJECT NUMBER	YEAR BLT	YEAR IMP	SURF TYPE	THICKNESS SURF	THICKNESS BASE	WIDTH SURF	WIDTH RDY	NO LN	SECT LENGTH	LOCA-TION	PROJCT LENGTH	ACCUM MILEAGE
			MONT. SECONDARY 510												
JCT FAS 253	0+0.000		CNTY CONSTR	61	61	GRV	3.0		20	20	2	2.000	COUNTY		2.000
MCCONE CO	2+0.000		CNTY CONSTR	61	61	GRD			20	20	2	5.467	COUNTY		7.467
MCCONE CO	7+0.460		S 411 3	65	65	GRV	6.0		24	24	2	1.033	COUNTY	1.033	8.500
JCT FAS 467	8+0.494														

********** SUMMARY BY COUNTIES **********

	ROUTE	CONST	UNIMP	WYE	CITY <5000	URBAN INSIDE CITY LIMITS	URBAN OUTSIDE CITY LIMITS	TOTAL CITY	TOTAL URBAN	COUNTY	NATL FOREST	INDIAN RESERV	OTHER	NET RURAL
MCCONE	8.504	1.033	7.467							8.500				8.500

FEDERAL AID SECONDARY ROUTE NUMBER 511

SECTION DESCRIPTION	MILE POST	MTCE SECT	PROJECT NUMBER	YEAR BLT	YEAR IMP	SURF TYPE	THICKNESS SURF	THICKNESS BASE	WIDTH SURF	WIDTH RDY	NO LN	SECT LENGTH	LOCA-TION	PROJCT LENGTH	ACCUM MILEAGE
			MONT. SECONDARY 511												
JCT FAP 22 FLAXVILLE	0+0.000	1030	NRH 274	34	56	BST	.7	5.0	20	20	2	.076	CITY		.076
MAIN ST	0+0.078	1030	NRH 274	34	56	BST	.7	5.0	56	56	2	.147	CITY		.223
MAIN ST	0+0.225	1030	NRH 274	34	56	BST	.7	5.0	38	38	2	.060	CITY		.283
MAIN ST	0+0.285	1030	NRH 274	34	56	BST	.7	5.0	20	20	2	.006	CITY		.289
LV FLAXVILLE CL	0+0.291	1030	NRH 274	34	56	BST	.7	5.0	20	20	2	6.203	COUNTY		6.492
WHITETAIL NOT INC	6+0.470	1030	NRH 274	34	56	BST	.7	5.0	30	30	2	.161	COUNTY		6.653
DANIELS COUNTY	6+0.631	1030	NRH 274	34	56	BST	.7	5.0	56	56	2	.076	COUNTY		6.729
DANIELS COUNTY	6+0.707	1030	NRH 274	34	56	BST	.7	5.0	20	20	2	7.076	COUNTY	13.805	13.805
CANADIAN BDRY LN	13+0.772														

********** SUMMARY BY COUNTIES **********

	ROUTE	CONST	UNIMP	WYE	CITY <5000	URBAN INSIDE CITY LIMITS	URBAN OUTSIDE CITY LIMITS	TOTAL CITY	TOTAL URBAN	COUNTY	NATL FOREST	INDIAN RESERV	OTHER	NET RURAL
DANIELS	13.807	13.805			.289			.289		13.516				13.516

FEDERAL AID SECONDARY ROUTE NUMBER 512

SECTION DESCRIPTION	MILE POST	MTCE SECT	PROJECT NUMBER	YEAR BLT	YEAR IMP	SURF TYPE	THICKNESS SURF	THICKNESS BASE	WIDTH SURF	WIDTH RDY	NO LN	SECT LENGTH	LOCA-TION	PROJCT LENGTH	ACCUM MILEAGE
				MONT. SECONDARY 512											
JCT FAP 19 GRANITE CO	0+0.000		S 413 3	64	64	PMS	2.4	21.0	28	28	2	1.869	COUNTY	1.869	1.869
JCT CO RD	1+0.872														

********** SUMMARY BY COUNTIES **********

	ROUTE	CONST	UNIMP	WYE	CITY <5000	URBAN INSIDE CITY LIMITS	URBAN OUTSIDE CITY LIMITS	TOTAL CITY	TOTAL URBAN	COUNTY	NATL FOREST	INDIAN RESERV	OTHER	NET RURAL
GRANITE	1.871	1.869								1.869				1.869

FEDERAL AID SECONDARY ROUTE NUMBER 513

SECTION DESCRIPTION	MILE POST	MTCE SECT	PROJECT NUMBER	YEAR BLT	YEAR IMP	SURF TYPE	THICKNESS SURF	THICKNESS BASE	WIDTH SURF	WIDTH RDY	NO LN	SECT LENGTH	LOCA-TION	PROJCT LENGTH	ACCUM MILEAGE
				MONT. SECONDARY 513											
JCT FAP 19	0+0.000		S 414 3	64	64	PMS	2.4	21.0	28	28	2	2.492	COUNTY	2.492	2.492
GRANITE COUNTY	2+0.490		CNTY CONSTR	62	62	GRV	4.0		16	16	2	4.808	COUNTY		7.300
GRANITE COUNTY	7+0.290		CNTY CONSTR	62	62	GRV	4.0		12	12	2	2.900	COUNTY		10.200
JCT CO RD	10+0.192														

********** SUMMARY BY COUNTIES **********

	ROUTE	CONST	UNIMP	WYE	CITY <5000	URBAN INSIDE CITY LIMITS	URBAN OUTSIDE CITY LIMITS	TOTAL CITY	TOTAL URBAN	COUNTY	NATL FOREST	INDIAN RESERV	OTHER	NET RURAL
GRANITE	10.202	2.492	7.708							10.200				10.200

FEDERAL AID SECONDARY ROUTE NUMBER 514

SECTION DESCRIPTION	MILE POST	MTCE SECT	PROJECT NUMBER	YEAR BLT	YEAR IMP	SURF TYPE	THICKNESS SURF	THICKNESS BASE	WIDTH SURF	WIDTH RDY	NO LN	SECT LENGTH	LOCA-TION	PROJCT LENGTH	ACCUM MILEAGE
			MONT. SECONDARY 514												
JCT FAP 1 FT PECK IR	0+0.000		CNTY CONSTR	62	62	BST	.7	4.0	20	20	2	6.700	INDRES		6.700
ROOSEVELT COUNTY	6+0.700		CNTY CONSTR	62	62	GRV	4.0		20	20	2	6.100	INDRES		12.800
ROOSEVELT COUNTY	12+0.800		CNTY CONSTR	62	62	BLD			18	18	2	2.200	INDRES		15.000
ROOSEVELT COUNTY	15+0.000		CNTY CONSTR	62	62	GRV	4.0		20	20	2	3.753	INDRES		18.753
ROOSEVELT COUNTY	18+0.750		S 418 3	64	64	GRV	6.0		28	28	2	.747	INDRES	.747	19.500
JCT FAS 251	19+0.494														

********** SUMMARY BY COUNTIES **********

	ROUTE	CONST	UNIMP	WYE	CITY <5000	URBAN INSIDE CITY LIMITS	URBAN OUTSIDE CITY LIMITS	TOTAL CITY	TOTAL URBAN	COUNTY	NATL FOREST	INDIAN RESERV	OTHER	NET RURAL
ROOSEVELT	19.504	.747	18.753									19.500		19.500

FEDERAL AID SECONDARY ROUTE NUMBER 515

SECTION DESCRIPTION	MILE POST	MTCE SECT	PROJECT NUMBER	YEAR BLT	YEAR IMP	SURF TYPE	THICKNESS SURF	THICKNESS BASE	WIDTH SURF	WIDTH RDY	NO LN	SECT LENGTH	LOCA-TION	PROJCT LENGTH	ACCUM MILEAGE
			MONT. SECONDARY 515												
JCT FAP 22 MEDICINE LAKE	0+0.000		S 415 4	69	72	PMS	3.0	6.0	26	26	2	.035	CITY		.035
LV MEDICINE LAKE CL	0+0.037		S 415 4	69	72	PMS	3.0	6.0	26	26	2	8.484	COUNTY	8.519	8.519
SHERIDAN COUNTY	8+0.520		S 415 3	64	64	GRV	6.0		28	28	2	.820	COUNTY		9.339
ENT MEDICINE LAKE NATL WILDLIFE	9+0.340		S 415 3	64	64	GRV	6.0		28	28	2	5.221	NAT GM	6.041	14.560
SHERIDAN COUNTY	14+0.561		CNTY CONSTR	61	61	GRV	3.0		24	24	2	.311	NAT GM		14.871
JCT CO RD	14+0.872														

********** SUMMARY BY COUNTIES **********

	ROUTE	CONST	UNIMP	WYE	CITY <5000	URBAN INSIDE CITY LIMITS	URBAN OUTSIDE CITY LIMITS	TOTAL CITY	TOTAL URBAN	COUNTY	NATL FOREST	INDIAN RESERV	OTHER	NET RURAL
SHERIDAN	14.873	14.560	.311		.035			.035		9.304			5.532	14.836

FEDERAL AID SECONDARY ROUTE NUMBER 516

SECTION DESCRIPTION	MILE POST	MTCE SECT	PROJECT NUMBER	YEAR BLT	YEAR IMP	SURF TYPE	THICKNESS SURF	THICKNESS BASE	WIDTH SURF	WIDTH RDY	NO LN	SECT LENGTH	LOCA-TION	PROJCT LENGTH	ACCUM MILEAGE
MONT. SECONDARY 516															
JCT FAP 30	0+0.000		CNTY CONSTR	61	61	GRV	3.0		24	24	2	4.300	COUNTY		4.300
SHERIDAN COUNTY	4+0.300		CNTY CONSTR	61	61	GRV	3.0		18	18	2	6.000	COUNTY		10.300
SHERIDAN COUNTY	10+0.300		CNTY CONSTR	61	61	GRV	3.0		24	24	2	4.000	COUNTY		14.300
JCT FAS 517	14+0.300		SRS 416 3	70	72	PMS	3.0	6.0	26	26	2	.838	COUNTY	.838	15.138
SHERIDAN COUNTY	15+0.138		CNTY CONSTR	61	61	GRV	3.0		24	24	2	5.862	COUNTY		21.000
JCT FAS 258	21+0.005														

********** SUMMARY BY COUNTIES **********

	ROUTE	CONST	UNIMP	WYE	CITY <5000	URBAN INSIDE CITY LIMITS	URBAN OUTSIDE CITY LIMITS	TOTAL CITY	TOTAL URBAN	COUNTY	NATL FOREST	INDIAN RESERV	OTHER	NET RURAL
SHERIDAN	21.005	.838	20.162							21.000				21.000

FEDERAL AID SECONDARY ROUTE NUMBER 517

SECTION DESCRIPTION	MILE POST	MTCE SECT	PROJECT NUMBER	YEAR BLT	YEAR IMP	SURF TYPE	THICKNESS SURF	THICKNESS BASE	WIDTH SURF	WIDTH RDY	NO LN	SECT LENGTH	LOCA-TION	PROJCT LENGTH	ACCUM MILEAGE
MONT. SECONDARY 517															
JCT FAP 22	0+0.000		S 417 3	64	64	PMS	2.4	17.0	28	28	2	7.292	COUNTY	7.292	7.292
SHERIDAN COUNTY	7+0.292		SRS 417 6	70	72	PMS	3.0	6.0	26	26	2	5.005	COUNTY	5.005	12.297
JCT FAS 516	12+0.294														

********** SUMMARY BY COUNTIES **********

	ROUTE	CONST	UNIMP	WYE	CITY <5000	URBAN INSIDE CITY LIMITS	URBAN OUTSIDE CITY LIMITS	TOTAL CITY	TOTAL URBAN	COUNTY	NATL FOREST	INDIAN RESERV	OTHER	NET RURAL
SHERIDAN	12.301	12.297								12.297				12.297

FEDERAL AID SECONDARY ROUTE NUMBER 518

SECTION DESCRIPTION	MILE POST	MTCE SECT	PROJECT NUMBER	YEAR BLT	YEAR IMP	SURF TYPE	THICKNESS SURF	THICKNESS BASE	WIDTH SURF	WIDTH RDY	NO LN	SECT LENGTH	LOCA-TION	PROJCT LENGTH	ACCUM MILEAGE
MONT. SECONDARY 518															
JCT I 15 MONTANA CITY INT	0+0.000		I IG 15 3 8	68	68	PMS	4.8	18.0	24	24	2	.460	COUNTY	.460	.460
JEFFERSON COUNTY	0+0.460		S 412 6	68	68	PMS	3.0	14.0	34	34	2	.531	COUNTY	.531	.991
JEFFERSON COUNTY	1+0.220		S 412 3	63	63	PMS	4.8	12.0	28	28	2	2.300	COUNTY		3.291
JEFFERSON CO LN LEWIS & CLARK CO	3+0.520		S 412 3	63	63	PMS	4.8	12.0	28	28	2	1.200	COUNTY		4.491
ENT EAST HELENA CL	4+0.956		S 412 3	63	63	PMS	4.8	12.0	28	28	2	.196	CITY	3.696	4.687
JCT FAP 8	4+1.156														

********** SUMMARY BY COUNTIES **********

	ROUTE	CONST	UNIMP	WYE	CITY <5000	URBAN INSIDE CITY LIMITS	URBAN OUTSIDE CITY LIMITS	TOTAL CITY	TOTAL URBAN	COUNTY	NATL FOREST	INDIAN RESERV	OTHER	NET RURAL
JEFFERSON	3.291	3.291								3.291				
LEWIS AND CLARK	1.400	1.396			.196			.196		1.200				
TOTAL	4.691	4.687			.196			.196		4.491				4.491

FEDERAL AID SECONDARY ROUTE NUMBER 519

SECTION DESCRIPTION	MILE POST	MTCE SECT	PROJECT NUMBER	YEAR BLT	YEAR IMP	SURF TYPE	THICKNESS SURF	THICKNESS BASE	WIDTH SURF	WIDTH RDY	NO LN	SECT LENGTH	LOCA-TION	PROJCT LENGTH	ACCUM MILEAGE
MONT. SECONDARY 519															
JCT FAP 16	0+0.000		CNTY CONSTR	62	62	GRV	4.0		22	22	2	3.200	COUNTY		3.200
MUSSELSHELL COUNTY	3+0.200		CNTY CONSTR	62	62	PRM			8	8	2	5.300	COUNTY		8.500
MUSSELSHELL COUNTY	8+0.500		CNTY CONSTR	62	62	GRV	4.0		24	24	2	1.400	COUNTY		9.900
MUSSELSHELL COUNTY	9+0.900		CNTY CONSTR	62	62	PRM			8	8	2	1.500	COUNTY		11.400
JCT CO RD	11+0.402														

********** SUMMARY BY COUNTIES **********

	ROUTE	CONST	UNIMP	WYE	CITY <5000	URBAN INSIDE CITY LIMITS	URBAN OUTSIDE CITY LIMITS	TOTAL CITY	TOTAL URBAN	COUNTY	NATL FOREST	INDIAN RESERV	OTHER	NET RURAL
MUSSELSHELL	11.402		11.400							11.400				11.400

FEDERAL AID SECONDARY ROUTE NUMBER 520

MONT. SECONDARY 520

SECTION DESCRIPTION	MILE POST	MTCE SECT	PROJECT NUMBER	YEAR BLT	YEAR IMP	SURF TYPE	THICKNESS SURF	THICKNESS BASE	WIDTH SURF	WIDTH RDY	NO LN	SECT LENGTH	LOCA-TION	PROJCT LENGTH	ACCUM MILEAGE
JCT I 90 CYR INT ENT LOLO NF	0+0.000		I IG 90 27	65	65	PMS	3.0	20.0	24	24	2	.401	NATFOR	.401	.401
MINERAL COUNTY	0+0.401		FHP 8 A	35	35	RMS	4.0	7.0	20	20	2	.131	NATFOR	.131	.532
MINERAL COUNTY	0+0.532		EFHP 8 M	33	33	RMS	4.0	7.0	20	20	2	.373	NATFOR		.905
LV LOLO NF	0+0.905		EFHP 8 M	33	33	RMS	4.0	7.0	20	20	2	2.283	COUNTY		3.188
MINERAL COUNTY	3+0.188		EFHP 8 M	33	33	RMS	5.0	7.0	22	22	2	.075	COUNTY		3.263
MINERAL COUNTY	3+0.263		EFHP 8 M	33	33	RMS	3.5	7.0	22	22	2	.174	COUNTY	2.905	3.437
MINERAL COUNTY	3+0.437		S 419 3	65	65	PMS	3.0	14.0	24	24	2	.351	COUNTY		3.788
MINERAL COUNTY	3+0.788		I IG 90 27	65	65	PMS	3.0	20.0	24	24	2	.089	COUNTY		3.877
JCT I 90 FISH CREEK INT	3+0.877		I IG 90 27	65	65	PMS	3.0	20.0	24	24	2	.086	COUNTY	.175	3.963
MINERAL COUNTY	3+0.963		S 419 3	65	65	GRV	6.0		24	24	2	.543	COUNTY	.894	4.506
MINERAL COUNTY	4+0.506		CNTY CONSTR	62	62	PRM			8	8	2	.431	COUNTY		4.937
JCT CO RD	4+0.937														

********** SUMMARY BY COUNTIES **********

	ROUTE	CONST	UNIMP	WYE	CITY <5000	URBAN INSIDE CITY LIMITS	URBAN OUTSIDE CITY LIMITS	TOTAL CITY	TOTAL URBAN	COUNTY	NATL FOREST	INDIAN RESERV	OTHER	NET RURAL
MINERAL	4.937	4.506	.431							4.032	.905			4.937

FEDERAL AID SECONDARY ROUTE NUMBER 522

MONT. SECONDARY 522

SECTION DESCRIPTION	MILE POST	MTCE SECT	PROJECT NUMBER	YEAR BLT	YEAR IMP	SURF TYPE	THICKNESS SURF	THICKNESS BASE	WIDTH SURF	WIDTH RDY	NO LN	SECT LENGTH	LOCA-TION	PROJCT LENGTH	ACCUM MILEAGE
JCT FORMER FAP 2	0+0.000		CNTY CONSTR	62	62	BST	.7	4.0	36	36	2	.600	COUNTY		.600
YELLOWSTONE COUNTY	0+0.602		CNTY CONSTR	62	62	BST	.7	4.0	32	32	2	.800	COUNTY		1.400
YELLOWSTONE COUNTY	1+0.400		CNTY CONSTR	62	62	BST	.7	4.0	45	45	2	.162	COUNTY		1.562
YELLOWSTONE COUNTY	1+0.562		S 422 4	68	68	PMS	3.0	16.0	48	48	2	.115	COUNTY		1.677
YELLOWSTONE COUNTY	1+0.677		S 422 4	68	68	PMS	3.0	16.0	57	57	2	.073	COUNTY		1.750
YELLOWSTONE COUNTY	1+0.750		S 422 4	68	68	PMS	3.0	16.0	40	40	2	.671	COUNTY	.859	2.421
YELLOWSTONE COUNTY	2+0.623		I 94 13	68	68	PMS	3.0	12.0	28	28	2	.079	COUNTY	.079	2.500
JCT I 90 HUNTLEY INT	2+0.702														

FEDERAL AID SECONDARY ROUTE NUMBER 522

********** SUMMARY BY COUNTIES **********

	ROUTE	CONST	UNIMP	WYE	CITY <5000	URBAN INSIDE CITY LIMITS	URBAN OUTSIDE CITY LIMITS	TOTAL CITY	TOTAL URBAN	COUNTY	NATL FOREST	INDIAN RESERV	OTHER	NET RURAL
YELLOWSTONE	2.502	.938	1.562							2.500				2.500

FEDERAL AID SECONDARY ROUTE NUMBER 523

SECTION DESCRIPTION	MILE POST	MTCE SECT	PROJECT NUMBER	YEAR BLT	YEAR IMP	SURF TYPE	THICKNESS SURF	THICKNESS BASE	WIDTH SURF	WIDTH RDY	NO LN	SECT LENGTH	LOCA-TION	PROJCT LENGTH	ACCUM MILEAGE
MONT. SECONDARY 523															
JCT FAP 1	0+0.000		FAP 152 9	68	68	PMS	2.4	15.0	30	30	2	.048	COUNTY	.048	.048
BLAINE COUNTY	0+0.052		FAP 101 2	39	39	RMS	3.5	12.0	26	26	2	.673	COUNTY		.721
ENT HARLEM CL	0+0.725		FAP 101 2	39	39	RMS	3.5	12.0	28	28	2	.033	CITY	.706	.754
FRONT ST	0+0.758		S 435 3	39	71	PMS	5.0	15.0	44	44	2	.357	CITY		1.111
JCT FAS 241	1+0.102		S 435 3	39	71	PMS	5.0	15.0	44	44	2	.140	CITY		1.251
JCT FAS 396	1+0.244		S 435 3	67	71	PMS	5.0	15.0	44	44	2	.358	CITY		1.609
LV HARLEM CL	1+0.604		S 435 3	67	71	PMS	5.0	15.0	28	28	2	.568	COUNTY	1.423	2.177
JCT FAP 1	2+0.171														

********** SUMMARY BY COUNTIES **********

	ROUTE	CONST	UNIMP	WYE	CITY <5000	URBAN INSIDE CITY LIMITS	URBAN OUTSIDE CITY LIMITS	TOTAL CITY	TOTAL URBAN	COUNTY	NATL FOREST	INDIAN RESERV	OTHER	NET RURAL
BLAINE	2.189	2.177			.888			.888		1.289				1.289

FEDERAL AID SECONDARY ROUTE NUMBER 524

SECTION DESCRIPTION	MILE POST	MTCE SECT	PROJECT NUMBER	YEAR BLT	YEAR IMP	SURF TYPE	THICKNESS SURF	THICKNESS BASE	WIDTH SURF	WIDTH RDY	NO LN	SECT LENGTH	LOCA-TION	PROJCT LENGTH	ACCUM MILEAGE
			MONT. SECONDARY 524												
JCT FAP 5 FLATHEAD IR	0+0.000		S 424 3	68	68	PMS	2.4	14.0	30	30	2	2.775	INDRES	2.775	2.775
LAKE COUNTY	2+0.770		S 424 4	68	68	PMS	2.4	14.0	30	30	2	2.094	INDRES	2.094	4.869
LAKE COUNTY	4+0.860		CNTY CONSTR	62	62	GRV	3.0		20	20	2	3.531	INDRES		8.400
LAKE COUNTY	8+0.390		CNTY CONSTR	62	62	PRM			8	8	2	3.600	INDRES		12.000
JCT FAP 5	11+0.994														

********** SUMMARY BY COUNTIES **********

	ROUTE	CONST	UNIMP	WYE	CITY <5000	URBAN INSIDE CITY LIMITS	URBAN OUTSIDE CITY LIMITS	TOTAL CITY	TOTAL URBAN	COUNTY	NATL FOREST	INDIAN RESERV	OTHER	NET RURAL
LAKE	12.004	4.869	7.131									12.000		12.000

FEDERAL AID SECONDARY ROUTE NUMBER 525

SECTION DESCRIPTION	MILE POST	MTCE SECT	PROJECT NUMBER	YEAR BLT	YEAR IMP	SURF TYPE	THICKNESS SURF	THICKNESS BASE	WIDTH SURF	WIDTH RDY	NO LN	SECT LENGTH	LOCA-TION	PROJCT LENGTH	ACCUM MILEAGE
			MONT. SECONDARY 525												
JCT FAP 52 FLATHEAD IR	0+0.000		CNTY CONSTR	62	62	GRV	3.0		20	20	2	5.100	INDRES		5.100
JCT CO RD	5+0.102														

********** SUMMARY BY COUNTIES **********

	ROUTE	CONST	UNIMP	WYE	CITY <5000	URBAN INSIDE CITY LIMITS	URBAN OUTSIDE CITY LIMITS	TOTAL CITY	TOTAL URBAN	COUNTY	NATL FOREST	INDIAN RESERV	OTHER	NET RURAL
LAKE	5.102		5.100									5.100		5.100

FEDERAL AID SECONDARY ROUTE NUMBER 526

SECTION DESCRIPTION	MILE POST	MTCE SECT	PROJECT NUMBER	YEAR BLT	YEAR IMP	SURF TYPE	THICKNESS SURF	THICKNESS BASE	WIDTH SURF	WIDTH RDY	NO LN	SECT LENGTH	LOCA-TION	PROJCT LENGTH	ACCUM MILEAGE
MONT. SECONDARY 526															
JCT FAP 2	0+0.000		S 426 4	65	65	GRV	6.0		28	28	2	.017	COUNTY		.017
GALLATIN COUNTY	0+0.020		S 426 3	64	64	GRV			28	28	2	.037	COUNTY	.037	.054
GALLATIN COUNTY	0+0.057		S 426 4	65	65	GRV	6.0		28	28	2	.184	COUNTY	.201	.238
GALLATIN COUNTY	0+0.241		CNTY CONSTR	63	63	GRD			21	21	2	4.162	COUNTY		4.400
JCT CO RD	4+0.393														

********** SUMMARY BY COUNTIES **********

	ROUTE	CONST	UNIMP	WYE	CITY <5000	URBAN INSIDE CITY LIMITS	URBAN OUTSIDE CITY LIMITS	TOTAL CITY	TOTAL URBAN	COUNTY	NATL FOREST	INDIAN RESERV	OTHER	NET RURAL
GALLATIN	4.403	.238	4.162							4.400				4.400

FEDERAL AID SECONDARY ROUTE NUMBER 527

SECTION DESCRIPTION	MILE POST	MTCE SECT	PROJECT NUMBER	YEAR BLT	YEAR IMP	SURF TYPE	THICKNESS SURF	THICKNESS BASE	WIDTH SURF	WIDTH RDY	NO LN	SECT LENGTH	LOCA-TION	PROJCT LENGTH	ACCUM MILEAGE
MONT. SECONDARY 527															
JCT. FAP 13	0+0.000		CNTY CONSTR	63	63	GRV	3.0		16	16	2	.598	COUNTY		.598
MADISON COUNTY	0+0.600		S 427 3	67	67	GRV	3.0		28	28	2	.246	COUNTY	.246	.844
MADISON COUNTY	0+0.846		CNTY CONSTR	63	63	GRV	3.0		16	16	2	4.656	COUNTY		5.500
TERMINUS IN SEC.4,T 9 S, R.1 W.	5+0.492														

********** SUMMARY BY COUNTIES **********

	ROUTE	CONST	UNIMP	WYE	CITY <5000	URBAN INSIDE CITY LIMITS	URBAN OUTSIDE CITY LIMITS	TOTAL CITY	TOTAL URBAN	COUNTY	NATL FOREST	INDIAN RESERV	OTHER	NET RURAL
MADISON	5.502	.246	5.254							5.500				5.500

FEDERAL AID SECONDARY ROUTE NUMBER 528

SECTION DESCRIPTION	MILE POST	MTCE SECT	PROJECT NUMBER	YEAR BLT	YEAR IMP	SURF TYPE	THICKNESS SURF	THICKNESS BASE	WIDTH SURF	WIDTH RDY	NO LN	SECT LENGTH	LOCA-TION	PROJCT LENGTH	ACCUM MILEAGE
MONT. SECONDARY 528															
JCT FAP 25	0+0.000		SRS 429 7	68	74	PMS	2.4	14.0	28	28	2	7.107	COUNTY	7.107	7.107
MCCONE COUNTY	7+0.109		SRS 429 6	75	75	PMS	3.6	10.0	28	28	2	7.838	COUNTY	7.838	14.945
MCCONE COUNTY	14+0.947		CNTY CONSTR	63	63	BLD			20	20	2	8.855	COUNTY		23.800
MCCONE COUNTY	23+0.802		CNTY CONSTR	63	71	GRD			20	20	2	8.400	COUNTY		32.200
JCT CO RD	32+0.202														

********** SUMMARY BY COUNTIES **********

	ROUTE	CONST	UNIMP	WYE	CITY <5000	URBAN INSIDE CITY LIMITS	URBAN OUTSIDE CITY LIMITS	TOTAL CITY	TOTAL URBAN	COUNTY	NATL FOREST	INDIAN RESERV	OTHER	NET RURAL
MCCONE	32.202	14.945	17.255							32.200				32.200

FEDERAL AID SECONDARY ROUTE NUMBER 529

SECTION DESCRIPTION	MILE POST	MTCE SECT	PROJECT NUMBER	YEAR BLT	YEAR IMP	SURF TYPE	THICKNESS SURF	THICKNESS BASE	WIDTH SURF	WIDTH RDY	NO LN	SECT LENGTH	LOCA-TION	PROJCT LENGTH	ACCUM MILEAGE
MONT. SECONDARY 529															
JCT.FAS 240 CHINOOK	0+0.000		S 430 3	67	67	PMS	2.4	17.0	30	30	2	.025	CITY		.025
LV CHINOOK CL	0+0.027		S 430 3	67	67	PMS	2.4	17.0	30	30	2	3.580	COUNTY	3.605	3.605
BLAINE COUNTY	3+0.600		CNTY CONSTR	63	63	GRV	3.0		20	20	2	7.795	COUNTY		11.400
JCT CO RD	11+0.392														

********** SUMMARY BY COUNTIES **********

	ROUTE	CONST	UNIMP	WYE	CITY <5000	URBAN INSIDE CITY LIMITS	URBAN OUTSIDE CITY LIMITS	TOTAL CITY	TOTAL URBAN	COUNTY	NATL FOREST	INDIAN RESERV	OTHER	NET RURAL
BLAINE	11.402	3.605	7.795		.025			.025		11.375				11.375

FEDERAL AID SECONDARY ROUTE NUMBER 530

SECTION DESCRIPTION	MILE POST	MTCE SECT	PROJECT NUMBER	YEAR BLT	YEAR IMP	SURF TYPE	THICKNESS SURF	THICKNESS BASE	WIDTH SURF	WIDTH RDY	NO LN	SECT LENGTH	LOCA-TION	PROJCT LENGTH	ACCUM MILEAGE
			MONT. SECONDARY 530												
JCT FAP 5 RONAN	0+0.000		S 432 3	70	70	PMS	7.0	10.0	40	40	2	.252	CITY	.252	.252
													INDRES		
LV RONAN CL	0+0.254		CNTY CONSTR	63	63	GRV	3.0		24	24	2	2.550	INDRES		2.802
JCT CO RD	2+0.804														

********** SUMMARY BY COUNTIES **********

	ROUTE	CONST	UNIMP	WYE	CITY <5000	URBAN INSIDE CITY LIMITS	URBAN OUTSIDE CITY LIMITS	TOTAL CITY	TOTAL URBAN	COUNTY	NATL FOREST	INDIAN RESERV	OTHER	NET RURAL
LAKE	2.804	.252	2.550		.252			.252				2.802		2.550

FEDERAL AID SECONDARY ROUTE NUMBER 531

SECTION DESCRIPTION	MILE POST	MTCE SECT	PROJECT NUMBER	YEAR BLT	YEAR IMP	SURF TYPE	THICKNESS SURF	THICKNESS BASE	WIDTH SURF	WIDTH RDY	NO LN	SECT LENGTH	LOCA-TION	PROJCT LENGTH	ACCUM MILEAGE
			MONT. SECONDARY 531												
JCT FAP 7	0+0.000		CNTY CONSTR	63	63	GRV	3.0		18	18	2	4.800	COUNTY		4.800
RAVALLI COUNTY	4+0.800		CNTY CONSTR	63	63	BST	.7	3.0	18	18	2	.475	COUNTY		5.275
RAVALLI COUNTY	5+0.270		S 431 3	68	68	PMS	2.4	16.0	40	40	2	.465	COUNTY		5.740
RAVALLI COUNTY	5+0.735		S 431 3	68	68	PMS	2.4	16.0	66	66	2	.160	COUNTY		5.900
ENT HAMILTON CL	5+0.895		S 431 3	68	68	PMS	2.4	16.0	66	66	2	.375	CITY	1.000	6.275
MAIN STREET	6+0.257		CITY CONSTR	63	63	BST	.7	3.0	74	74	2	.225	CITY		6.500
JCT FAP 7	6+0.484														

********** SUMMARY BY COUNTIES **********

	ROUTE	CONST	UNIMP	WYE	CITY <5000	URBAN INSIDE CITY LIMITS	URBAN OUTSIDE CITY LIMITS	TOTAL CITY	TOTAL URBAN	COUNTY	NATL FOREST	INDIAN RESERV	OTHER	NET RURAL
RAVALLI	6.504	1.000	5.500		.600			.600		5.900				5.900

FEDERAL AID SECONDARY ROUTE NUMBER 532

SECTION DESCRIPTION	MILE POST	MTCE SECT	PROJECT NUMBER	YEAR BLT	YEAR IMP	SURF TYPE	THICKNESS SURF	THICKNESS BASE	WIDTH SURF	WIDTH RDY	NO LN	SECT LENGTH	LOCA-TION	PROJCT LENGTH	ACCUM MILEAGE
MONT. SECONDARY 532															
JCT FAP 2 LAUREL	0+0.000		CITY CONSTR	64	64	BST	.7	5.0	58	58	2	.060	CITY		.060
FIRST AVENUE	0+0.064		S 433 4	68	71	PMS	2.4	21.6	58	58	2	.881	CITY		.941
FIRST AVENUE	0+0.945		S 433 4	68	71	PMS	2.4	21.6	40	40	2	.030	CITY		.971
LV LAUREL CL	0+0.975		S 433 4	68	71	PMS	2.4	21.6	28	28	2	6.971	COUNTY	7.882	7.942
JCT CO RD	7+0.944														

********** SUMMARY BY COUNTIES **********

	ROUTE	CONST	UNIMP	WYE	CITY <5000	URBAN INSIDE CITY LIMITS	URBAN OUTSIDE CITY LIMITS	TOTAL CITY	TOTAL URBAN	COUNTY	NATL FOREST	INDIAN RESERV	OTHER	NET RURAL
YELLOWSTONE	7.946	7.882	.060		.971			.971		6.971				6.971

FEDERAL AID SECONDARY ROUTE NUMBER 533

SECTION DESCRIPTION	MILE POST	MTCE SECT	PROJECT NUMBER	YEAR BLT	YEAR IMP	SURF TYPE	THICKNESS SURF	THICKNESS BASE	WIDTH SURF	WIDTH RDY	NO LN	SECT LENGTH	LOCA-TION	PROJCT LENGTH	ACCUM MILEAGE
MONT. SECONDARY 533															
COIN U08117 000+0.000-000+0.600	0+0.000														.600
JCT FAU 8117	0+0.600		CNTY CONSTR	65	65	BST	.7	5.0	20	20	2	2.300	COUNTY		2.900
ENT LOLO NF	2+0.900		CNTY CONSTR	65	65	BST	.7	5.0	20	20	2	1.400	NATFOR		4.300
MISSOULA COUNTY	4+0.300		CNTY CONSTR	65	65	GRV	3.0		16	16	2	2.700	NATFOR		7.000
LV LOLO NF	6+0.700		CNTY CONSTR	65	65	GRV	3.0		16	16	2	2.900	COUNTY		9.900
MISSOULA COUNTY	9+0.489		CNTY CONSTR	65	65	GRV	3.0		16	16	2	.228	COUNTY		10.128
MISSOULA COUNTY	9+0.717		RS 441 3	75	75	GRV	3.0	3.0	28	28	2	.074	COUNTY	.074	10.202
MISSOULA COUNTY	9+0.791		CNTY CONSTR	65	65	GRV	3.0		16	16	2	1.598	COUNTY		11.800
MISSOULA COUNTY	9+0.900		I 90 2 14	65	65	GRV	4.0	5.0	24	24	2	.189	COUNTY	.189	11.989
JCT FAU 8112	11+0.989														

********** SUMMARY BY COUNTIES **********

	ROUTE	CONST	UNIMP	WYE	CITY <5000	URBAN INSIDE CITY LIMITS	URBAN OUTSIDE CITY LIMITS	TOTAL CITY	TOTAL URBAN	COUNTY	NATL FOREST	INDIAN RESERV	OTHER	NET RURAL
MISSOULA	11.389	.263	11.126							7.289	4.100			11.389

FEDERAL AID SECONDARY ROUTE NUMBER 534

SECTION DESCRIPTION	MILE POST	MTCE SECT	PROJECT NUMBER	YEAR BLT	YEAR IMP	SURF TYPE	THICKNESS SURF	THICKNESS BASE	WIDTH SURF	WIDTH RDY	NO LN	SECT LENGTH	LOCA-TION	PROJCT LENGTH	ACCUM MILEAGE
			MONT. SECONDARY 534												
JCT FAP 3	0+0.000		RAD 9 4	66	66	GRV	6.0		24	24	2	8.512	COUNTY	8.512	8.512
PONDERA COUNTY	8+0.510		CNTY CONSTR	64	64	GRV	6.0		22	22	2	15.788	COUNTY		24.300
PONDERA COUNTY	24+0.290		CNTY CONSTR	64	64	GRV	6.0		24	24	2	3.000	COUNTY		27.300
PONDERA COUNTY	27+0.290		CNTY CONSTR	64	64	BST	.7	5.0	24	24	2	.800	COUNTY		28.100
ENT CONRAD CL	28+0.090		CITY CONSTR	64	64	BST	.7	5.0	24	24	2	.909	CITY		29.009
JCT FAP 21	29+0.004														

********** SUMMARY BY COUNTIES **********

	ROUTE	CONST	UNIMP	WYE	CITY <5000	URBAN INSIDE CITY LIMITS	URBAN OUTSIDE CITY LIMITS	TOTAL CITY	TOTAL URBAN	COUNTY	NATL FOREST	INDIAN RESERV	OTHER	NET RURAL
PONDERA	29.013	8.512	20.497		.909			.909		28.100				28.100

FEDERAL AID SECONDARY ROUTE NUMBER 536

SECTION DESCRIPTION	MILE POST	MTCE SECT	PROJECT NUMBER	YEAR BLT	YEAR IMP	SURF TYPE	THICKNESS SURF	THICKNESS BASE	WIDTH SURF	WIDTH RDY	NO LN	SECT LENGTH	LOCA-TION	PROJCT LENGTH	ACCUM MILEAGE
			MONT. SECONDARY 536												
JCT FAP 2 GALLATIN CO	0+0.000		CNTY CONSTR	64	64	BST	.7	5.0	24	24	2	.800	COUNTY		.800
JCT FAS 293	0+0.804														

********** SUMMARY BY COUNTIES **********

	ROUTE	CONST	UNIMP	WYE	CITY <5000	URBAN INSIDE CITY LIMITS	URBAN OUTSIDE CITY LIMITS	TOTAL CITY	TOTAL URBAN	COUNTY	NATL FOREST	INDIAN RESERV	OTHER	NET RURAL
GALLATIN	.804		.800							.800				.800

FEDERAL AID SECONDARY ROUTE NUMBER 537

SECTION DESCRIPTION	MILE POST	MTCE SECT	PROJECT NUMBER	YEAR BLT	YEAR IMP	SURF TYPE	THICKNESS SURF	THICKNESS BASE	WIDTH SURF	WIDTH RDY	NO LN	SECT LENGTH	LOCA-TION	PROJCT LENGTH	ACCUM MILEAGE
			MONT. SECONDARY 537												
JCT FAP 1	0+0.000		S 439 3	70	70	PMS	4.8	13.0	60	60	2	.137	COUNTY		.137
VALLEY COUNTY	0+0.139		S 439 3	70	70	PMS	4.8	13.0	44	44	2	.208	COUNTY		.345
VALLEY COUNTY	0+0.347		S 439 3	70	70	PMS	4.8	13.0	28	28	2	8.984	COUNTY	9.329	9.329
VALLEY COUNTY	9+0.330		CNTY CONSTR	65	65	GRV	3.0		26	26	2	3.871	COUNTY		13.200
VALLEY COUNTY	13+0.190		CNTY CONSTR	65	65	GRV	3.0		24	24	2	3.000	COUNTY		16.200
VALLEY COUNTY	16+0.190		CNTY CONSTR	65	65	GRV	3.0		18	18	2	5.300	COUNTY		21.500
JCT CO RD	21+0.492														

********** SUMMARY BY COUNTIES **********

	ROUTE	CONST	UNIMP	WYE	CITY <5000	URBAN INSIDE CITY LIMITS	URBAN OUTSIDE CITY LIMITS	TOTAL CITY	TOTAL URBAN	COUNTY	NATL FOREST	INDIAN RESERV	OTHER	NET RURAL
VALLEY	21.502	9.329	12.171							21.500				21.500

FEDERAL AID SECONDARY ROUTE NUMBER 539

SECTION DESCRIPTION	MILE POST	MTCE SECT	PROJECT NUMBER	YEAR BLT	YEAR IMP	SURF TYPE	THICKNESS SURF	THICKNESS BASE	WIDTH SURF	WIDTH RDY	NO LN	SECT LENGTH	LOCA-TION	PROJCT LENGTH	ACCUM MILEAGE
			MONT. SECONDARY 539												
JCT FAP 19 DEER LODGE CO	0+0.000		S 440 3	69	69	PMS	3.0	9.0	34	34	2	.666	COUNTY	.666	.666
JCT FAS 275	0+0.670														

********** SUMMARY BY COUNTIES **********

	ROUTE	CONST	UNIMP	WYE	CITY <5000	URBAN INSIDE CITY LIMITS	URBAN OUTSIDE CITY LIMITS	TOTAL CITY	TOTAL URBAN	COUNTY	NATL FOREST	INDIAN RESERV	OTHER	NET RURAL
DEER LODGE	.670	.666								.666				.666

FEDERAL AID SECONDARY ROUTE NUMBER 540

SECTION DESCRIPTION	MILE POST	MTCE SECT	PROJECT NUMBER	YEAR BLT	YEAR IMP	SURF TYPE	THICKNESS SURF	THICKNESS BASE	WIDTH SURF	WIDTH RDY	NO LN	SECT LENGTH	LOCA-TION	PROJCT LENGTH	ACCUM MILEAGE
			MONT. SECONDARY 540												
JCT FAP 11	0+0.000		FAP 13	55	55	RMS	2.0	10.0	24	24	2	.365	COUNTY	.365	.365
PARK COUNTY	0+0.367		F 14 2	54	54	RMS			24	24	2	.054	COUNTY	.054	.419
PARK COUNTY	0+0.421		FAP 105	30	30	RMS	3.0	4.0	24	24	2	6.949	COUNTY	6.949	7.368
PARK COUNTY	7+0.350		FAP 49 A	29	29	RMS	2.5	3.0	24	24	2	2.774	COUNTY	2.774	10.142
PARK COUNTY	10+0.120		FAP 59 C	47	47	RMS	3.5	3.0	24	24	2	2.573	COUNTY	2.573	12.715
PARK COUNTY	12+0.690		FAP 217 B	26	26	RMS	2.5	3.0	24	24	2	2.037	COUNTY		14.752
JCT FAS 476	14+0.720		FAP 217 B	26	26	RMS	2.5	3.0	24	24	2	.739	COUNTY	2.776	15.491
PARK COUNTY	15+0.460		FAP 217 C	29	29	RMS	2.5	2.7	24	24	2	3.676	COUNTY		19.167
PARK COUNTY	19+0.130		FAP 217 C	29	29	RMS	2.5	3.0	24	24	2	.485	COUNTY		19.652
JCT FAS 542	19+0.615		FAP 217 C	29	29	RMS	2.5	3.0	24	24	2	.128	COUNTY	4.289	19.780
PARK COUNTY	19+0.743		FAP 217 D	41	41	RMS	3.0	2.0	24	24	2	.672	COUNTY		20.452
JCT FAS 362	20+0.400		FAP 217 D	41	41	RMS	3.0	2.0	24	24	2	2.467	COUNTY	3.139	22.919
PARK COUNTY	22+0.860		FAP 217 D	41	41	RMS	3.0	2.0	24	24	2	1.519	COUNTY	1.519	24.438
PARK COUNTY	24+0.370		FAP 217 F	41	41	RMS	3.0	2.5	24	24	2	7.614	COUNTY	7.614	32.052
JCT FAP 11	31+0.986														

********** SUMMARY BY COUNTIES **********

	ROUTE	CONST	UNIMP	WYE	CITY <5000	URBAN INSIDE CITY LIMITS	URBAN OUTSIDE CITY LIMITS	TOTAL CITY	TOTAL URBAN	COUNTY	NATL FOREST	INDIAN RESERV	OTHER	NET RURAL
PARK	32.058	32.052								32.052				32.052

FEDERAL AID SECONDARY ROUTE NUMBER 541

SECTION DESCRIPTION	MILE POST	MTCE SECT	PROJECT NUMBER	YEAR BLT	YEAR IMP	SURF TYPE	THICKNESS SURF	THICKNESS BASE	WIDTH SURF	WIDTH RDY	NO LN	SECT LENGTH	LOCA-TION	PROJCT LENGTH	ACCUM MILEAGE
			MONT. SECONDARY 541												
JCT FAS 239	0+0.000		CNTY CONSTR	66	66	GRV	3.0		24	24	2	6.000	COUNTY		6.000
JUDITH BASIN COUNTY	6+0.000		CNTY CONSTR	66	66	GRV	3.0		22	22	2	5.400	COUNTY		11.400
JCT FAP 15	11+0.404														

********** SUMMARY BY COUNTIES **********

	ROUTE	CONST	UNIMP	WYE	CITY <5000	URBAN INSIDE CITY LIMITS	URBAN OUTSIDE CITY LIMITS	TOTAL CITY	TOTAL URBAN	COUNTY	NATL FOREST	INDIAN RESERV	OTHER	NET RURAL
JUDITH BASIN	11.404		11.400							11.400				11.400

FEDERAL AID SECONDARY ROUTE NUMBER 542

SECTION DESCRIPTION	MILE POST	MTCE SECT	PROJECT NUMBER	YEAR BLT	YEAR IMP	SURF TYPE	THICKNESS SURF	THICKNESS BASE	WIDTH SURF	WIDTH RDY	NO LN	SECT LENGTH	LOCA-TION	PROJCT LENGTH	ACCUM MILEAGE
MONT. SECONDARY 542															
JCT FAS 540	0+0.000		S 446 3	67	67	PMS	4.8	7.0	24	24	2	1.604	COUNTY	1.604	1.604
PARK COUNTY	1+0.604		CNTY CONSTR	67	67	GRV	3.0		24	24	2	1.596	COUNTY	1.596	3.200
JCT CO RD	3+0.200														

********** SUMMARY BY COUNTIES **********

	ROUTE	CONST	UNIMP	WYE	CITY <5000	URBAN INSIDE CITY LIMITS	URBAN OUTSIDE CITY LIMITS	TOTAL CITY	TOTAL URBAN	COUNTY	NATL FOREST	INDIAN RESERV	OTHER	NET RURAL
PARK	3.200	3.200								3.200				3.200

FEDERAL AID SECONDARY ROUTE NUMBER 543

SECTION DESCRIPTION	MILE POST	MTCE SECT	PROJECT NUMBER	YEAR BLT	YEAR IMP	SURF TYPE	THICKNESS SURF	THICKNESS BASE	WIDTH SURF	WIDTH RDY	NO LN	SECT LENGTH	LOCA-TION	PROJCT LENGTH	ACCUM MILEAGE
MONT. SECONDARY 543															
JCT FAP 15 FAS 245	0+0.000		CNTY CONSTR	67	67	GRD			28	28	2	2.690	COUNTY		2.690
GARFIELD COUNTY	2+0.692		CNTY CONSTR	67	67	GRD			26	26	2	13.180	COUNTY		15.870
GARFIELD COUNTY	15+0.872		CNTY CONSTR	67	67	GRV	3.0		26	26	2	2.530	COUNTY		18.400
C M RUSSEL NATL WILDLIFE	18+0.402		CNTY CONSTR	67	67	GRV	3.0		26	26	2	4.300	NAT GM		22.700
HELL CREEK STATE PARK	22+0.702		CNTY CONSTR	67	67	GRV	3.0		26	26	2	1.500	ST PRK		24.200
TERMINUS SEC. 31, T. 22 N., R. 38 E	24+0.202														

********** SUMMARY BY COUNTIES **********

	ROUTE	CONST	UNIMP	WYE	CITY <5000	URBAN INSIDE CITY LIMITS	URBAN OUTSIDE CITY LIMITS	TOTAL CITY	TOTAL URBAN	COUNTY	NATL FOREST	INDIAN RESERV	OTHER	NET RURAL
GARFIELD	24.202		24.200							18.400			5.800	24.200

FEDERAL AID SECONDARY ROUTE NUMBER 544

SECTION DESCRIPTION	MILE POST	MTCE SECT	PROJECT NUMBER	YEAR BLT	YEAR IMP	SURF TYPE	THICKNESS SURF	THICKNESS BASE	WIDTH SURF	WIDTH RDY	NO LN	SECT LENGTH	LOCA-TION	PROJCT LENGTH	ACCUM MILEAGE
			MONT. SECONDARY 544												
JCT FAP 54	0+0.000		SRS 460 6	73	73	GRV	5.0	4.0	28	28	2	.879	COUNTY	.879	.879
POWDER RIVER COUNTY	0+0.881		CNTY CONSTR	68	68	GRV	3.0		16	16	2	7.921	COUNTY		8.800
POWDER RIVER COUNTY	8+0.802		S 460 4	68	71	GRV	4.0	4.0	26	26	2	5.700	COUNTY		14.500
JCT CO RD	14+0.502		S 460 4	68	68	GRV	4.0	4.0	26	26	2	4.504	COUNTY	10.204	19.004
POWDER RIVER COUNTY	19+0.004		CNTY CONSTR	68	68	GRV	4.0	4.0	16	16	2	15.496	COUNTY		34.500
JCT FAP 23	34+0.500														

********** SUMMARY BY COUNTIES **********

	ROUTE	CONST	UNIMP	WYE	CITY <5000	URBAN INSIDE CITY LIMITS	URBAN OUTSIDE CITY LIMITS	TOTAL CITY	TOTAL URBAN	COUNTY	NATL FOREST	INDIAN RESERV	OTHER	NET RURAL
POWDER RIVER	34.502	11.083	23.417							34.500				34.500

FEDERAL AID SECONDARY ROUTE NUMBER 546

SECTION DESCRIPTION	MILE POST	MTCE SECT	PROJECT NUMBER	YEAR BLT	YEAR IMP	SURF TYPE	THICKNESS SURF	THICKNESS BASE	WIDTH SURF	WIDTH RDY	NO LN	SECT LENGTH	LOCA-TION	PROJCT LENGTH	ACCUM MILEAGE
			MONT. SECONDARY 546												
JCT FAP 27	0+0.000		CNTY CONSTR	68	68	GRV	3.0		16	16	2	4.000	COUNTY		4.000
FALLON COUNTY	4+0.000		CNTY CONSTR	68	68	PRM			8	8	2	3.000	COUNTY		7.000
FALLON COUNTY	7+0.000		CNTY CONSTR	68	68	GRV	3.0		16	16	2	3.500	COUNTY		10.500
JCT FAS 322	10+0.504														

********** SUMMARY BY COUNTIES **********

	ROUTE	CONST	UNIMP	WYE	CITY <5000	URBAN INSIDE CITY LIMITS	URBAN OUTSIDE CITY LIMITS	TOTAL CITY	TOTAL URBAN	COUNTY	NATL FOREST	INDIAN RESERV	OTHER	NET RURAL
FALLON	10.504		10.500							10.500				10.500

FEDERAL AID SECONDARY ROUTE NUMBER 547

SECTION DESCRIPTION	MILE POST	MTCE SECT	PROJECT NUMBER	YEAR BLT	YEAR IMP	SURF TYPE	THICKNESS SURF	THICKNESS BASE	WIDTH SURF	WIDTH RDY	NO LN	SECT LENGTH	LOCA-TION	PROJCT LENGTH	ACCUM MILEAGE
					MONT. SECONDARY 547										
JCT FAS 235 FERGUS CO	0+0.000		CNTY CONSTR	69	69	GRV	3.0		20	20	2	6.600	COUNTY		6.600
JCT CO RD	6+0.602														

********** SUMMARY BY COUNTIES **********

	ROUTE	CONST	UNIMP	WYE	CITY <5000	URBAN INSIDE CITY LIMITS	URBAN OUTSIDE CITY LIMITS	TOTAL CITY	TOTAL URBAN	COUNTY	NATL FOREST	INDIAN RESERV	OTHER	NET RURAL
FERGUS	6.602		6.600							6.600				6.600

FEDERAL AID SECONDARY ROUTE NUMBER 548

SECTION DESCRIPTION	MILE POST	MTCE SECT	PROJECT NUMBER	YEAR BLT	YEAR IMP	SURF TYPE	THICKNESS SURF	THICKNESS BASE	WIDTH SURF	WIDTH RDY	NO LN	SECT LENGTH	LOCA-TION	PROJCT LENGTH	ACCUM MILEAGE
					MONT. SECONDARY 548										
JCT FAS 424 FLATHEAD CO	0+0.000		CNTY CONSTR	69	69	GRV	3.0		16	16	2	4.000	COUNTY		4.000
JCT FAP 5	4+0.000		CNTY CONSTR	69	69	GRV	3.0		16	16	2	2.500	COUNTY		6.500
JCT FAS 206	6+0.508														

********** SUMMARY BY COUNTIES **********

	ROUTE	CONST	UNIMP	WYE	CITY <5000	URBAN INSIDE CITY LIMITS	URBAN OUTSIDE CITY LIMITS	TOTAL CITY	TOTAL URBAN	COUNTY	NATL FOREST	INDIAN RESERV	OTHER	NET RURAL
FLATHEAD	6.508		6.500							6.500				6.500

FEDERAL AID SECONDARY ROUTE NUMBER 549

SECTION DESCRIPTION	MILE POST	MTCE SECT	PROJECT NUMBER	YEAR BLT	YEAR IMP	SURF TYPE	THICKNESS SURF	THICKNESS BASE	WIDTH SURF	WIDTH RDY	NO LN	SECT LENGTH	LOCA-TION	PROJCT LENGTH	ACCUM MILEAGE
			MONT. SECONDARY 549												
JCT FAS 401 WHITEHALL	0+0.000		F 69 10	55	70	PMS	2.5	7.0	62	62	2	.157	CITY	.157	.157
LEGION AVENUE	0+0.161		CITY CONSTR	70	70	GRV	3.0		22	22	2	.235	CITY		.392
LV WHITEHALL CL	0+0.396		CNTY CONSTR	70	70	GRV	3.0		22	22	2	1.765	COUNTY		2.157
JEFFERSON CO LN MADISON CO	2+0.161		CNTY CONSTR	70	70	GRV	3.0		18	18	2	1.420	COUNTY		3.577
MADISON COUNTY	3+0.581		SRS 452 3	73	73	GRV	6.0		28	28	2	.159	COUNTY	.159	3.736
MADISON COUNTY BEG CONN	3+0.740		CNTY CONSTR	70	70	GRV	6.0		24	24	2	.295	COUNTY		4.031
MADISON COUNTY END CONN	4+0.035		CNTY CONSTR	70	70	GRV	3.0		18	18	2	1.026	COUNTY		5.057
MADISON COUNTY	5+0.061		CNTY CONSTR	70	70	BLD			12	12	2	5.800	COUNTY		10.857
JCT FAS 359	10+0.863														

********** SUMMARY BY COUNTIES **********

	ROUTE	CONST	UNIMP	WYE	CITY <5000	URBAN INSIDE CITY LIMITS	URBAN OUTSIDE CITY LIMITS	TOTAL CITY	TOTAL URBAN	COUNTY	NATL FOREST	INDIAN RESERV	OTHER	NET RURAL
JEFFERSON	2.161	.157	2.000		.392			.392		1.765				
MADISON	8.702	.159	8.541							8.700				
TOTAL	10.863	.316	10.541		.392			.392		10.465				10.465

FEDERAL AID SECONDARY ROUTE NUMBER 551

SECTION DESCRIPTION	MILE POST	MTCE SECT	PROJECT NUMBER	YEAR BLT	YEAR IMP	SURF TYPE	THICKNESS SURF	THICKNESS BASE	WIDTH SURF	WIDTH RDY	NO LN	SECT LENGTH	LOCA-TION	PROJCT LENGTH	ACCUM MILEAGE
			MONT. SECONDARY 551												
JCT FAP 15 JUDITH BASIN CO	0+0.000		CNTY CONSTR	71	71	GRV	3.0		18	18	2	6.600	COUNTY		6.600
JCT CO RD	6+0.602														

********** SUMMARY BY COUNTIES **********

	ROUTE	CONST	UNIMP	WYE	CITY <5000	URBAN INSIDE CITY LIMITS	URBAN OUTSIDE CITY LIMITS	TOTAL CITY	TOTAL URBAN	COUNTY	NATL FOREST	INDIAN RESERV	OTHER	NET RURAL
JUDITH BASIN	6.602		6.600							6.600				6.600

FEDERAL AID SECONDARY ROUTE NUMBER 552

SECTION DESCRIPTION	MILE POST	MTCE SECT	PROJECT NUMBER	YEAR BLT	YEAR IMP	SURF TYPE	THICKNESS SURF	THICKNESS BASE	WIDTH SURF	WIDTH RDY	NO LN	SECT LENGTH	LOCA-TION	PROJCT LENGTH	ACCUM MILEAGE
MONT. SECONDARY 550															
JCT I 15 SUNBURST INT FAS 214	0+0.000		I 15 8 6	60	60	PMS	4.2	19.0	28	28	2	.058	CITY	.058	.058
FIRST STREET	0+0.058		CITY CONSTR	73	73	GRV	3.0		26	26	2	.312	CITY		.370
LV SUNBURST CL	0+0.370		CNTY CONSTR	73	73	GRV	3.0		26	26	2	8.350	COUNTY		8.720
TOOLE COUNTY	8+0.720		CNTY CONSTR	73	73	GRD			26	26	2	3.000	COUNTY		11.720
TOOLE COUNTY	11+0.720		CNTY CONSTR	73	73	GRD			24	24	2	5.090	COUNTY		16.810
TOOLE COUNTY	16+0.810		CNTY CONSTR	73	73	GRV	3.0		24	24	2	1.720	COUNTY		18.530
TOOLE COUNTY	18+0.530		CNTY CONSTR	73	73	GRD			16	16	2	3.320	COUNTY		21.850
TOOLE COUNTY	21+0.850		CNTY CONSTR	73	73	GRV	3.0		24	24	2	10.650	COUNTY		32.500
JCT FAS 410	32+0.500														

********** SUMMARY BY COUNTIES **********

	ROUTE	CONST	UNIMP	WYE	CITY <5000	URBAN INSIDE CITY LIMITS	URBAN OUTSIDE CITY LIMITS	TOTAL CITY	TOTAL URBAN	COUNTY	NATL FOREST	INDIAN RESERV	OTHER	NET RURAL
TOOLE	32.500	.058	32.442		.370			.370		32.130				32.130

FEDERAL AID SECONDARY ROUTE NUMBER 554

SECTION DESCRIPTION	MILE POST	MTCE SECT	PROJECT NUMBER	YEAR BLT	YEAR IMP	SURF TYPE	THICKNESS SURF	THICKNESS BASE	WIDTH SURF	WIDTH RDY	NO LN	SECT LENGTH	LOCA-TION	PROJCT LENGTH	ACCUM MILEAGE
MONT. SECONDARY 554															
JCT FAP 8	0+0.000		CNTY CONSTR	71	71	GRV	3.0		34	34	2	2.400	COUNTY		2.400
BROADWATER COUNTY	2+0.402		CNTY CONSTR	71	71	GRV	3.0		28	28	2	3.200	COUNTY		5.600
CANYON FERRY LAKE	5+0.602														

********** SUMMARY BY COUNTIES **********

	ROUTE	CONST	UNIMP	WYE	CITY <5000	URBAN INSIDE CITY LIMITS	URBAN OUTSIDE CITY LIMITS	TOTAL CITY	TOTAL URBAN	COUNTY	NATL FOREST	INDIAN RESERV	OTHER	NET RURAL
BROADWATER	5.602		5.600							5.600				5.600

FEDERAL AID SECONDARY ROUTE NUMBER 556

SECTION DESCRIPTION	MILE POST	MTCE SECT	PROJECT NUMBER	YEAR BLT	YEAR IMP	SURF TYPE	THICKNESS SURF	THICKNESS BASE	WIDTH SURF	WIDTH RDY	NO LN	SECT LENGTH	LOCA-TION	PROJCT LENGTH	ACCUM MILEAGE
MONT. SECONDARY 556															
JCT FAP 6 FH 56	0+0.000		CNTY CONSTR	71	71	BST	.7	4.0	26	26	2	.400	COUNTY		.400
ENT LOLO NF	0+0.402		CNTY CONSTR	71	71	BST	.7	4.0	26	26	2	3.870	NATFOR		4.270
LV LOLO NF ENT THOMPSON RIVER SF	4+0.272		CNTY CONSTR	71	71	GRV	3.0		16	16	2	10.000	ST FOR		14.270
LV THOMPSON RIVER SF	14+0.272		CNTY CONSTR	71	71	GRV	3.0		16	16	2	17.830	COUNTY		32.100
SANDERS COUNTY	32+0.102		CNTY CONSTR	71	71	BLD			14	14	2	2.900	COUNTY		35.000
SANDERS CO LN FLATHEAD CO	35+0.002		CNTY CONSTR	71	72	GRV	3.0		16	16	2	4.000	COUNTY		39.000
ENT LOLO NF	39+0.002		CNTY CONSTR	71	71	GRV	3.0		16	16	2	.700	NATFOR		39.700
LV LOLO NF	39+0.702		CNTY CONSTR	71	71	GRV	3.0		16	16	2	3.000	COUNTY		42.700
JCT FAP 1	42+0.702														

********** SUMMARY BY COUNTIES **********

	ROUTE	CONST	UNIMP	WYE	CITY <5000	URBAN INSIDE CITY LIMITS	URBAN OUTSIDE CITY LIMITS	TOTAL CITY	TOTAL URBAN	COUNTY	NATL FOREST	INDIAN RESERV	OTHER	NET RURAL
FLATHEAD	7.700		7.700							7.000	.700			
SANDERS	35.002		35.000							21.130	3.870		10.000	
TOTAL	42.702		42.700							28.130	4.570		10.000	42.700

FEDERAL AID SECONDARY ROUTE NUMBER 559

SECTION DESCRIPTION	MILE POST	MTCE SECT	PROJECT NUMBER	YEAR BLT	YEAR IMP	SURF TYPE	THICKNESS SURF	THICKNESS BASE	WIDTH SURF	WIDTH RDY	NO LN	SECT LENGTH	LOCA-TION	PROJCT LENGTH	ACCUM MILEAGE
MONTANA SECONDARY 559															
JCT FAP 5 FLATHEAD IR	0+0.000		CNTY CONSTR	73	73	GRV	6.0		26	26	2	3.500	INDRES		3.500
JCT CO RD	3+0.502														

********** SUMMARY BY COUNTIES **********

	ROUTE	CONST	UNIMP	WYE	CITY <5000	URBAN INSIDE CITY LIMITS	URBAN OUTSIDE CITY LIMITS	TOTAL CITY	TOTAL URBAN	COUNTY	NATL FOREST	INDIAN RESERV	OTHER	NET RURAL
LAKE	3.502		3.500									3.500		3.500

FEDERAL AID SECONDARY ROUTE NUMBER 563

SECTION DESCRIPTION	MILE POST	MTCE SECT	PROJECT NUMBER	YEAR BLT	IMP	SURF TYPE	THICKNESS SURF	BASE	WIDTH SURF	RDY	NO LN	SECT LENGTH	LOCA-TION	PROJCT LENGTH	ACCUM MILEAGE
MONT SECONDARY 563															
JCT I 90	0+0.000		CNTY CONSTR			GRV	3.0		24	24	2	1.776	COUNTY		1.776
JCT CO RD	1+0.776		CNTY CONSTR			GRV	3.0		24	24	2	.220	COUNTY		1.996
JCT CO RD	1+0.996		CNTY CONSTR			GRV	3.0		24	24	2	.359	COUNTY		2.355
HUNTERS HOT SPRINGS	2+0.355														

********** SUMMARY BY COUNTIES **********

	ROUTE	CONST	UNIMP	WYE	CITY <5000	URBAN INSIDE CITY LIMITS	URBAN OUTSIDE CITY LIMITS	TOTAL CITY	TOTAL URBAN	COUNTY	NATL FOREST	INDIAN RESERV	OTHER	NET RURAL
PARK	2.355		2.355							2.355				2.355

FEDERAL AID SECONDARY ROUTE NUMBER 564

SECTION DESCRIPTION	MILE POST	MTCE SECT	PROJECT NUMBER	YEAR BLT	IMP	SURF TYPE	THICKNESS SURF	BASE	WIDTH SURF	RDY	NO LN	SECT LENGTH	LOCA-TION	PROJCT LENGTH	ACCUM MILEAGE
MONT. SECONDARY 564															
JCT FAP 10	0+0.000		CNTY CONSTR			GRV	3.0		28	28	2	23.000	COUNTY		23.000
JCT FAS 223	23+0.004														

********** SUMMARY BY COUNTIES **********

	ROUTE	CONST	UNIMP	WYE	CITY <5000	URBAN INSIDE CITY LIMITS	URBAN OUTSIDE CITY LIMITS	TOTAL CITY	TOTAL URBAN	COUNTY	NATL FOREST	INDIAN RESERV	OTHER	NET RURAL
CHOUTEAU	23.004		23.000							23.000				23.000

FEDERAL AID SECONDARY ROUTE NUMBER 565

SECTION DESCRIPTION	MILE POST	MTCE SECT	PROJECT NUMBER	YEAR BLT	IMP	SURF TYPE	THICKNESS SURF	BASE	WIDTH SURF	RDY	NO LN	SECT LENGTH	LOCA-TION	PROJCT LENGTH	ACCUM MILEAGE
MONT. SECONDARY 565															
JCT FAP 24	0+0.000		CNTY CONSTR			BST	.7	4.0	24	24	2	.600	COUNTY	.600	.600
CASCADE CO LN TETON CO	0+0.602		CNTY CONSTR			GRV	3.0		22	22	2	1.900	COUNTY		2.500
TETON COUNTY	2+0.502		CNTY CONSTR			BST	.7	4.0	24	24	2	4.500	COUNTY	4.500	7.000
JCT FAP 3	7+0.004														

********** SUMMARY BY COUNTIES **********

	ROUTE	CONST	UNIMP	WYE	CITY <5000	URBAN INSIDE CITY LIMITS	URBAN OUTSIDE CITY LIMITS	TOTAL CITY	TOTAL URBAN	COUNTY	NATL FOREST	INDIAN RESERV	OTHER	NET RURAL
CASCADE	.602	.600								.600				
TETON	6.402	4.500	1.900							6.400				
TOTAL	7.004	5.100	1.900							7.000				7.000

FEDERAL AID SECONDARY ROUTE NUMBER 566

SECTION DESCRIPTION	MILE POST	MTCE SECT	PROJECT NUMBER	YEAR BLT	IMP	SURF TYPE	THICKNESS SURF	BASE	WIDTH SURF	RDY	NO LN	SECT LENGTH	LOCA-TION	PROJCT LENGTH	ACCUM MILEAGE
MONT SECONDARY 566															
JCT FAP 37 ASHLAND NOT INC	0+0.000		CNTY CONSTR			GRV	3.0		28	28	2	3.670	COUNTY		3.670
ROSEBUD COUNTY	3+0.670		CNTY CONSTR			GRV	3.0		26	26	2	3.490	COUNTY		7.160
ROSEBUD COUNTY	7+0.160		CNTY CONSTR			GRV	3.0		24	24	2	16.380	COUNTY		23.540
BIRNEY NOT INC	23+0.540		CNTY CONSTR			GRV	3.0		24	24	2	17.620	COUNTY		41.160
ROSEBUD CO LN BIG HORN CO	41+0.160		CNTY CONSTR			GRV	3.0		22	22	2	8.510	COUNTY		49.670
JCT FAS 314	49+0.672														

********** SUMMARY BY COUNTIES **********

	ROUTE	CONST	UNIMP	WYE	CITY <5000	URBAN INSIDE CITY LIMITS	URBAN OUTSIDE CITY LIMITS	TOTAL CITY	TOTAL URBAN	COUNTY	NATL FOREST	INDIAN RESERV	OTHER	NET RURAL
BIG HORN	8.512		8.510							8.510				
ROSEBUD	41.160		41.160							41.160				
TOTAL	49.672		49.670							49.670				49.670

NET TOTALS ALL FEDERAL AID SECONDARY ROUTES

	ROUTE	CONSTRUCTED	UNIMPROVED	WYE	MUNICIPAL	COUNTY	NATIONAL FOREST	INDIAN RESERV	OTHER
NET TOTALS	6042.233	3992.378	2048.563		52.419	5002.788	359.602	568.813	71.139

NOTES: * 10.629 miles also in State Forest on Route 209
3.191 miles, Routes 211, 354, 463, 464, 530 also in Indian Reservation and 0.400 miles, Route 262 also in National Forest

National Forest mileage on Route 209 includes 3.629 miles within Seeley Lake Game Refuge not shown in Tables

State Forest mileage on Route 209 includes 1.117 miles within Seeley Lake Game Refuge not shown in Tables

1.444 miles coincident mileage on FAS Route 272 not shown in Tables.
0.100 miles coincident mileage on FAS Route 303 not shown in Tables.

Constructed	3992.378	
Unconstructed	2048.563	
	6040.941	
Municipal	52.419	
County	5002.788	
National Forest	359.602	
Indian Reservation	568.813	
Other	71.139	
	6054.761	
	-13.820	See notes regarding municipal mileage
	6040.941	
	-52.419	Municipal mileage used in S.M. Tables
	5988.522	Rural mileage used in S.M. Tables

DETAIL SUMMARY BY ROUTES -- FEDERAL AID SECONDARY SYSTEM

ROUTE NO.	NET ROUTE MILEAGE	** DEVELOPMENT STATUS ** CONSTR	UNIMP	WYE	LOCATED IN CITY	COUNTY	NATIONAL FOREST	INDIAN RESERVE	GAME REFUGE	STATE FOREST	NATL PARKS	STATE PARKS	NATL MON	MILIT RESERVE
201	69.527	69.514			1.236	68.278								
202	34.624	34.620				11.595	23.025							
203	6.522	6.519				6.519								
204	7.448	7.445			.525	6.920								
206	10.272	10.268				10.268								
207	10.803		10.800			10.800								
208	6.948	6.942				6.942								
209	87.530	87.525				24.655	50.400		4.746	18.353				
211	9.763	9.761			.496			9.761						
212	17.586	12.584	5.000					17.584						
213	30.326	20.879	9.441		.437	29.883								
214	24.380	24.378			.548	23.830								
215	21.297	21.295			.679	20.616								
216	27.864	27.862			1.114	26.748								
218	29.999	18.817	11.178		.452	29.543								
219	19.829	19.824				19.824								
220	8.903	5.901	3.000			8.901								
221	24.333	24.328			1.131	23.197								
223	52.889	52.885			.538	52.347								
224	18.956	18.954				18.954								
225	54.690	14.910	39.780			49.065			5.625					
226	17.078	17.078				17.078								
227	17.544	13.287	4.257			17.544								
228	44.100	22.751	21.347			44.098								
230	67.124	67.119			2.714	64.405								
231	24.937	23.952	.983			24.935								
232	42.779	42.779				42.779								
233	21.586	21.561				21.561								
234	10.543	10.543				10.543								
235	42.471	42.467			.860	41.607								
236	93.028	39.199	53.825		1.057	91.967								
237	1.945		1.945			1.945								
238	28.028	8.428	19.600			28.028								
239	11.666	11.664			.787	10.877								
240	55.348	25.346	30.000		1.064	42.182		12.100						
241	42.563	42.561			.338	42.223								
242	54.131	48.974	5.155			54.129								
243	21.672	7.982	13.686		.315	21.353								
244	24.701	24.697			1.314	23.383								
245	37.815	37.811			.320	37.491								
246	11.995	4.074	7.911		.485	11.500								
247	60.849	60.845			.435	54.458		5.952						
248	46.132	46.119			.441	45.678								
249	13.139	9.634	3.500		1.005	8.629			3.500					
250	49.652	31.999	17.650					49.649						
251	52.156	52.152				25.302		26.850						
252	23.827	23.825			.461	23.364								
253	46.552	46.548				46.548								
254	65.992	44.745	21.232		.730	65.247								
256	15.635	15.633				15.633								
257	6.229	4.889	1.340		1.275	4.954								

DETAIL SUMMARY BY ROUTES -- FEDERAL AID SECONDARY SYSTEM

ROUTE NO.	NET ROUTE MILEAGE	** DEVELOPMENT STATUS ** CONSTR	UNIMP	WYE	LOCATED IN CITY	COUNTY	NATIONAL FOREST	INDIAN RESERVE	GAME REFUGE	STATE FOREST	NATL PARKS	STATE PARKS	NATL MON	MILIT RESERVE
258	19.823	19.819				19.690		.129						
261	49.306	25.309	23.997		.081	49.225								
262	5.123	.129	4.992		1.124	2.000	2.397							
263	14.477	14.475				14.475								
267	3.164	1.464	1.700			3.164								
268	9.035	3.657	5.366			9.023								
269	21.364	21.360			.598	20.762								
270	21.502	10.968	10.532			21.500								
271	25.992	25.986				25.986								
272	44.400	33.772	10.620			44.392								
273	13.182	10.248	2.929			13.177								
274	22.022	22.018				22.018								
275	2.284	2.282				2.282								
276	9.700		9.700			9.200	.500							
277	33.562	33.560				33.560								
278	61.398	49.396	11.998			58.776	2.618							
279	38.571	38.567				31.226	7.341							
280	16.564	11.488	5.076			14.164	2.400							
281	30.809	30.805				30.805								
283	6.426	6.085	.338			6.423								
284	42.715	32.604	10.107			42.711								
285	9.420	9.420				9.420								
286	3.948	3.946				3.946								
287	7.996	7.976			.350	7.626								
288	16.390	16.388				16.388								
289	29.054	29.049				29.049								
290	16.747	8.329	8.412		1.121	15.620								
291	7.536	7.532			.749	6.783								
292	25.003	9.574	15.426			25.000								
293	37.268	24.567	12.699			32.067	5.199							
294	29.173	29.169				29.169								
295	12.029	6.512	5.515			12.027								
296	13.957	7.341	6.614			13.955								
297	8.711	8.709				8.709								
298	27.274	24.892	2.380		.880	26.392								
299	6.432	4.711	1.719		.630	5.800								
300	11.200	5.428	5.770		.570	10.628								
302	17.379	17.379				17.379								
303	16.104	.453	15.647			16.100								
304	4.832	4.829				4.829								
305	8.555	8.552				8.552								
306	25.005	21.667	3.336			25.003								
307	46.746	46.741			.766	45.975								
308	25.514	25.507			1.092	24.415								
310	43.318	15.822	27.492			43.314								
311	24.283	10.779	13.500			24.279								
313	37.853	37.851			.506			37.345						
314	45.399	28.961	16.438			33.199		12.200						
315	47.763	47.761				47.761								
317	4.484		4.484			4.484								
320	6.079	6.077			.509	5.568								

DETAIL SUMMARY BY ROUTES -- FEDERAL AID SECONDARY SYSTEM

ROUTE NO.	NET ROUTE MILEAGE	** DEVELOPMENT STATUS ** CONSTR	UNIMP	WYE	LOCATED IN CITY	COUNTY	NATIONAL FOREST	INDIAN RESERVE	GAME REFUGE	STATE FOREST	NATL PARKS	STATE PARKS	NATL MON	MILIT RESERVE
321	9.834	9.832			.509	9.323								
322	29.824	23.474	6.348			29.822								
323	71.814	71.808			.242	68.855	2.711							
324	33.954	32.493	1.461			33.954								
325	13.102	10.182	2.918			13.100								
326	8.469	8.465				8.465								
327	15.252	7.635	7.615		1.142	14.108								
328	18.634		18.630		.130	18.500								
329	2.502		2.500			2.500								
330	37.901	7.513	30.384		.176	37.721								
331	10.144	10.140			.580	9.560								
332	40.309	40.306				40.306								
333	18.302		18.300			18.300								
335	14.806	12.502	2.300		.972	13.830								
336	14.809	11.907	2.900			14.807								
338	21.572	21.569				21.569								
339	14.447	14.445				14.445								
340	19.066	12.187	6.877			19.064								
341	21.302	20.025	1.275			21.300								
342	.880	.878						.659					.219	
343	35.968	29.362	6.604			35.966								
344	21.445	13.153	8.290			4.044		17.399						
345	13.204		13.200			13.200								
346	7.973	7.969			.728	7.241								
347	6.473	6.468				6.468								
348	14.295	14.295				13.299	.996							
349	6.302		6.300			6.300								
350	5.485	5.483				2.250		2.483	.750					
352	6.402		6.400			4.900		1.500						
353	7.602		7.600					7.600						
354	8.002	3.400	4.600		.800			8.000						
356	4.790		4.790			4.390								.400
357	24.017	11.060	12.955			24.015								
358	28.302	28.292			.158	7.216		20.918						
359	14.622	13.825	.795			14.620								
360	19.193	19.189			.469	18.720								
361	19.002	2.740	16.260		.160	18.840								
362	1.222	1.218				1.218								
363	11.642	9.138	2.500			11.638								
364	4.203	3.885	.315			4.200								
365	24.308	14.306	10.000			24.306								
366	50.126	29.161	20.955			50.116								
367	3.502		3.500			3.500								
368	3.302		3.300			3.300								
369	15.690	15.688				15.688								
370	1.958	1.954				1.954								
371	11.993	8.591	3.400			11.991								
372	4.202	2.200	2.000			4.200								
373	4.526	3.322	1.200			4.522								
374	6.683	6.681			.636	6.045								
375	3.923	3.921				3.921								

DETAIL SUMMARY BY ROUTES -- FEDERAL AID SECONDARY SYSTEM

ROUTE NO.	NET ROUTE MILEAGE	** DEVELOPMENT STATUS ** CONSTR	UNIMP	WYE	LOCATED IN CITY	COUNTY	NATIONAL FOREST	INDIAN RESERVE	GAME REFUGE	STATE FOREST	NATL PARKS	STATE PARKS	NATL MON	MILIT RESERVE
376	50.018	50.012				10.619		39.393						
377	5.902		5.900			5.900								
378	12.302		12.300			12.300								
379	17.538	13.534	4.000			17.534								
380	2.941	2.938				2.938								
381	16.385	16.383				16.383								
382	15.769	15.765						15.765						
383	3.715	3.713			.038	3.675								
384	31.264	19.049	12.213			19.845		11.417						
385	2.138	1.025	1.100			2.125								
386	1.726	1.724			.258	1.466								
387	2.802	2.682			1.053	1.629								
388	3.404		3.400			3.400								
389	6.402		6.400			3.900		2.500						
391	40.815	11.335	29.426			40.761								
393	6.689	3.762	2.900			5.662	1.000							
394	2.449	2.447				2.447								
396	17.315	1.013	16.300		.262	17.051								
397	10.534	10.532				10.532								
399	25.827	1.063	24.760		.567	20.856	4.400							
400	8.348	8.346				8.346								
401	13.059	13.057			.822	12.235								
402	7.802	.170	7.630			7.800								
404	22.739	16.777	5.960		.396			22.341						
405	28.606	10.307	18.293		.640	27.960								
408	19.774	19.770			.435	19.335								
409	41.282	28.929	12.349			41.278								
410	22.260	22.258				22.258								
411	12.302	4.200	8.100			12.300								
412	32.544	32.533				16.552	15.981							
413	25.414	16.717	8.691			25.408								
414	4.072	4.070				4.070								
415	27.396	26.587	.807			27.394								
416	9.207	9.207				9.207								
417	16.555	16.551				16.551								
418	10.625	10.623						10.623						
419	22.466	20.464	2.000			22.464								
420	6.945	6.943				6.943								
421	18.126	11.872	6.236			18.108								
422	8.885	.046	8.835			8.881								
423	.844	.844				.844								
424	22.797	13.966	8.829			20.795	2.000							
425	6.431	6.429				6.429								
426	9.395	9.393				9.393								
427	12.336	12.331				12.331								
428	12.074	12.071			.214	11.857								
429	6.033	6.033				6.033								
430	1.921	1.128	.793			1.921								
431	20.643	13.308	7.333			20.641								
432	46.504	29.251	17.249			46.500								
433	3.990	3.986			.056	3.930								

DETAIL SUMMARY BY ROUTES -- FEDERAL AID SECONDARY SYSTEM

ROUTE NO.	NET ROUTE MILEAGE	** DEVELOPMENT STATUS ** CONSTR	UNIMP	WYE	LOCATED IN CITY	COUNTY	NATIONAL FOREST	INDIAN RESERVE	GAME REFUGE	STATE FOREST	NATL PARKS	STATE PARKS	NATL MON	MILIT RESERVE
434	46.953	33.759	13.190			46.949								
435	3.602		3.600			3.600								
436	1.702	1.465	.235			1.700								
437	8.912	3.508	5.400			8.908								
438	54.303	21.425	32.874			15.900		38.399						
440	7.500		7.500			7.500								
441	4.200	.383	3.817			4.200								
444	19.818	19.815						19.815						
445	14.302	6.409	7.891					14.300						
446	9.755	9.755				9.755								
447	54.984	9.692	45.288			48.180		6.800						
448	30.004	11.081	18.919			28.500		1.500						
449	20.498	5.781	14.714			20.495								
450	6.002		6.000			6.000								
452	11.351	5.151	6.200			11.351								
453	5.291	5.291				5.291								
454	2.945	2.945					2.945							
456	3.604		3.600			3.600								
458	6.434	5.495	.937			6.432								
459	1.922		1.920			1.920								
460	4.500	.136	4.364			4.500								
461	21.467	21.465				2.552	18.913							
462	41.504	15.729	25.771			41.500								
463	41.262	17.803	23.453		.843			41.256						
464	36.606	22.653	13.947		.400			36.600						
465	5.369	5.367				5.367								
466	2.157	2.155				2.155								
467	34.404	13.470	20.930			34.400								
469	5.506		5.504			5.504								
470	22.504	.232	22.268			22.500								
471	22.926	13.458	9.468			3.526	19.400							
472	3.702		3.700							3.700				
473	15.559	15.557				13.557	2.000							
474	1.735	1.731				1.731								
475	6.204		6.200			6.200								
476	9.902	5.881	4.019			8.000	1.900							
477	6.210	3.608	2.600		.060	2.340	3.808							
478	15.302		15.300			15.300								
479	21.504		21.500			21.500								
480	15.006	.454	14.548			12.002		3.000						
481	2.656	2.527	.119		.119	2.527								
482	10.432	3.358	7.070			7.788	2.640							
483	32.117	32.113				2.400		29.713						
484	24.982	19.980	5.000			15.263	9.717							
485	13.502	5.260	8.240			2.500	11.000							
486	57.622	11.742	45.878		1.189	8.445	47.986							
487	8.383	4.285	4.096		1.534	6.733				.114				
488	2.716	2.677			1.605	1.072								
489	18.122	18.120				18.120								
490	1.219	1.215				1.215								
492	1.702		1.700			1.700								

DETAIL SUMMARY BY ROUTES -- FEDERAL AID SECONDARY SYSTEM

ROUTE NO.	NET ROUTE MILEAGE	** DEVELOPMENT STATUS ** CONSTR	UNIMP	WYE	LOCATED IN CITY	COUNTY	NATIONAL FOREST	INDIAN RESERVE	GAME REFUGE	STATE FOREST	NATL PARKS	STATE PARKS	NATL MON	MILIT RESERVE
493	15.737	15.733				15.733								
494	23.404	8.231	15.169		.236	23.164								
495	12.162		12.160			12.160								
496	17.304	7.778	9.522			17.300								
497	9.302	9.300				9.300								
499	22.440	22.436				1.586	20.850							
500	35.004	15.860	19.140			35.000								
501	9.502	6.432	3.068			7.300	2.200							
502	3.404		3.400			3.400								
503	10.974	3.814	7.100			10.914								
504	13.302	7.156	6.144			13.300								
505	12.438	12.436				12.436								
506	3.502		3.500			2.300	1.200							
507	20.302	.263	20.037		.330	2.770	17.200							
508	67.304	6.565	60.735				67.300							
509	36.300	.285	36.015			23.900			12.400					
510	8.504	1.033	7.467			8.500								
511	13.807	13.805			.289	13.516								
512	1.871	1.869				1.869								
513	10.202	2.492	7.708			10.200								
514	19.504	.747	18.753					19.500						
515	14.873	14.560	.311		.035	9.304			5.532					
516	21.005	.838	20.162			21.000								
517	12.301	12.297				12.297								
518	4.691	4.687			.196	4.491								
519	11.402		11.400			11.400								
520	4.937	4.506	.431			4.032	.905							
522	2.502	.938	1.562			2.500								
523	2.189	2.177			.888	1.289								
524	12.004	4.869	7.131					12.000						
525	5.102		5.100					5.100						
526	4.403	.238	4.162			4.400								
527	5.502	.246	5.254			5.500								
528	32.202	14.945	17.255			32.200								
529	11.402	3.605	7.795		.025	11.375								
530	2.804	.252	2.550		.252			2.802						
531	6.504	1.000	5.500		.600	5.900								
532	7.946	7.882	.060		.971	6.971								
533	11.389	.263	11.126			7.289	4.100							
534	29.013	8.512	20.497		.909	28.100								
536	.804		.800			.800								
537	21.502	9.329	12.171			21.500								
539	.670	.666				.666								
540	32.058	32.052				32.052								
541	11.404		11.400			11.400								
542	3.200	3.200				3.200								
543	24.202		24.200			18.400			4.300			1.500		
544	34.502	11.083	23.417			34.500								
546	10.504		10.500			10.500								
547	6.602		6.600			6.600								
548	6.508		6.500			6.500								

DETAIL SUMMARY BY ROUTES -- FEDERAL AID SECONDARY SYSTEM

ROUTE NO.	NET ROUTE MILEAGE	** DEVELOPMENT STATUS ** CONSTR	UNIMP	WYE	LOCATED IN CITY	COUNTY	NATIONAL FOREST	INDIAN RESERVE	GAME REFUGE	STATE FOREST	NATL PARKS	STATE PARKS	NATL MON	MILIT RESERVE
549	10.863	.316	10.541		.392	10.465								
551	6.602		6.600			6.600								
552	32.500	.058	32.442		.370	32.130								
554	5.602		5.600			5.600								
556	42.702		42.700			28.130	4.570			10.000				
559	3.502		3.500					3.500						
563	2.355		2.355			2.355								
564	23.004		23.000			23.000								
565	7.004	5.100	1.900			7.000								
566	49.672		49.670			49.670								
TOTAL	6042.233	3992.378	2048.563		52.419	5005.148	359.602	566.453	36.853	32.167		1.500	.219	.400

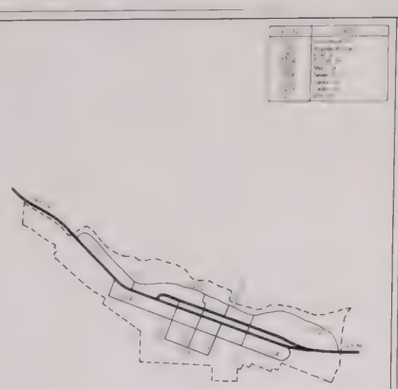

ANACONDA

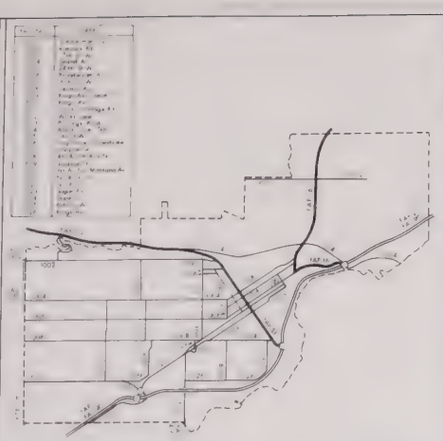

BILLINGS

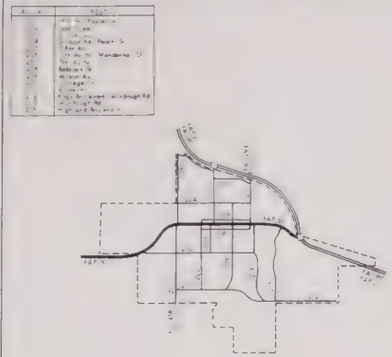

BOZEMAN

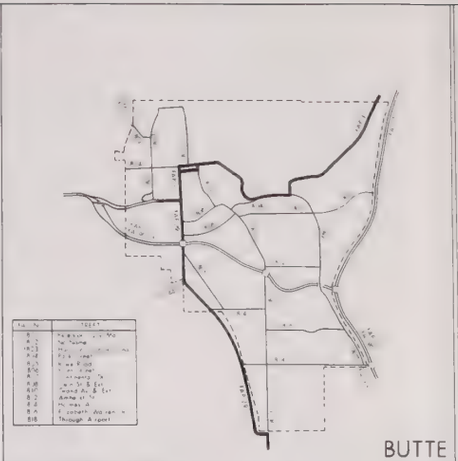

BUTTE

GLENDIVE

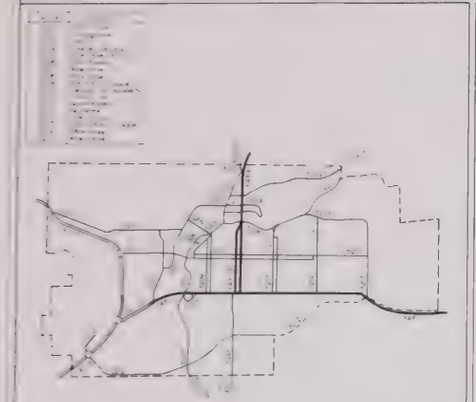

GREAT FALLS

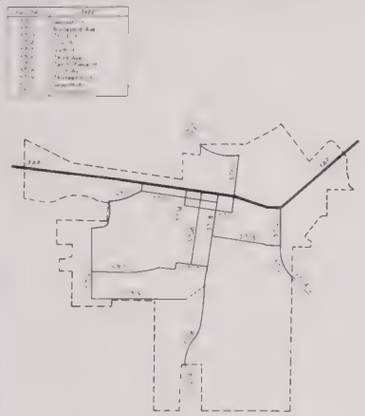

HAVRE

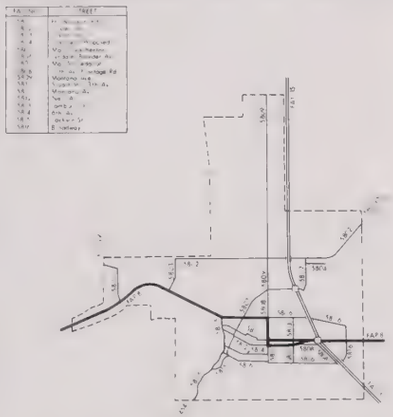

HELENA

KALISPELL

LEWISTOWN

LIVINGSTON

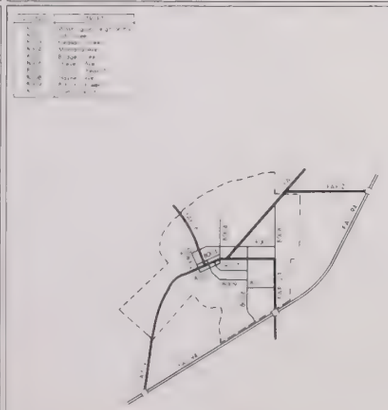

MILES CITY

MISSOULA

MONTANA
FEDERAL AID URBAN ROUTES

STATE OF MONTANA
DEPARTMENT OF HIGHWAYS
PLANNING AND RESEARCH BUREAU

U.S. DEPARTMENT OF TRANSPORTATION
FEDERAL HIGHWAY ADMINISTRATION

LEGEND

ROUTE NUMBER

ANACONDA - Approved March 12, 1975

0201 Jct FAP 19 Sycamore St to Jct FAU 0202
0202 Jct FAP 19 Pennsylvania Ave to Jct FAP 19
0203 Jct FAU 0206 Elm St to Jct FAP 19
0204 Jct FAP 19 Fourth St to Jct FAP 19
0205 Jct FAU 0206 Main St to Jct FAU 0202
0206 Jct FAU 0203 Seventh St to Jct FAU 0207
0207 Jct FAU 0206 Cedar St to Jct FAP 19
0209 Jct FAP 19 Cedar St to Jct FAU 0202
0211 Jct FAU 0204 Ash St to Jct FAU 0202

BILLINGS - Approved August 22, 1974

1001 Jct FAU 1002 Rimrock Road to Jct FAP 53
1002 Jct FAS 429-302 Terrace Drive to Jct FAP 53
1003 Jct FAU 1004 17th St West to Jct FAU 1002
1004 Jct FAS 429 Grand Ave to Jct FAU 1017
1005 Jct FAU 1010 24th St to Jct FAU 1004
1006 Jct FAS 429 Broadwater Ave to Jct FAU 1020
1007 Jct FAU 1008 16th St West to Jct FAU 1004
1008 Jct FAS 429 Central Ave to Jct FAU 1020
1009 Jct FAU 1010 Daniel St to Jct FAU 1008
1010 Jct FAS 429 305 Kings Ave to Jct I 90 FAU 1011
1011 W Urban Bdry to Jct I 90 Int FAU 1010
1012 W Urban Bdry Wicks Lane to Bitterroot Dr
1013 Jct FAS 416 Billings Blvd to Jct FAU 1025
1014 Jct FAP 53 Black Otter Rd to SE Urban Bdry
1015 Jct FAU 1020 5th St to Jct FAU 1002
1016 Jct FAU 1015 Poly Drive Grandview to Jct FAP 53
1017 Jct FAU 1020 EB Division St to Jct FAU 1004 1018 WB
1018 Jct FAU 1017 EB 4th Ave 6th Ave to Jct FAP 16
1019 Jct FAU 1026 Jackson St to Jct FAU 1024
1020 Jct I 90 Montana Ave to Jct FAP 16
1021 Jct FAU 1020 North 30th St to Jct FAU 1016
1022 Jct FAU 1020 1st Ave S to Jct FAU 1018
1023 Jct FAU 1026 Sugar Ave to Jct FAU 1024
1024 Jct FAU 1022 State Ave to Jct FAP 53
1025 Jct FAU 1020 6th St W to Jct FAU 1008
1026 Jct FAU 1013 Kings Ave to Jct FAU 1023

BOZEMAN - Approved May 24, 1974

1201 Jct FAS 458 19th Ave to Jct FAU 1207
1202 Jct FAU 1207 Oak St to Jct FAU 1211
1203 Jct FAU 1212 11th Ave S to Jct FAP 50
1204 Jct FAU 1201 Durston Rd to Jct FAU 1211
1205 Jct FAU 1210 6th Ave S to Jct FAP 50
1206 Jct FAP 50 Mendenhall to Jct FAU 1211
1207 Jct FAP 50 7th Ave N to Jct I 90 W Bozeman Int
1208 Jct FAU 1203 Babcock Ave to Jct FAU 1211
1209 Jct FAU 1212 Wilson Ave to Jct FAU 1204
1210 Jct FAP 50 College St to Jct FAU 1213
1211 Jct FAU 1208 Rouse Ave to Jct FAS 293
1212 Jct FAU 1201 Kagy Blvd to E Urban Bdry
1213 Jct FAU 1212 Sourdough to Jct FAP 50
1215 Jct FAU 1212 Highland Blvd to Jct FAP 50

BUTTE - Approved May 24, 1974

1801 Jct I 115 W Butte Int Excelsior Ave to Jct FAP 3
1802 Jct FAU 1801 No Name St to Jct FAS 276
1803 Jct FAP 29 Harrison Utah Ave to Jct FAP 3
1804 W. Urban Bdry Park Street to Jct FAP 3
1805 Jct FAP 29 No Name St to Jct FAU 1814
1806 Jct FAP 29 Front St to Jct FAU 1803
1807 Jct FAP 3 Continental Drive to Jct FAU 1818 FAS 375
1808 Jct FAP 29 No Name St to Jct FAP 3
1810 Jct FAU 1803 Grand St to proposed Jct I 15 Int
1812 Jct FAU 1803 Amherst St to Jct FAU 1807
1814 Jct FAP 29 Holmes Ave to Jct FAU 1803
1816 Jct FAU 1803 Elizabeth Warren Dr to Jct FAU 1807
1818 Jct FAP 29 No Name St to Jct FAU 1807

GREAT FALLS - Approved May 24, 1974

5201 Jct FAP 11 6th St West to Jct FAU 5206
5202 Jct FAU 5211 Chicago Ave to Jct FAS 495
5203 Jct FAU 5201 3rd St W to Jct FAU 5204 5211
5204 Jct FAU 5203 5211 Smelter Ave to Jct FAU 5211
5205 Jct FAP 11 River Drive to Jct FAP 11
5206 Jct FAU 5203 NW ByPass to Jct I 15 Emerson Int
5207 Jct FAU 5205 S River Drive to Jct FAS 226
5208 Jct FAU 5210 Park Drive to Jct FAU 5209 NB
5209 Jct FAP 11 5th & 6th St to Jct FAU 5203
5210 Jct I 15 Central Ave W Int 1st & 2nd Ave N to Jct FAU 5205
5211 Jct FAU 5205 Black Eagle to Jct FAP 10
5212 International Airport S ByPass to Jct FAP 11
5213 Jct FAP 10 N Urban Bdry to Jct FAS 225
5215 Jct FAP 11 No Name St to Jct FAS 459
5217 Jct FAP 11 25th & 26th St to Jct FAU 5205
5219 Jct FAP 11 38th St to Jct FAU 5205
5221 Jct FAU 5205 Giant Springs to Jct Co Rd
5223 Jct FAU 5210 14th St SW to a Cul-de-sac

DESCRIPTION OF FEDERAL AID URBAN ROUTES

ROUTE NUMBER	HAVRE - Approved November 4, 1974
5701	Jct FAU 5702 2nd St to Jct FAU 5708
5702	Jct FAU 5709 Boulevard Ave to Jct FAP 1
5703	Jct FAU 5704 3rd St to Jct FAU 5710
5704	Jct FAU 5703 1st Ave to Jct FAP 1
5705	Jct FAU 5708 6th St to Jct FAU 5712
5706	Jct FAU 5707 3rd Ave to Jct FAP 1
5707	Jct FAU 5702 11th St to Jct FAU 5708
5708	Jct FAS 234 5th Ave to Jct FAP 1
5709	Jct FAU 5702 13th St to Jct FAU 5708
5710	Jct FAU 5703 No Name St to Jct FAS 232
5712	Jct FAS 452 14th Ave to Jct FAP 1

	HELENA - Approved August 9, 1974
5801	Jct FAP 8 W Urban to Jct FAS 356
5802	Jct FAU 5803 Custer Ave to Jct FAS 280
5803	Jct FAP 8 Joslyn Ave to Jct FAU 5802
5804	Jct FAU 5807 non existent
5805	Jct FAS 454 Park St to Jct FAP 8
5806	Jct FAU 5809 Boulder Ave to Jct FAP 8
5807	Jct FAU 5812 Main Cedar St to Jct FAU 5802
5808	Jct FAP 8 No Name St to Jct FAU 5816
5809	Jct FAP 8 Mont Ave to Jct N Urban Bdry
5810	Jct FAU 5805 13th Ave to Jct FAP 8
5811	Jct FAU 5816 Mont Ave to Jct FAU 5812
5812	Jct FAU 5805 Neill Ave to Jct FAU 5811
5813	Jct FAU 5816 Lamborn to Jct FAU 5806
5814	Jct FAU 5805 6th Ave to Jct FAU 5811
5815	Jct FAU 5805 Jackson St to Jct FAU 5812
5816	Jct FAU 5805 Broadway St to Jct FAP 8

	LEWISTOWN - Approved March 12, 1975
7101	Jct FAP 15 No Name St to Jct FAS 237
7102	Mt Pleasant St to Jct FAU 7103
7103	Lewistown Airport Terminal to FAU 7105
7104	Jct FAU 7103 Boulevard St to Jct FAP 15
7105	Jct FAP 15 Seventh Ave to Jct Spur FAP 15
7106	Jct FAP 15 Spring St to Jct FAU 7107
7107	Jct FAU 7112 Fifth Ave to Jct FAP 15
7108	Jct FAU 7107 Brassey St to Jct FAU 7111 FAS 238
7109	Jct FAP 15 Fourth Ave to Jct Spur FAP 15
7110	Jct FAU 7112 Walnut St to Jct FAS 238
7111	Jct FAP 15 FAP 43 First Ave to Jct FAU 7108 FAS 238
7112	S Urban Ext Casino Cr Drive Jct FAU 7107

ROUTE NUMBER	KALISPELL - Approved July 19, 1974
6701	Jct FAS 503 Meridian Rd to Jct FAP 5
6702	W Urban Bdry No Name St to Jct FAU 6701
6703	Jct FAU 6706 Wedgewood Lane to Jct FAP 5
6704	Jct FAP 5 No Name St to Jct FAP 5
6705	Jct FAU 6702 No Name St to Jct FAU 6706
6706	Jct FAS 424 No Name St to Jct FAU 6701
6707	Jct FAU 6701 Arizona St to Jct FAP 5
6708	Jct FAU 6711 No Name St to Jct FAU 6712
6709	Jct FAU 6711 No Name St to Jct FAU 6712
6710	Jct FAU 6711 No Name St to Jct FAU 6712
6711	Jct FAP 1 No Name St to Jct FAS 206
6712	Jct FAP 1 No Name St to Jct FAU 6708
6713	Jct FAU 6721 California St to Jct FAU 6728
6714	Jct FAU 6701 Railroad St to Jct FAU 6726
6715	Jct FAU 6701 2nd St to Jct FAS 317
6716	Jct FAU 6701 4th St to Jct FAU 6726
6717	Jct FAU 6701 6th St to Jct FAU 6726
6718	Jct FAU 6720 11th St to Jct FAU 6726
6719	Jct FAP 5 non existent to Jct FAS 317
6720	Jct FAU 6718 7th Ave W to Jct FAU 6714
6721	Jct FAU 6718 5th Ave W to Jct FAP 5
6722	Jct FAU 6718 1st Ave W to Jct FAU 6714
6723	Jct FAP 5 1st Ave E to Jct FAU 6714
6724	Jct FAP 5 3rd Ave E to Jct FAU 6713
6725	Jct FAU 6724 4th Ave E to Jct FAU 6713
6726	Jct FAS 317 Woodland Ave to Jct FAU 6714
6727	Jct FAU 6719 No Name St to Jct FAU 6726
6728	Jct FAP 1 7th Ave NE to N Urban Bdry
6729	Jct FAU 6715 No Name St to Jct FAP 1
6730	Jct FAS 503 Airport Rd to Jct FAP 5

	MILES CITY - Approved August 9, 1974
8001	Jct FAU 8002 Leighton Blvd to Jct FAU 8008
8002	Jct FAU 8005 5th St to Jct FAU 8001
8003	Jct FAU 8002 Pleasant St to Jct FAU 8004
8004	Jct FAU 8005 Montana Ave to N Miles City C L
8005	Jct FAU 8002 Bridge St to Jct FAU 8004
8006	S Urban Bdry Strevell Ave to Jct FAU 8001
8007	Jct FAP 2 Pearl to Jct FAU 8006
8008	Jct FAP 23 No Name St to Jct FAP 2
8009	Jct FAU 8003 Stower St to Jct FAU 8006
8011	Jct FAU 8006 Comstock St to Jct FAP 23

ROUTE NUMBER	MISSOULA - Approved May 24, 1974
8101	Jct FAU 8120 Clements St to Jct FAU 8102
8102	Jct FAU 8101 3rd St S to Jct FAU 8105
8103	Jct FAU 8122 Reserve Ave to Jct FAS 430
8104	Jct FAU 8109 Stoddard St to Jct FAU 8107
8105	Jct FAU 8122 Russell St to Jct FAP 2
8106	Jct FAP 2 Toole-Spruce St to Jct FAP 2
8107	Jct FAP 7 Stephens-Orange St to Jct I 90 Orange St Int
8108	Jct FAU 8107 Main St to Jct FAU 8110
8109	Jct FAP 2 Scott St to Jct FAU 8104
8110	Jct FAU 8111 Front St to Jct FAP 2
8111	Jct FAU 8110 Ryman-Pattee St to Jct FAU 8110
8112	Jct FAP 2 E. Broadway to Jct FAS 533
8113	Jct FAP 7 Higgins Ave to Jct FAP 2
8114	Jct FAU 8103 Reserve Ave to Jct FAU 8113
8115	Jct I 90 FAP 2 Van Buren Int to Jct FAS 267
8116	Jct FAU 8105 Russel St to Jct FAU 8117
8117	Jct FAS 533 Higgins Ave to Jct FAP 7
8118	Jct FAU 8117 Beckwith Ave to Jct FAP 7
8120	Jct FAU 8101 S Ave to Jct FAU 8117
8122	Jct FAP 7 39th St to Jct FAU 8117
8124	Jct FAP 2 No Name St to Jct FAS 430
8125	Jct FAU 8122 Bancroft St to Jct FAP 7

FEDERAL AID URBAN ROUTE NUMBER 201

SECTION DESCRIPTION	MILE POST	MTCE SECT	PROJECT NUMBER	YEAR BLT	IMP	SURF TYPE	THICKNESS SURF	BASE	WIDTH SURF	RDY	NO LN	SECT LENGTH	LOCA-TION	PROJCT LENGTH	ACCUM MILEAGE
JCT FAP 19	0+0.000		CITY CONSTR			GRV	3.0		26	26	2	.030	CITY	.030	.030
LV ANACONDA CL	0+0.030		CNTY CONSTR			GRV	3.0		26	26	2	.160	URBAN	.160	.190
JCT FAU 202	0+0.190														

********** SUMMARY BY COUNTIES **********

	ROUTE	CONST	UNIMP	WYE	CITY <5000	URBAN INSIDE CITY LIMITS	URBAN OUTSIDE CITY LIMITS	TOTAL CITY	TOTAL URBAN	COUNTY	NATL FOREST	INDIAN RESERV	OTHER	NET RURAL
DEER LODGE	.190	.190				.030	.160	.030	.190					.160

FEDERAL AID URBAN ROUTE NUMBER 202

SECTION DESCRIPTION	MILE POST	MTCE SECT	PROJECT NUMBER	YEAR BLT	IMP	SURF TYPE	THICKNESS SURF	BASE	WIDTH SURF	RDY	NO LN	SECT LENGTH	LOCA-TION	PROJCT LENGTH	ACCUM MILEAGE
JCT FAP 19	0+0.000		CNTY CONSTR			PRM			8	8	2	.800	URBAN		.800
JCT FAU 201	0+0.800		CNTY CONSTR			PRM			8	8	2	.250	URBAN		1.050
ENT ANACONDA CL	1+0.050		CITY CONSTR			PRM			8	8	2	.170	CITY		1.220
LV ANACONDA CL	1+0.220		CNTY CONSTR			PRM			8	8	2	.190	URBAN		1.410
ENT ANACONDA CL PENNSYLVANIA AVE	1+0.410		CITY CONSTR			BST	.7	3.0	28	28	2	.270	CITY		1.680
JCT FAU 205	1+0.680		CITY CONSTR			BST	.7	3.0	28	28	2	.250	CITY		1.930
JCT FAU 209	1+0.930		CITY CONSTR			BST	.7	3.0	28	28	2	.070	CITY	.590	2.000
LV ANACONDA CL	2+0.000		CNTY CONSTR			PRM			8	8	2	.230	URBAN		2.230
JCT FAU 211	2+0.230		CNTY CONSTR			PRM			8	8	2	1.070	URBAN		3.300
JCT FAP 19	3+0.300														

********** SUMMARY BY COUNTIES **********

	ROUTE	CONST	UNIMP	WYE	CITY <5000	URBAN INSIDE CITY LIMITS	URBAN OUTSIDE CITY LIMITS	TOTAL CITY	TOTAL URBAN	COUNTY	NATL FOREST	INDIAN RESERV	OTHER	NET RURAL
DEER LODGE	3.300	.590	2.710			.760	2.540	.760	3.300					2.540

FEDERAL AID URBAN ROUTE NUMBER 203

SECTION DESCRIPTION	MILE POST	MTCE SECT	PROJECT NUMBER	YEAR BLT	YEAR IMP	SURF TYPE	THICKNESS SURF	THICKNESS BASE	WIDTH SURF	WIDTH RDY	NO LN	SECT LENGTH	LOCA-TION	PROJCT LENGTH	ACCUM MILEAGE
JCT FAU 206	0+0.000		CITY CONSTR			RMS	3.0	6.0	46	46	2	.210	CITY		.210
JCT FAU 204	0+0.210		CITY CONSTR			RMS	3.0	6.0	46	46	2	.140	CITY		.350
JCT FAP 19 EB	0+0.350		CITY CONSTR			RMS	3.0	6.0	46	46	2	.070	CITY	.420	.420
JCT FAP 19 WB	0+0.420														

********** SUMMARY BY COUNTIES **********

	ROUTE	CONST	UNIMP	WYE	CITY <5000	URBAN INSIDE CITY LIMITS	URBAN OUTSIDE CITY LIMITS	TOTAL CITY	TOTAL URBAN	COUNTY	NATL FOREST	INDIAN RESERV	OTHER	NET RURAL
DEER LODGE	.420	.420				.420		.420	.420					

FEDERAL AID URBAN ROUTE NUMBER 204

SECTION DESCRIPTION	MILE POST	MTCE SECT	PROJECT NUMBER	YEAR BLT	YEAR IMP	SURF TYPE	THICKNESS SURF	THICKNESS BASE	WIDTH SURF	WIDTH RDY	NO LN	SECT LENGTH	LOCA-TION	PROJCT LENGTH	ACCUM MILEAGE
JCT FAP 19	0+0.000		WPMS 371	36	36	RMS	3.0	6.0	48	48	2	.160	CITY		.160
FOURTH ST	0+0.160		WPMS 371	36	36	RMS	3.0	6.0	46	46	2	.700	CITY		.860
JCT FAU 203	0+0.860		WPMS 371	36	36	RMS	3.0	6.0	46	46	2	.280	CITY		1.140
JCT FAU 205	1+0.140		WPMS 371	36	36	RMS	3.0	6.0	46	46	2	.210	CITY		1.350
JCT FAU 207	1+0.350		WPMS 371	36	36	RMS	3.0	6.0	46	46	2	.280	CITY		1.630
JCT FAU 211	1+0.630		WPMS 371	36	36	RMS	3.0	6.0	46	46	2	.596	CITY	2.226	2.226
JCT FAP 19 WB	2+0.226														

********** SUMMARY BY COUNTIES **********

	ROUTE	CONST	UNIMP	WYE	CITY <5000	URBAN INSIDE CITY LIMITS	URBAN OUTSIDE CITY LIMITS	TOTAL CITY	TOTAL URBAN	COUNTY	NATL FOREST	INDIAN RESERV	OTHER	NET RURAL
DEER LODGE	2.226	2.226				2.226		2.226	2.226					

FEDERAL AID URBAN ROUTE NUMBER 205

SECTION DESCRIPTION	MILE POST	MTCE SECT	PROJECT NUMBER	YEAR BLT	YEAR IMP	SURF TYPE	THICKNESS SURF	THICKNESS BASE	WIDTH SURF	WIDTH RDY	NO LN	SECT LENGTH	LOCA-TION	PROJCT LENGTH	ACCUM MILEAGE
JCT FAU 206	0+0.000		CITY CONSTR	73	73	PMS	3.0	6.0	56	56	2	.210	CITY		.210
JCT FAU 204	0+0.210		CITY CONSTR	73	73	PMS	3.0	6.0	56	56	2	.140	CITY		.350
JCT FAP 19 EB	0+0.350		CITY CONSTR			RMS	3.0	6.0	56	56	2	.070	CITY		.420
JCT FAP 19 WB	0+0.420		CITY CONSTR			RMS	3.0	6.0	55	55	2	.180	CITY	.600	.600
JCT FAU 202	0+0.600														

********** SUMMARY BY COUNTIES **********

	ROUTE	CONST	UNIMP	WYE	CITY <5000	URBAN INSIDE CITY LIMITS	URBAN OUTSIDE CITY LIMITS	TOTAL CITY	TOTAL URBAN	COUNTY	NATL FOREST	INDIAN RESERV	OTHER	NET RURAL
DEER LODGE	.600	.600				.600		.600	.600					

FEDERAL AID URBAN ROUTE NUMBER 206

SECTION DESCRIPTION	MILE POST	MTCE SECT	PROJECT NUMBER	YEAR BLT	YEAR IMP	SURF TYPE	THICKNESS SURF	THICKNESS BASE	WIDTH SURF	WIDTH RDY	NO LN	SECT LENGTH	LOCA-TION	PROJCT LENGTH	ACCUM MILEAGE
JCT FAU 203	0+0.000		CITY CONSTR			RMS	3.0	6.0	46	46	2	.280	CITY		.280
JCT FAU 205	0+0.280		CITY CONSTR			RMS	3.0	6.0	46	46	2	.210	CITY	.490	.490
JCT FAU 207	0+0.490														

********** SUMMARY BY COUNTIES **********

	ROUTE	CONST	UNIMP	WYE	CITY <5000	URBAN INSIDE CITY LIMITS	URBAN OUTSIDE CITY LIMITS	TOTAL CITY	TOTAL URBAN	COUNTY	NATL FOREST	INDIAN RESERV	OTHER	NET RURAL
DEER LODGE	.490	.490				.490		.490	.490					

FEDERAL AID URBAN ROUTE NUMBER 207

SECTION DESCRIPTION	MILE POST	MTCE SECT	PROJECT NUMBER	YEAR BLT	IMP	SURF TYPE	THICKNESS SURF	THICKNESS BASE	WIDTH SURF	WIDTH RDY	NO LN	SECT LENGTH	LOCA-TION	PROJCT LENGTH	ACCUM MILEAGE
JCT FAU 206	0+0.000		CITY CONSTR			RMS	3.0	6.0	46	46	2	.210	CITY		.210
JCT FAU 204	0+0.210		CITY CONSTR			RMS	3.0	6.0	46	46	2	.140	CITY	.350	.350
JCT FAP 19 EB	0+0.350														

********** SUMMARY BY COUNTIES **********

	ROUTE	CONST	UNIMP	WYE	CITY <5000	URBAN INSIDE CITY LIMITS	URBAN OUTSIDE CITY LIMITS	TOTAL CITY	TOTAL URBAN	COUNTY	NATL FOREST	INDIAN RESERV	OTHER	NET RURAL
DEER LODGE	.350	.350				.350		.350	.350					

FEDERAL AID URBAN ROUTE NUMBER 209

SECTION DESCRIPTION	MILE POST	MTCE SECT	PROJECT NUMBER	YEAR BLT	IMP	SURF TYPE	THICKNESS SURF	THICKNESS BASE	WIDTH SURF	WIDTH RDY	NO LN	SECT LENGTH	LOCA-TION	PROJCT LENGTH	ACCUM MILEAGE
JCT FAP 19 WB	0+0.000		CITY CONSTR			RMS	3.0	6.0	46	46	2	.130	CITY	.130	.130
JCT FAU 202	0+0.130														

********** SUMMARY BY COUNTIES **********

	ROUTE	CONST	UNIMP	WYE	CITY <5000	URBAN INSIDE CITY LIMITS	URBAN OUTSIDE CITY LIMITS	TOTAL CITY	TOTAL URBAN	COUNTY	NATL FOREST	INDIAN RESERV	OTHER	NET RURAL
DEER LODGE	.130	.130				.130		.130	.130					

FEDERAL AID URBAN ROUTE NUMBER 211

SECTION DESCRIPTION	MILE POST	MTCE SECT	PROJECT NUMBER	YEAR BLT	IMP	SURF TYPE	THICKNESS SURF	BASE	WIDTH SURF	RDY	NO LN	SECT LENGTH	LOCA-TION	PROJCT LENGTH	ACCUM MILEAGE
JCT FAU 204	0+0.000		CITY CONSTR			PMS	3.0	6.0	46	46	2	.140	CITY		.140
JCT FAP 19 EB	0+0.140		CITY CONSTR			RMS	3.0	6.0	46	46	2	.070	CITY		.210
JCT FAP 19 WB	0+0.210		CITY CONSTR			RMS	3.0	6.0	46	46	2	.030	CITY	.240	.240
LV ANACONDA CL	0+0.240		CNTY CONSTR			PRM			8	8	2	.160	URBAN		.400
JCT FAU 202	0+0.400														

********** SUMMARY BY COUNTIES **********

	ROUTE	CONST	UNIMP	WYE	CITY <5000	URBAN INSIDE CITY LIMITS	URBAN OUTSIDE CITY LIMITS	TOTAL CITY	TOTAL URBAN	COUNTY	NATL FOREST	INDIAN RESERV	OTHER	NET RURAL
DEER LODGE	.400	.240	.160			.240	.160	.240	.400					.160

FEDERAL AID URBAN ROUTE NUMBER 1001

SECTION DESCRIPTION	MILE POST	MTCE SECT	PROJECT NUMBER	YEAR BLT	IMP	SURF TYPE	THICKNESS SURF	BASE	WIDTH SURF	RDY	NO LN	SECT LENGTH	LOCA-TION	PROJCT LENGTH	ACCUM MILEAGE
JCT FAU 1002	0+0.000		CNTY CONSTR			RMS	3.0	6.0	26	26	2	1.000	URBAN	1.000	1.000
JCT FAP 53	1+0.000														

********** SUMMARY BY COUNTIES **********

	ROUTE	CONST	UNIMP	WYE	CITY <5000	URBAN INSIDE CITY LIMITS	URBAN OUTSIDE CITY LIMITS	TOTAL CITY	TOTAL URBAN	COUNTY	NATL FOREST	INDIAN RESERV	OTHER	NET RURAL
YELLOWSTONE	1.000	1.000					1.000		1.000					1.000

FEDERAL AID URBAN ROUTE NUMBER 1002

SECTION DESCRIPTION	MILE POST	MTCE SECT	PROJECT NUMBER	YEAR BLT	YEAR IMP	SURF TYPE	THICKNESS SURF	THICKNESS BASE	WIDTH SURF	WIDTH RDY	NO LN	SECT LENGTH	LOCA-TION	PROJCT LENGTH	ACCUM MILEAGE
JCT FAS 429	0+0.000		S 176 1	53	62	BST	.7	11.0	24	24	2	.772	URBAN	.772	.772
BILLINGS URBAN	0+0.772		CNTY CONSTR			RMS	3.0	6.0	24	24	2	.165	URBAN		.937
JCT FAU 1001	0+0.937		CNTY CONSTR			RMS	3.0	6.0	20	22	2	.644	URBAN	.809	1.581
ENT BILLINGS CL RIMROCK TERRACE	1+0.581		CITY CONSTR	45	45	RMS	3.0	6.0	20	22	2	1.401	CITY		2.982
JCT FAU 1003	2+0.982		CITY CONSTR	45	45	RMS	3.0	6.0	20	22	2	1.477	CITY		4.459
JCT FAU 1015	4+0.459		CITY CONSTR	45	45	RMS	3.0	6.0	20	22	2	.341	CITY	3.219	4.800
JCT FAP 53	4+0.800														

********** SUMMARY BY COUNTIES **********

	ROUTE	CONST	UNIMP	WYE	CITY <5000	URBAN INSIDE CITY LIMITS	URBAN OUTSIDE CITY LIMITS	TOTAL CITY	TOTAL URBAN	COUNTY	NATL FOREST	INDIAN RESERV	OTHER	NET RURAL
YELLOWSTONE	4.800	4.800				3.219	1.581	3.219	4.800					1.581

FEDERAL AID URBAN ROUTE NUMBER 1003

SECTION DESCRIPTION	MILE POST	MTCE SECT	PROJECT NUMBER	YEAR BLT	YEAR IMP	SURF TYPE	THICKNESS SURF	THICKNESS BASE	WIDTH SURF	WIDTH RDY	NO LN	SECT LENGTH	LOCA-TION	PROJCT LENGTH	ACCUM MILEAGE
JCT FAU 1004	0+0.000		CITY CONSTR	45	45	RMS	3.0	6.0	30	30	2	1.000	CITY	1.000	1.000
JCT FAU 1002	1+0.000														

********** SUMMARY BY COUNTIES **********

	ROUTE	CONST	UNIMP	WYE	CITY <5000	URBAN INSIDE CITY LIMITS	URBAN OUTSIDE CITY LIMITS	TOTAL CITY	TOTAL URBAN	COUNTY	NATL FOREST	INDIAN RESERV	OTHER	NET RURAL
YELLOWSTONE	1.000	1.000				1.000		1.000	1.000					

FEDERAL AID URBAN ROUTE NUMBER 1004

SECTION DESCRIPTION	MILE POST	MTCE SECT	PROJECT NUMBER	YEAR BLT	YEAR IMP	SURF TYPE	THICKNESS SURF	THICKNESS BASE	WIDTH SURF	WIDTH RDY	NO LN	SECT LENGTH	LOCA-TION	PROJCT LENGTH	ACCUM MILEAGE
JCT FAS 429	0+0.000		CNTY CONSTR	64	64	PMS	2.5	7.0	24	24	2	1.260	URBAN		1.260
ENT BILLINGS CL REHBERG LN	1+0.260		CITY CONSTR			PMS	2.5	7.0	24	24	2	.250	CITY		1.510
LV BILLINGS CL	1+0.510		CNTY CONSTR			PMS	2.5	7.0	24	24	2	.090	URBAN		1.600
ENT BILLINGS CL GRAND AVE	1+0.600		CITY CONSTR			PMS	2.5	7.0	24	24	2	.190	CITY		1.790
LV BILLINGS CL	1+0.790		CNTY CONSTR			PMS	2.5	7.0	24	24	2	.060	URBAN	1.410	1.850
ENT BILLINGS CL	1+0.850		CITY CONSTR			PMS	2.5	7.0	24	24	2	.150	CITY		2.000
JCT FAU 1005 BEG 4LNU	2+0.000		CITY CONSTR			PMS	2.5	7.0	48	48	4	.830	CITY		2.830
JCT FAU 1003	2+0.830		CITY CONSTR			PMS	2.5	7.0	48	48	4	.130	CITY		2.960
JCT FAU 1007	2+0.960		CITY CONSTR			PMS	2.5	7.0	48	48	4	.130	CITY		3.090
GRAND AVE	3+0.090		CITY CONSTR			PMS	2.5	7.0	50	50	4	.250	CITY		3.340
GRAND AVE	3+0.340		CITY CONSTR			PMS	2.5	7.0	50	50	4	.610	CITY		3.950
GRAND AVE	3+0.950		CITY CONSTR			PMS	2.5	7.0	70	70	4	.140	CITY		4.090
GRAND AVE	4+0.090		CITY CONSTR			PMS	2.5	7.0	60	60	4	.490	CITY		4.580
GRAND AVE	4+0.580		CITY CONSTR			PMS	2.5	7.0	49	49	4	.360	CITY	3.530	4.940
JCT FAU 1017	4+0.940														

********** SUMMARY BY COUNTIES **********

	ROUTE	CONST	UNIMP	WYE	CITY <5000	URBAN INSIDE CITY LIMITS	URBAN OUTSIDE CITY LIMITS	TOTAL CITY	TOTAL URBAN	COUNTY	NATL FOREST	INDIAN RESERV	OTHER	NET RURAL
YELLOWSTONE	4.940	4.940				3.530	1.410	3.530	4.940					1.410

FEDERAL AID URBAN ROUTE NUMBER 1005

SECTION DESCRIPTION	MILE POST	MTCE SECT	PROJECT NUMBER	YEAR BLT	YEAR IMP	SURF TYPE	THICKNESS SURF	THICKNESS BASE	WIDTH SURF	WIDTH RDY	NO LN	SECT LENGTH	LOCA-TION	PROJCT LENGTH	ACCUM MILEAGE
JCT FAU 1010	0+0.000		CITY CONSTR			RMS	3.0	6.0	33	33	2	.250	CITY		.250
LV BILLINGS CL	0+0.250		CNTY CONSTR			RMS	3.0	6.0	33	33	2	.170	URBAN	.170	.420
ENT BILLINGS CL 24 ST	0+0.420		CITY CONSTR			RMS	3.0	6.0	30	30	2	.090	CITY		.510
24 ST	0+0.510		CITY CONSTR			RMS	3.0	6.0	40	40	2	.490	CITY		1.000
JCT FAU 1008	1+0.000		CITY CONSTR			RMS	3.0	6.0	52	52	2	.370	CITY		1.370
24 ST	1+0.370		CITY CONSTR			RMS	3.0	6.0	48	48	2	.130	CITY		1.500
JCT FAU 1006	1+0.500		CITY CONSTR			RMS	3.0	6.0	48	48	2	.490	CITY	1.820	1.990
JCT FAU 1004	1+0.990														

FEDERAL AID URBAN ROUTE NUMBER 1005

********** SUMMARY BY COUNTIES **********

	ROUTE	CONST	UNIMP	WYE	CITY <5000	URBAN INSIDE CITY LIMITS	URBAN OUTSIDE CITY LIMITS	TOTAL CITY	TOTAL URBAN	COUNTY	NATL FOREST	INDIAN RESERV	OTHER	NET RURAL
YELLOWSTONE	1.990	1.990				1.820	.170	1.820	1.990					.170

FEDERAL AID URBAN ROUTE NUMBER 1006

SECTION DESCRIPTION	MILE POST	MTCE SECT	PROJECT NUMBER	YEAR BLT	IMP	SURF TYPE	THICKNESS SURF	THICKNESS BASE	WIDTH SURF	WIDTH RDY	NO LN	SECT LENGTH	LOCA-TION	PROJCT LENGTH	ACCUM MILEAGE
JCT FAS 429	0+0.000		CNTY CONSTR			RMS	3.0	6.0	40	40	2	1.000	URBAN	1.000	1.000
ENT BILLINGS CL BROADWATER AVE	1+0.000		CITY CONSTR			RMS	3.0	6.0	40	40	2	.500	CITY		1.500
BROADWATER AVE	1+0.500		CITY CONSTR			RMS	3.0	6.0	83	83	2	.500	CITY		2.000
JCT FAU 1005	2+0.000		CITY CONSTR			RMS	3.0	6.0	50	50	2	.310	CITY		2.310
BROADWATER AVE	2+0.310		CITY CONSTR			RMS	3.0	6.0	35	35	2	.220	CITY		2.530
BROADWATER AVE	2+0.530		CITY CONSTR			RMS	3.0	6.0	55	55	2	.440	CITY		2.970
JCT FAU 1007	2+0.970		CITY CONSTR			RMS	3.0	6.0	52	52	2	.370	CITY		3.340
BROADWATER AVE	3+0.340		CITY CONSTR			RMS	3.0	6.0	27	27	2	.130	CITY		3.470
BROADWATER AVE BEG 4LNU	3+0.470		CITY CONSTR			RMS	3.0	6.0	60	60	4	.130	CITY		3.600
BROADWATER AVE	3+0.600		CITY CONSTR			RMS	3.0	6.0	55	55	4	.250	CITY		3.850
BROADWATER AVE	3+0.850		CITY CONSTR			RMS	3.0	6.0	40	40	4	.510	CITY		4.360
JCT FAU 1015	4+0.360		CITY CONSTR			RMS	3.0	6.0	40	40	4	.610	CITY	3.970	4.970
JCT FAU 1020	4+0.970														

********** SUMMARY BY COUNTIES **********

	ROUTE	CONST	UNIMP	WYE	CITY <5000	URBAN INSIDE CITY LIMITS	URBAN OUTSIDE CITY LIMITS	TOTAL CITY	TOTAL URBAN	COUNTY	NATL FOREST	INDIAN RESERV	OTHER	NET RURAL
YELLOWSTONE	4.970	4.970				3.970	1.000	3.970	4.970					1.000

FEDERAL AID URBAN ROUTE NUMBER 1007

SECTION DESCRIPTION	MILE POST	MTCE SECT	PROJECT NUMBER	YEAR BLT	IMP	SURF TYPE	THICKNESS SURF	THICKNESS BASE	WIDTH SURF	WIDTH RDY	NO LN	SECT LENGTH	LOCA-TION	PROJCT LENGTH	ACCUM MILEAGE
JCT FAU 1008	0+0.000		CITY CONSTR			RMS	3.0	6.0	48	48	2	.270	CITY		.270
16 ST W	0+0.270		CITY CONSTR			RMS	3.0	6.0	44	44	2	.230	CITY		.500
JCT FAU 1006	0+0.500		CITY CONSTR			RMS	3.0	6.0	48	48	2	.250	CITY		.750
16 ST W	0+0.750		CITY CONSTR			RMS	3.0	6.0	40	40	2	.085	CITY		.835
16 ST W	0+0.835		CITY CONSTR			RMS	3.0	6.0	45	45	2	.150	CITY	.985	.985
JCT FAU 1004	0+0.985														

********** SUMMARY BY COUNTIES **********

	ROUTE	CONST	UNIMP	WYE	CITY <5000	URBAN INSIDE CITY LIMITS	URBAN OUTSIDE CITY LIMITS	TOTAL CITY	TOTAL URBAN	COUNTY	NATL FOREST	INDIAN RESERV	OTHER	NET RURAL
YELLOWSTONE	.985	.985				.985		.985	.985					

FEDERAL AID URBAN ROUTE NUMBER 1008

SECTION DESCRIPTION	MILE POST	MTCE SECT	PROJECT NUMBER	YEAR BLT	IMP	SURF TYPE	THICKNESS SURF	THICKNESS BASE	WIDTH SURF	WIDTH RDY	NO LN	SECT LENGTH	LOCA-TION	PROJCT LENGTH	ACCUM MILEAGE
JCT FAS 429	0+0.000		CNTY CONSTR			RMS	3.0	6.0	24	24	2	1.750	URBAN	1.750	1.750
ENT BILLINGS CL CENTRAL AVE	1+0.750		CITY CONSTR			RMS	3.0	6.0	66	66	2	.250	CITY		2.000
JCT FAU 1005 BEG 4LNU	2+0.000		CITY CONSTR			RMS	3.0	6.0	66	66	4	.210	CITY		2.210
CENTRAL AVE	2+0.210		CITY CONSTR			RMS	3.0	6.0	48	48	4	.750	CITY		2.960
JCT FAU 1007	2+0.960		CITY CONSTR			RMS	3.0	6.0	48	48	4	.130	CITY		3.090
JCT FAU 1009	3+0.090		CITY CONSTR			RMS	3.0	6.0	48	48	4	1.120	CITY		4.210
JCT FAU 1025 END 4LNU BEG 1 WAY	4+0.210		CITY CONSTR			RMS	3.0	6.0	40	40	2	.080	CITY	2.540	4.290
JCT FAU 1020	4+0.290														

********** SUMMARY BY COUNTIES **********

	ROUTE	CONST	UNIMP	WYE	CITY <5000	URBAN INSIDE CITY LIMITS	URBAN OUTSIDE CITY LIMITS	TOTAL CITY	TOTAL URBAN	COUNTY	NATL FOREST	INDIAN RESERV	OTHER	NET RURAL
YELLOWSTONE	4.290	4.290				2.540	1.750	2.540	4.290					1.750

FEDERAL AID URBAN ROUTE NUMBER 1009

SECTION DESCRIPTION	MILE POST	MTCE SECT	PROJECT NUMBER	YEAR BLT	YEAR IMP	SURF TYPE	THICKNESS SURF	THICKNESS BASE	WIDTH SURF	WIDTH RDY	NO LN	SECT LENGTH	LOCA-TION	PROJCT LENGTH	ACCUM MILEAGE
JCT FAU 1010	0+0.000		CITY CONSTR			RMS	3.0	6.0	36	36	2	.070	CITY		.070
LV BILLINGS CL	0+0.070		CNTY CONSTR			RMS	3.0	6.0	36	36	2	.520	URBAN	.520	.590
ENT BILLINGS CL DANIEL ST	0+0.590		CITY CONSTR			RMS	3.0	6.0	40	40	2	.860	CITY	.930	1.450
JCT FAU 1008	1+0.450														

********** SUMMARY BY COUNTIES **********

	ROUTE	CONST	UNIMP	WYE	CITY <5000	URBAN INSIDE CITY LIMITS	URBAN OUTSIDE CITY LIMITS	TOTAL CITY	TOTAL URBAN	COUNTY	NATL FOREST	INDIAN RESERV	OTHER	NET RURAL
YELLOWSTONE	1.450	1.450				.930	.520	.930	1.450					.520

FEDERAL AID URBAN ROUTE NUMBER 1010

SECTION DESCRIPTION	MILE POST	MTCE SECT	PROJECT NUMBER	YEAR BLT	YEAR IMP	SURF TYPE	THICKNESS SURF	THICKNESS BASE	WIDTH SURF	WIDTH RDY	NO LN	SECT LENGTH	LOCA-TION	PROJCT LENGTH	ACCUM MILEAGE
JCT FAS 429	0+0.000		S 192 2	59	59	PMS	1.8	15.0	24	28	2	2.000	URBAN	2.000	2.000
JCT FAU 1005 ENT BILLINGS CL	2+0.000		S 192 4	65	65	PMS	4.2	20.0	24	28	2	.290	CITY		2.290
KINGS AVE BEG 4LND	2+0.290		S 192 4	65	65	PMS	4.2	20.0	65	80	4	.242	CITY		2.532
JCT FAU 1009	2+0.532		S 192 4	65	65	PMS	4.2	20.0	65	80	4	.166	CITY		2.698
NO NAME ST	2+0.698		SG 192 5	65	65	PMS	4.2	20.0	56	56	4	.036	CITY	.036	2.734
NO NAME ST	2+0.734		S 192 4	65	65	PMS	4.2	20.0	65	80	4	.170	CITY	.868	2.904
NO NAME ST	2+0.904		SG 192 3	65	65	PMS	4.2	20.0	56	56	4	.017	CITY	.017	2.921
JCT FAU 1020	2+0.921		S 192 3	65	65	PMS	4.2	20.0	56	56	4	.016	CITY	.016	2.937
NO NAME ST	2+0.937		I 90 8 19	65	65	PMS	4.2	20.0	56	56	4	.154	CITY	.154	3.091
JCT I 90 INT FAU 1011	3+0.091														

********** SUMMARY BY COUNTIES **********

	ROUTE	CONST	UNIMP	WYE	CITY <5000	URBAN INSIDE CITY LIMITS	URBAN OUTSIDE CITY LIMITS	TOTAL CITY	TOTAL URBAN	COUNTY	NATL FOREST	INDIAN RESERV	OTHER	NET RURAL
YELLOWSTONE	3.091	3.091				1.091	2.000	1.091	3.091					2.000

FEDERAL AID URBAN ROUTE NUMBER 1011

SECTION DESCRIPTION	MILE POST	MTCE SECT	PROJECT NUMBER	YEAR BLT	YEAR IMP	SURF TYPE	THICKNESS SURF	THICKNESS BASE	WIDTH SURF	WIDTH RDY	NO LN	SECT LENGTH	LOCA-TION	PROJCT LENGTH	ACCUM MILEAGE
W URBAN BDRY	0+0.000	5610	I 90 8 8	65	65	PMS	1.5	19.0	24	30	2	.913	URBAN		.913
ENT BILLINGS CL	0+0.913	5610	I 90 8 8	65	65	PMS	1.5	19.0	24	30	2	.019	CITY	.932	.932
NO NAME ST	0+0.932	5610	I 90 8 19	65	65	PMS			28	28	2	.016	CITY		.948
NO NAME ST	0+0.948	5610	I 90 8 19	65	65	PMS	4.2	16.8	24	30	2	.704	CITY	.720	1.652
JCT I 90 INT FAU 1010	1+0.652														

********** SUMMARY BY COUNTIES **********

	ROUTE	CONST	UNIMP	WYE	CITY <5000	URBAN INSIDE CITY LIMITS	URBAN OUTSIDE CITY LIMITS	TOTAL CITY	TOTAL URBAN	COUNTY	NATL FOREST	INDIAN RESERV	OTHER	NET RURAL
YELLOWSTONE	1.652	1.652				.739	.913	.739	1.652					.913

FEDERAL AID URBAN ROUTE NUMBER 1012

SECTION DESCRIPTION	MILE POST	MTCE SECT	PROJECT NUMBER	YEAR BLT	YEAR IMP	SURF TYPE	THICKNESS SURF	THICKNESS BASE	WIDTH SURF	WIDTH RDY	NO LN	SECT LENGTH	LOCA-TION	PROJCT LENGTH	ACCUM MILEAGE
W URBAN BDRY	0+0.000		CNTY CONSTR			RMS	3.0	6.0	14	14	2	.550	URBAN		.550
WICKS LN	0+0.550		CNTY CONSTR			RMS	3.0	6.0	26	26	2	.950	URBAN		1.500
WICKS LN	1+0.500		CNTY CONSTR			RMS	3.0	6.0	48	48	2	.250	URBAN		1.750
JCT FAP 16	1+0.750		CNTY CONSTR			RMS	3.0	6.0	28	28	2	1.250	URBAN	3.000	3.000
JCT BITTERROOT DR	3+0.000														

********** SUMMARY BY COUNTIES **********

	ROUTE	CONST	UNIMP	WYE	CITY <5000	URBAN INSIDE CITY LIMITS	URBAN OUTSIDE CITY LIMITS	TOTAL CITY	TOTAL URBAN	COUNTY	NATL FOREST	INDIAN RESERV	OTHER	NET RURAL
YELLOWSTONE	3.000	3.000					3.000		3.000					3.000

FEDERAL AID URBAN ROUTE NUMBER 1013

SECTION DESCRIPTION	MILE POST	MTCE SECT	PROJECT NUMBER	YEAR BLT	YEAR IMP	SURF TYPE	THICKNESS SURF	THICKNESS BASE	WIDTH SURF	WIDTH RDY	NO LN	SECT LENGTH	LOCA-TION	PROJCT LENGTH	ACCUM MILEAGE
JCT FAS 416	0+0.000		S 132 6	52	72	PMS	3.0	20.0	24	32	2	.588	URBAN	.588	.588
BILLINGS BLVD	0+0.588		I 90 8 22	66	66	PMS	2.4	18.0	24	32	2	.029	URBAN		.617
ENT BILLINGS CL BILLINGS BLVD	0+0.617		I 90 8 22	66	66	PMS	2.4	18.0	24	32	2	.349	CITY	.378	.966
BILLINGS BLVD	0+0.966		S 132 1	52	52	PMS	2.0	12.5	20	24	2	.034	CITY		1.000
JCT FAU 1026 LV BILLINGS CL	1+0.000		S 132 1	52	52	PMS	2.0	12.5	20	24	2	.130	URBAN		1.130
ENT BILLINGS CL BILLINGS BLVD	1+0.130		S 132 1	52	52	PMS	2.0	12.5	20	24	2	.120	CITY		1.250
LV BILLINGS CL	1+0.250		S 132 1	52	52	PMS	2.0	12.5	20	24	2	.250	URBAN		1.500
ENT BILLINGS CL BILLINGS BLVD	1+0.500		S 132 1	52	52	PMS	2.0	12.5	20	24	2	.180	CITY	.714	1.680
JCT FAU 1025	1+0.680														

********** SUMMARY BY COUNTIES **********

	ROUTE	CONST	UNIMP	WYE	CITY <5000	URBAN INSIDE CITY LIMITS	URBAN OUTSIDE CITY LIMITS	TOTAL CITY	TOTAL URBAN	COUNTY	NATL FOREST	INDIAN RESERV	OTHER	NET RURAL
YELLOWSTONE	1.680	1.680				.683	.997	.683	1.680					.997

FEDERAL AID URBAN ROUTE NUMBER 1014

SECTION DESCRIPTION	MILE POST	MTCE SECT	PROJECT NUMBER	YEAR BLT	YEAR IMP	SURF TYPE	THICKNESS SURF	THICKNESS BASE	WIDTH SURF	WIDTH RDY	NO LN	SECT LENGTH	LOCA-TION	PROJCT LENGTH	ACCUM MILEAGE
JCT FAP 53	0+0.000		U 296 15	63	63	PMS	4.2	14.0	30	30	2	.100	CITY	.100	.100
BLACK OTTER RD	0+0.100		S 172 U 90	72	72	PMS	2.4	11.0	28	28	2	1.323	CITY		1.423
LV BILLINGS CL	1+0.423		S 172 U 90	72	72	PMS	2.4	11.0	28	28	2	1.064	URBAN		2.487
ENT BILLINGS CL BLACK OTTER RD	2+0.487		S 172 U 90	72	72	PMS	2.4	11.0	28	28	2	.246	CITY		2.733
LV BILLINGS CL	2+0.733		S 172 U 90	72	72	PMS	2.4	11.0	28	28	2	.141	URBAN	2.774	2.874
BLACK OTTER RD	2+0.874		S 172 1	56	56	RMS	1.5	11.0	28	28	2	.023	URBAN	.023	2.897
JCT FAP 16	2+0.897		CNTY CONSTR			PRM			8	8	2	1.264	URBAN		4.161
JCT I 94 LOCKWOOD INT BEG 4LND	4+0.161	5630	IG 90 8	66	66	PMS	4.2	24.0	64	80	4	.091	URBAN		4.252
URBAN EXT END 4LND	4+0.252	5630	IG 90 8	66	66	PMS	4.2	24.0	36	36	2	.492	URBAN	.583	4.744
URBAN EXT	4+0.744	5630	FAP 187 C	38	50	RMS	1.0	5.0	24	24	2	.856	URBAN	.856	5.600
SE URBAN BDRY	5+0.600														

********** SUMMARY BY COUNTIES **********

	ROUTE	CONST	UNIMP	WYE	CITY <5000	URBAN INSIDE CITY LIMITS	URBAN OUTSIDE CITY LIMITS	TOTAL CITY	TOTAL URBAN	COUNTY	NATL FOREST	INDIAN RESERV	OTHER	NET RURAL
YELLOWSTONE	5.600	4.336	1.264			1.669	3.931	1.669	5.600					3.931

FEDERAL AID URBAN ROUTE NUMBER 1015

SECTION DESCRIPTION	MILE POST	MTCE SECT	PROJECT NUMBER	YEAR BLT	IMP	SURF TYPE	THICKNESS SURF	THICKNESS BASE	WIDTH SURF	WIDTH RDY	NO LN	SECT LENGTH	LOCA-TION	PROJCT LENGTH	ACCUM MILEAGE
JCT FAU 1020	0+0.000		CITY CONSTR			RMS	3.0	6.0	40	40	2	.480	CITY		.480
JCT FAU 1006	0+0.480		CITY CONSTR			RMS	3.0	6.0	40	40	2	.480	CITY		.960
JCT FAU 1004	0+0.960		CITY CONSTR			RMS	3.0	6.0	40	40	2	.410	CITY		1.370
FIFTH ST	1+0.370		CITY CONSTR			RMS	3.0	6.0	35	35	2	.270	CITY		1.640
JCT FAU 1016 COUPLET	1+0.640		CITY CONSTR			RMS	3.0	6.0	40	40	2	.070	CITY		1.710
JCT FAU 1016 COUPLET	1+0.710		CITY CONSTR			RMS	3.0	6.0	26	26	2	.250	CITY	1.960	1.960
JCT FAU 1002	1+0.960														

********** SUMMARY BY COUNTIES **********

	ROUTE	CONST	UNIMP	WYE	CITY <5000	URBAN INSIDE CITY LIMITS	URBAN OUTSIDE CITY LIMITS	TOTAL CITY	TOTAL URBAN	COUNTY	NATL FOREST	INDIAN RESERV	OTHER	NET RURAL
YELLOWSTONE	1.960	1.960				1.960		1.960	1.960					

FEDERAL AID URBAN ROUTE NUMBER 1016

SECTION DESCRIPTION	MILE POST	MTCE SECT	PROJECT NUMBER	YEAR BLT	IMP	SURF TYPE	THICKNESS SURF	THICKNESS BASE	WIDTH SURF	WIDTH RDY	NO LN	SECT LENGTH	LOCA-TION	PROJCT LENGTH	ACCUM MILEAGE
JCT FAU 1015 AVG LNG 4LND	0+0.000		CITY CONSTR			RMS	3.0	6.0	48	96	4	.340	CITY		.340
JCT FAU 1021 END COUPLET	0+0.340		CITY CONSTR			RMS	3.0	6.0	48	96	3	.160	CITY		.500
POLY DR 4LNU	0+0.500		CITY CONSTR			RMS	3.0	6.0	48	96	4	.080	CITY	.580	.580
JCT FAP 53	0+0.580														

********** SUMMARY BY COUNTIES **********

	ROUTE	CONST	UNIMP	WYE	CITY <5000	URBAN INSIDE CITY LIMITS	URBAN OUTSIDE CITY LIMITS	TOTAL CITY	TOTAL URBAN	COUNTY	NATL FOREST	INDIAN RESERV	OTHER	NET RURAL
YELLOWSTONE	.580	.580				.580		.580	.580					

FEDERAL AID URBAN ROUTE NUMBER 1017

SECTION DESCRIPTION	MILE POST	MTCE SECT	PROJECT NUMBER	YEAR BLT	IMP	SURF TYPE	THICKNESS SURF	THICKNESS BASE	WIDTH SURF	WIDTH RDY	NO LN	SECT LENGTH	LOCA-TION	PROJCT LENGTH	ACCUM MILEAGE
JCT FAU 1020 EB	0+0.000		CITY CONSTR			RMS	3.0	6.0	50	50	4	.060	CITY		.060
JCT FAU 1006	0+0.060		CITY CONSTR			RMS	3.0	6.0	50	50	4	.010	CITY		.070
JCT FAU 1020 WB	0+0.070		CITY CONSTR			RMS	3.0	6.0	50	50	4	.260	CITY		.330
JCT FAU 1018 EB	0+0.330		CITY CONSTR			RMS	3.0	6.0	50	50	4	.170	CITY	.500	.500
JCT FAU 1004 1018 WB	0+0.500														

********** SUMMARY BY COUNTIES **********

	ROUTE	CONST	UNIMP	WYE	CITY <5000	URBAN INSIDE CITY LIMITS	URBAN OUTSIDE CITY LIMITS	TOTAL CITY	TOTAL URBAN	COUNTY	NATL FOREST	INDIAN RESERV	OTHER	NET RURAL
YELLOWSTONE	.500	.500				.500		.500	.500					

FEDERAL AID URBAN ROUTE NUMBER 1018

SECTION DESCRIPTION	MILE POST	MTCE SECT	PROJECT NUMBER	YEAR BLT	IMP	SURF TYPE	THICKNESS SURF	THICKNESS BASE	WIDTH SURF	WIDTH RDY	NO LN	SECT LENGTH	LOCA-TION	PROJCT LENGTH	ACCUM MILEAGE
JCT FAU 1017 EB AVG LNG	0+0.000		CITY CONSTR			PMS	2.5	7.0	99	99	4	.220	CITY		.220
JCT FAU 1021	0+0.220		CITY CONSTR			PMS	2.5	7.0	99	99	4	.210	CITY		.430
JCT FAP 53	0+0.430		CITY CONSTR			RMS	1.5	10.0	99	99	4	1.010	CITY		1.440
JCT FAU 1022	1+0.440		CITY CONSTR			PMS	2.5	7.0	99	99	4	.200	CITY	1.640	1.640
LV BILLINGS CL	1+0.640		CNTY CONSTR			PMS	2.5	7.0	99	99	4	.350	URBAN	.350	1.990
JCT FAP 16	1+0.990														

********** SUMMARY BY COUNTIES **********

	ROUTE	CONST	UNIMP	WYE	CITY <5000	URBAN INSIDE CITY LIMITS	URBAN OUTSIDE CITY LIMITS	TOTAL CITY	TOTAL URBAN	COUNTY	NATL FOREST	INDIAN RESERV	OTHER	NET RURAL
YELLOWSTONE	1.990	1.990				1.640	.350	1.640	1.990					.350

FEDERAL AID URBAN ROUTE NUMBER 1019

SECTION DESCRIPTION	MILE POST	MTCE SECT	PROJECT NUMBER	YEAR BLT	YEAR IMP	SURF TYPE	THICKNESS SURF	THICKNESS BASE	WIDTH SURF	WIDTH RDY	NO LN	SECT LENGTH	LOCA-TION	PROJCT LENGTH	ACCUM MILEAGE
JCT FAU 1026	0+0.000		CNTY CONSTR			RMS	3.0	6.0	30	30	2	.130	URBAN		.130
ENT BILLINGS CL JACKSON ST	0+0.130		CITY CONSTR			RMS	3.0	6.0	30	30	2	.120	CITY		.250
LV BILLINGS CL	0+0.250		CNTY CONSTR			RMS	3.0	6.0	30	30	2	.430	URBAN	.560	.680
ENT BILLINGS CL JACKSON ST	0+0.680		CITY CONSTR			RMS	3.0	6.0	30	30	2	.320	CITY	.440	1.000
JCT FAU 1024	1+0.000														

********** SUMMARY BY COUNTIES **********

	ROUTE	CONST	UNIMP	WYE	CITY <5000	URBAN INSIDE CITY LIMITS	URBAN OUTSIDE CITY LIMITS	TOTAL CITY	TOTAL URBAN	COUNTY	NATL FOREST	INDIAN RESERV	OTHER	NET RURAL
YELLOWSTONE	1.000	1.000				.440	.560	.440	1.000					.560

FEDERAL AID URBAN ROUTE NUMBER 1020

SECTION DESCRIPTION	MILE POST	MTCE SECT	PROJECT NUMBER	YEAR BLT	YEAR IMP	SURF TYPE	THICKNESS SURF	THICKNESS BASE	WIDTH SURF	WIDTH RDY	NO LN	SECT LENGTH	LOCA-TION	PROJCT LENGTH	ACCUM MILEAGE
JCT I 90	0+0.000	5610	I 90 8 19	65	65	PMS	6.0	23.0	52	64	3	.158	URBAN	.158	.158
JCT FAU 1010	0+0.158	5610	F 228 19	65	65	PMS	6.0	23.0	64	80	4	.423	URBAN		.581
URBAN EXT	0+0.581	5610	F 228 19	65	65	PMS	6.0	23.0	68	68	4	.099	URBAN	.522	.680
URBAN EXT	0+0.680	5610	UF 228 16	63	63	PMS	6.0	17.0	60	60	4	.390	URBAN		1.070
ENT BILLINGS CL	1+0.070	5610	UF 228 16	63	63	PMS	6.0	17.0	60	60	4	.394	CITY		1.464
JCT FAU 1025	1+0.464	5610	UF 228 16	63	63	PMS	6.0	17.0	60	60	4	.081	CITY		1.545
JCT FAU 1022	1+0.545	5610	UF 228 16	63	63	PMS	6.0	17.0	60	60	4	.574	CITY		2.119
JCT FAU 1008	2+0.119	5610	UF 228 16	63	63	PMS	6.0	17.0	60	60	4	.027	CITY	1.466	2.146
MONTANA AVE	2+0.146	5610	U 228 16	63	63	PMS	3.0	14.0	60	60	4	.047	CITY		2.193
JCT FAU 1015	2+0.193	5610	U 228 16	63	63	PMS	3.0	14.0	60	60	4	.728	CITY	.775	2.921
JCT FAU 1017 BEG COUPLET AVG LNG	2+0.921		CITY CONSTR			PMS	2.0	12.0	99	99	6	.489	CITY		3.410
JCT FAU 1021	3+0.410		CITY CONSTR			PMS	2.0	12.0	99	99	6	.210	CITY		3.620
JCT FAP 53	3+0.620		CITY CONSTR			PMS	2.0	12.0	99	99	6	1.030	CITY	1.729	4.650
JCT FAU 1022 END COUPLET	4+0.650	5640	UG 230 4	53	53	PMS	3.0	14.0	60	60	4	.079	CITY	.079	4.729
FIRST AVE	4+0.729	5640	U 230 6	57	57	PMS	3.0	15.0	60	60	4	.318	CITY	.318	5.047
JCT FAP 16	5+0.047														

********** SUMMARY BY COUNTIES **********

	ROUTE	CONST	UNIMP	WYE	CITY <5000	URBAN INSIDE CITY LIMITS	URBAN OUTSIDE CITY LIMITS	TOTAL CITY	TOTAL URBAN	COUNTY	NATL FOREST	INDIAN RESERV	OTHER	NET RURAL
YELLOWSTONE	5.047	5.047				3.977	1.070	3.977	5.047					1.070

FEDERAL AID URBAN ROUTE NUMBER 1021

SECTION DESCRIPTION	MILE POST	MTCE SECT	PROJECT NUMBER	YEAR BLT	YEAR IMP	SURF TYPE	THICKNESS SURF	THICKNESS BASE	WIDTH SURF	WIDTH RDY	NO LN	SECT LENGTH	LOCA-TION	PROJCT LENGTH	ACCUM MILEAGE
JCT FAU 1020	0+0.000		CITY CONSTR			RMS	3.0	6.0	50	50	2	.070	CITY		.070
JCT FAU 1020	0+0.070		CITY CONSTR			RMS	3.0	6.0	50	50	2	.220	CITY		.290
JCT FAU 1018	0+0.290		CITY CONSTR			RMS	3.0	6.0	50	50	2	.140	CITY		.430
JCT FAU 1018	0+0.430		CITY CONSTR			RMS	3.0	6.0	50	50	2	.730	CITY		1.160
JCT FAU 1016	1+0.160		CITY CONSTR			RMS	3.0	6.0	50	50	2	.080	CITY	1.240	1.240
JCT FAU 1016	1+0.240														

********** SUMMARY BY COUNTIES **********

	ROUTE	CONST	UNIMP	WYE	CITY <5000	URBAN INSIDE CITY LIMITS	URBAN OUTSIDE CITY LIMITS	TOTAL CITY	TOTAL URBAN	COUNTY	NATL FOREST	INDIAN RESERV	OTHER	NET RURAL
YELLOWSTONE	1.240	1.240				1.240		1.240	1.240					

FEDERAL AID URBAN ROUTE NUMBER 1022

SECTION DESCRIPTION	MILE POST	MTCE SECT	PROJECT NUMBER	YEAR BLT	YEAR IMP	SURF TYPE	THICKNESS SURF	THICKNESS BASE	WIDTH SURF	WIDTH RDY	NO LN	SECT LENGTH	LOCA-TION	PROJCT LENGTH	ACCUM MILEAGE
JCT FAU 1020	0+0.000	5610	UF 228 16	63	63	PMS	2.0	14.0	40	40	4	.421	CITY		.421
JCT FAU 1025	0+0.421	5610	UF 228 16	63	63	PMS	2.0	14.0	50	50	4	.094	CITY	.515	.515
1 AVE	0+0.515	5643	FU 386 11	70	70	PMS	4.2	22.0	58	58	4	.277	CITY		.792
JCT FAU 1024	0+0.792	5643	FU 386 11	70	70	PMS	4.2	22.0	58	58	4	.057	CITY		.849
1 AVE	0+0.849	5643	U 386 2	50	50	PMS	4.2	22.0	58	58	4	.980	CITY		1.829
1 AVE	1+0.829	5643	FU 386 11	70	70	PMS	4.2	24.0	60	60	4	.216	CITY		2.045
JCT FAP 53	2+0.045	5643	FU 386 11	70	70	PMS	4.2	24.0	60	60	4	.072	CITY	.622	2.117
1 AVE	2+0.117	5643	U 386 2	50	50	PMS	4.2	24.0	60	60	4	.587	CITY		2.704
1 AVE	2+0.704	5643	U 386 2	50	50	PMS	2.0	14.0	40	40	4	.298	CITY	1.865	3.002
1 AVE	3+0.002	5643	UG 386 3	50	50	PMS	3.0	15.0	40	40	4	.084	CITY		3.086
LV BILLINGS CL	3+0.086	5643	UG 386 3	53	53	PMS	3.0	15.0	40	40	4	.040	URBAN		3.126
ENT BILLINGS CL	3+0.126	5643	UG 386 3	53	53	PMS	3.0	15.0	40	40	4	.075	CITY	.199	3.201
JCT FAU 1020	3+0.201	5643	UG 386 4	53	53	PMS	3.0	15.0	40	40	4	.202	CITY	.202	3.403
JCT FAU 1018	3+0.403														

********** SUMMARY BY COUNTIES **********

	ROUTE	CONST	UNIMP	WYE	CITY <5000	URBAN INSIDE CITY LIMITS	URBAN OUTSIDE CITY LIMITS	TOTAL CITY	TOTAL URBAN	COUNTY	NATL FOREST	INDIAN RESERV	OTHER	NET RURAL
YELLOWSTONE	3.403	3.403				3.363	.040	3.363	3.403					.040

FEDERAL AID URBAN ROUTE NUMBER 1023

SECTION DESCRIPTION	MILE POST	MTCE SECT	PROJECT NUMBER	YEAR BLT	IMP	SURF TYPE	THICKNESS SURF	BASE	WIDTH SURF	RDY	NO LN	SECT LENGTH	LOCA-TION	PROJCT LENGTH	ACCUM MILEAGE
JCT FAU 1026	0+0.000		CNTY CONSTR			RMS	3.0	6.0	24	24	2	.100	URBAN	.100	.100
ENT BILLINGS CL SUGAR AVE	0+0.100		CITY CONSTR			RMS	3.0	6.0	24	24	2	.680	CITY	.680	.780
JCT FAU 1024	0+0.780														

********** SUMMARY BY COUNTIES **********

	ROUTE	CONST	UNIMP	WYE	CITY <5000	URBAN INSIDE CITY LIMITS	URBAN OUTSIDE CITY LIMITS	TOTAL CITY	TOTAL URBAN	COUNTY	NATL FOREST	INDIAN RESERV	OTHER	NET RURAL
YELLOWSTONE	.780	.780				.680	.100	.680	.780					.100

FEDERAL AID URBAN ROUTE NUMBER 1024

SECTION DESCRIPTION	MILE POST	MTCE SECT	PROJECT NUMBER	YEAR BLT	IMP	SURF TYPE	THICKNESS SURF	BASE	WIDTH SURF	RDY	NO LN	SECT LENGTH	LOCA-TION	PROJCT LENGTH	ACCUM MILEAGE
JCT FAU 1022	0+0.000		CITY CONSTR			RMS	3.0	6.0	40	40	2	.400	CITY		.400
JCT FAU 1019	0+0.400		CITY CONSTR			RMS	3.0	6.0	40	40	2	1.000	CITY		1.400
JCT FAU 1023	1+0.400		CITY CONSTR			RMS	3.0	6.0	40	40	2	.100	CITY	1.500	1.500
JCT FAP 53	1+0.500														

********** SUMMARY BY COUNTIES **********

	ROUTE	CONST	UNIMP	WYE	CITY <5000	URBAN INSIDE CITY LIMITS	URBAN OUTSIDE CITY LIMITS	TOTAL CITY	TOTAL URBAN	COUNTY	NATL FOREST	INDIAN RESERV	OTHER	NET RURAL
YELLOWSTONE	1.500	1.500				1.500		1.500	1.500					

FEDERAL AID URBAN ROUTE NUMBER 1025

SECTION DESCRIPTION	MILE POST	MTCE SECT	PROJECT NUMBER	YEAR BLT	YEAR IMP	SURF TYPE	THICKNESS SURF	THICKNESS BASE	WIDTH SURF	WIDTH RDY	NO LN	SECT LENGTH	LOCA-TION	PROJCT LENGTH	ACCUM MILEAGE
JCT FAU 1020	0+0.000	5610	UF 228 16	63	63	PMS	4.2	19.0	32	32	2	.196	CITY		.196
JCT FAU 1013	0+0.196	5610	UF 228 16	63	63	PMS	4.2	19.0	32	32	2	.367	CITY		.563
JCT FAU 1022	0+0.563	5610	UF 228 16	63	63	PMS	4.2	19.0	32	32	2	.144	CITY	.707	.707
JCT FAU 1008	0+0.707														

********** SUMMARY BY COUNTIES **********

	ROUTE	CONST	UNIMP	WYE	CITY <5000	URBAN INSIDE CITY LIMITS	URBAN OUTSIDE CITY LIMITS	TOTAL CITY	TOTAL URBAN	COUNTY	NATL FOREST	INDIAN RESERV	OTHER	NET RURAL
YELLOWSTONE	.707	.707				.707		.707	.707					

FEDERAL AID URBAN ROUTE NUMBER 1026

SECTION DESCRIPTION	MILE POST	MTCE SECT	PROJECT NUMBER	YEAR BLT	YEAR IMP	SURF TYPE	THICKNESS SURF	THICKNESS BASE	WIDTH SURF	WIDTH RDY	NO LN	SECT LENGTH	LOCA-TION	PROJCT LENGTH	ACCUM MILEAGE
JCT FAU 1013	0+0.000		CNTY CONSTR			RMS	3.0	6.0	30	30	2	.120	URBAN		.120
ENT BILLINGS CL KINGS AVE	0+0.120		CITY CONSTR			RMS	3.0	6.0	30	30	2	.100	CITY		.220
LV BILLINGS CL	0+0.220		CNTY CONSTR			RMS	3.0	6.0	30	30	2	.150	URBAN		.370
ENT BILLINGS CL KINGS AVE	0+0.370		CITY CONSTR			RMS	3.0	6.0	30	30	2	.530	CITY		.900
LV BILLINGS CL	0+0.900		CNTY CONSTR			RMS	3.0	6.0	30	30	2	.100	URBAN		1.000
JCT FAU 1019	1+0.000		CNTY CONSTR			RMS	3.0	6.0	30	30	2	.750	URBAN	1.120	1.750
ENT BILLINGS CL KINGS AVE	1+0.750		CITY CONSTR			RMS	3.0	6.0	30	30	2	.350	CITY	.980	2.100
JCT FAU 1023	2+0.100														

********** SUMMARY BY COUNTIES **********

	ROUTE	CONST	UNIMP	WYE	CITY <5000	URBAN INSIDE CITY LIMITS	URBAN OUTSIDE CITY LIMITS	TOTAL CITY	TOTAL URBAN	COUNTY	NATL FOREST	INDIAN RESERV	OTHER	NET RURAL
YELLOWSTONE	2.100	2.100				.980	1.120	.980	2.100					1.120

FEDERAL AID URBAN ROUTE NUMBER 1201

SECTION DESCRIPTION	MILE POST	MTCE SECT	PROJECT NUMBER	YEAR BLT	YEAR IMP	SURF TYPE	THICKNESS SURF	THICKNESS BASE	WIDTH SURF	WIDTH RDY	NO LN	SECT LENGTH	LOCA-TION	PROJCT LENGTH	ACCUM MILEAGE
JCT FAS 458	0+0.000		S 243 3	65	65	PMS	2.4	18.0	30	30	2	.210	URBAN		.210
ENT BOZEMAN CL NO NAME ST	0+0.210		S 243 3	65	65	PMS	2.4	18.0	30	30	2	.020	CITY		.230
JCT FAU 1212	0+0.230		S 243 3	65	65	PMS	2.4	18.0	30	30	2	.777	CITY	1.007	1.007
JCT FAU 1210	1+0.007		S 243 5	65	65	PMS	2.4	90.0	34	34	2	.561	CITY	.561	1.568
JCT FAP 50	1+0.568		CITY CONSTR			PRM			8	8	2	.420	CITY		1.988
JCT FAU 1204	1+0.988		CITY CONSTR			GRV	3.0		20	20	2	.202	CITY	.202	2.190
LV BOZEMAN CL	2+0.190		CNTY CONSTR			GRV	3.0		20	20	2	.870	URBAN		3.060
BOZEMAN URBAN BAXTER LN	3+0.060		CNTY CONSTR			BST	.7	3.0	20	20	2	.940	URBAN	1.810	4.000
JCT FAU 1207	4+0.000														

********** SUMMARY BY COUNTIES **********

	ROUTE	CONST	UNIMP	WYE	CITY <5000	URBAN INSIDE CITY LIMITS	URBAN OUTSIDE CITY LIMITS	TOTAL CITY	TOTAL URBAN	COUNTY	NATL FOREST	INDIAN RESERV	OTHER	NET RURAL
GALLATIN	4.000	3.580	.420			1.980	2.020	1.980	4.000					2.020

FEDERAL AID URBAN ROUTE NUMBER 1202

SECTION DESCRIPTION	MILE POST	MTCE SECT	PROJECT NUMBER	YEAR BLT	YEAR IMP	SURF TYPE	THICKNESS SURF	THICKNESS BASE	WIDTH SURF	WIDTH RDY	NO LN	SECT LENGTH	LOCA-TION	PROJCT LENGTH	ACCUM MILEAGE
JCT FAU 1207	0+0.000		CITY CONSTR			PRM			8	8	2	.570	CITY		.570
NO NAME ST	0+0.570		CITY CONSTR			GRV	3.0		20	20	2	.170	CITY	.170	.740
JCT FAU 1211	0+0.740														

********** SUMMARY BY COUNTIES **********

	ROUTE	CONST	UNIMP	WYE	CITY <5000	URBAN INSIDE CITY LIMITS	URBAN OUTSIDE CITY LIMITS	TOTAL CITY	TOTAL URBAN	COUNTY	NATL FOREST	INDIAN RESERV	OTHER	NET RURAL
GALLATIN	.740	.170	.570			.740		.740	.740					

FEDERAL AID URBAN ROUTE NUMBER 1203

SECTION DESCRIPTION	MILE POST	MTCE SECT	PROJECT NUMBER	YEAR BLT	YEAR IMP	SURF TYPE	THICKNESS SURF	THICKNESS BASE	WIDTH SURF	WIDTH RDY	NO LN	SECT LENGTH	LOCA-TION	PROJCT LENGTH	ACCUM MILEAGE
JCT FAU 1212	0+0.000		CITY CONSTR			GRV	3.0		30	30	2	.170	CITY		.170
S 11 AVE	0+0.170		CITY CONSTR			RMS	3.0	6.0	40	40	2	.580	CITY		.750
JCT FAU 1210	0+0.750		CITY CONSTR			RMS	3.0	6.0	40	40	2	.370	CITY	1.120	1.120
S 11 AVE	1+0.120		US 449 2	73	75	PMS	3.0	15.0	44	44	2	.130	CITY		1.250
JCT FAU 1208	1+0.250		US 449 2	73	75	PMS	3.0	15.0	44	44	2	.067	CITY	.197	1.317
JCT FAP 50	1+0.317														

********** SUMMARY BY COUNTIES **********

	ROUTE	CONST	UNIMP	WYE	CITY <5000	URBAN INSIDE CITY LIMITS	URBAN OUTSIDE CITY LIMITS	TOTAL CITY	TOTAL URBAN	COUNTY	NATL FOREST	INDIAN RESERV	OTHER	NET RURAL
GALLATIN	1.317	1.317				1.317		1.317	1.317					

FEDERAL AID URBAN ROUTE NUMBER 1204

SECTION DESCRIPTION	MILE POST	MTCE SECT	PROJECT NUMBER	YEAR BLT	YEAR IMP	SURF TYPE	THICKNESS SURF	THICKNESS BASE	WIDTH SURF	WIDTH RDY	NO LN	SECT LENGTH	LOCA-TION	PROJCT LENGTH	ACCUM MILEAGE
JCT FAU 1201	0+0.000		CNTY CONSTR			RMS	3.0	6.0	30	30	2	.760	URBAN		.760
JCT FAU 1207	0+0.760		CNTY CONSTR			RMS	3.0	6.0	30	30	2	.370	URBAN		1.130
JCT FAU 1209	1+0.130		CNTY CONSTR			RMS	3.0	6.0	30	30	2	.350	URBAN	1.480	1.480
JCT FAU 1211	1+0.480														

********** SUMMARY BY COUNTIES **********

	ROUTE	CONST	UNIMP	WYE	CITY <5000	URBAN INSIDE CITY LIMITS	URBAN OUTSIDE CITY LIMITS	TOTAL CITY	TOTAL URBAN	COUNTY	NATL FOREST	INDIAN RESERV	OTHER	NET RURAL
GALLATIN	1.480	1.480					1.480		1.480					1.480

FEDERAL AID URBAN ROUTE NUMBER 1205

SECTION DESCRIPTION	MILE POST	MTCE SECT	PROJECT NUMBER	YEAR BLT	IMP	SURF TYPE	THICKNESS SURF	BASE	WIDTH SURF	RDY	NO LN	SECT LENGTH	LOCA-TION	PROJCT LENGTH	ACCUM MILEAGE
JCT FAU 1210 BEG 4LND	0+0.000		CITY CONSTR			RMS	3.0	6.0	40	61	4	.490	CITY		.490
JCT FAU 1208	0+0.490		CITY CONSTR			RMS	3.0	6.0	40	61	4	.070	CITY	.560	.560
JCT FAP 50	0+0.560														

********** SUMMARY BY COUNTIES **********

	ROUTE	CONST	UNIMP	WYE	CITY <5000	URBAN INSIDE CITY LIMITS	URBAN OUTSIDE CITY LIMITS	TOTAL CITY	TOTAL URBAN	COUNTY	NATL FOREST	INDIAN RESERV	OTHER	NET RURAL
GALLATIN	.560	.560				.560		.560	.560					

FEDERAL AID URBAN ROUTE NUMBER 1206

SECTION DESCRIPTION	MILE POST	MTCE SECT	PROJECT NUMBER	YEAR BLT	IMP	SURF TYPE	THICKNESS SURF	BASE	WIDTH SURF	RDY	NO LN	SECT LENGTH	LOCA-TION	PROJCT LENGTH	ACCUM MILEAGE
JCT FAP 50	0+0.000		CITY CONSTR			RMS	3.0	6.0	24	24	2	.070	CITY		.070
W MENDENHALL ST	0+0.070		CITY CONSTR			RMS	3.0	6.0	40	40	2	.260	CITY		.330
JCT FAU 1207	0+0.330		CITY CONSTR			RMS	3.0	6.0	40	40	2	.370	CITY		.700
JCT FAU 1209	0+0.700		CITY CONSTR			RMS	3.0	6.0	40	40	2	.330	CITY	1.030	1.030
JCT FAU 1211	1+0.030														

********** SUMMARY BY COUNTIES **********

	ROUTE	CONST	UNIMP	WYE	CITY <5000	URBAN INSIDE CITY LIMITS	URBAN OUTSIDE CITY LIMITS	TOTAL CITY	TOTAL URBAN	COUNTY	NATL FOREST	INDIAN RESERV	OTHER	NET RURAL
GALLATIN	1.030	1.030				1.030		1.030	1.030					

FEDERAL AID URBAN ROUTE NUMBER 1207

SECTION DESCRIPTION	MILE POST	MTCE SECT	PROJECT NUMBER	YEAR BLT	YEAR IMP	SURF TYPE	THICKNESS SURF	THICKNESS BASE	WIDTH SURF	WIDTH RDY	NO LN	SECT LENGTH	LOCA-TION	PROJCT LENGTH	ACCUM MILEAGE
JCT FAP 50	0+0.000	1603	U 222 16	65	65	PMS	3.0	15.0	52	56	4	.070	CITY		.070
JCT FAU 1206	0+0.070	1603	U 222 16	65	65	PMS	3.0	15.0	52	56	4	.127	CITY		.197
7 AVE N	0+0.197	1603	U 222 16	65	65	PMS	3.0	15.0	72	76	4	.240	CITY		.437
JCT FAU 1204	0+0.437	1603	U 222 16	65	65	PMS	3.0	15.0	72	76	4	.499	CITY	.936	.936
JCT FAU 1202 LV BOZEMAN CL	0+0.936	1610	I 90 6 13	66	66	PMS	4.2	14.0	68	88	4	.174	URBAN		1.110
JCT FAU 1201	1+0.110	1610	I 90 6 13	66	66	PMS	4.2	14.0	68	88	4	.113	URBAN	.287	1.223
JCT I 90 W BOZEMAN INT	1+0.223														

********** SUMMARY BY COUNTIES **********

	ROUTE	CONST	UNIMP	WYE	CITY <5000	URBAN INSIDE CITY LIMITS	URBAN OUTSIDE CITY LIMITS	TOTAL CITY	TOTAL URBAN	COUNTY	NATL FOREST	INDIAN RESERV	OTHER	NET RURAL
GALLATIN	1.223	1.223				.936	.287	.936	1.223					.287

FEDERAL AID URBAN ROUTE NUMBER 1208

SECTION DESCRIPTION	MILE POST	MTCE SECT	PROJECT NUMBER	YEAR BLT	YEAR IMP	SURF TYPE	THICKNESS SURF	THICKNESS BASE	WIDTH SURF	WIDTH RDY	NO LN	SECT LENGTH	LOCA-TION	PROJCT LENGTH	ACCUM MILEAGE
JCT FAU 1203	0+0.000		CITY CONSTR			RMS	3.0	6.0	40	40	2	.190	CITY		.190
JCT FAU 1205	0+0.190		CITY CONSTR			RMS	3.0	6.0	40	40	2	.460	CITY		.650
JCT FAU 1209	0+0.650		CITY CONSTR			RMS	3.0	6.0	40	40	2	.330	CITY	.980	.980
JCT FAU 1211	0+0.980														

********** SUMMARY BY COUNTIES **********

	ROUTE	CONST	UNIMP	WYE	CITY <5000	URBAN INSIDE CITY LIMITS	URBAN OUTSIDE CITY LIMITS	TOTAL CITY	TOTAL URBAN	COUNTY	NATL FOREST	INDIAN RESERV	OTHER	NET RURAL
GALLATIN	.980	.980				.980		.980	.980					

FEDERAL AID URBAN ROUTE NUMBER 1209

SECTION DESCRIPTION	MILE POST	MTCE SECT	PROJECT NUMBER	YEAR BLT	IMP	SURF TYPE	THICKNESS SURF	BASE	WIDTH SURF	RDY	NO LN	SECT LENGTH	LOCA-TION	PROJCT LENGTH	ACCUM MILEAGE
JCT FAU 1212	0+0.000		CITY CONSTR			RMS	3.0	6.0	44	44	2	.770	CITY		.770
JCT FAU 1210	0+0.770		CITY CONSTR			RMS	3.0	6.0	44	44	2	.490	CITY		1.260
JCT FAU 1208	1+0.260		CITY CONSTR			RMS	3.0	6.0	44	44	2	.080	CITY		1.340
JCT FAP 50	1+0.340		CITY CONSTR			RMS	3.0	6.0	36	36	2	.070	CITY		1.410
JCT FAU 1206	1+0.410		CITY CONSTR			RMS	3.0	6.0	36	36	2	.370	CITY	1.780	1.780
JCT FAU 1204	1+0.780														

********** SUMMARY BY COUNTIES **********

	ROUTE	CONST	UNIMP	WYE	CITY <5000	URBAN INSIDE CITY LIMITS	URBAN OUTSIDE CITY LIMITS	TOTAL CITY	TOTAL URBAN	COUNTY	NATL FOREST	INDIAN RESERV	OTHER	NET RURAL
GALLATIN	1.780	1.780				1.780		1.780	1.780					

FEDERAL AID URBAN ROUTE NUMBER 1210

SECTION DESCRIPTION	MILE POST	MTCE SECT	PROJECT NUMBER	YEAR BLT	IMP	SURF TYPE	THICKNESS SURF	BASE	WIDTH SURF	RDY	NO LN	SECT LENGTH	LOCA-TION	PROJCT LENGTH	ACCUM MILEAGE
JCT FAP 50	0+0.000		CITY CONSTR			RMS	3.0	6.0	26	26	2	.660	CITY		.660
JCT FAU 1201	0+0.660		CITY CONSTR			RMS	3.0	6.0	26	26	2	.490	CITY		1.150
JCT FAU 1203	1+0.150		CITY CONSTR			RMS	3.0	6.0	40	40	2	.190	CITY		1.340
JCT FAU 1205	1+0.340		CITY CONSTR			RMS	3.0	6.0	40	40	2	.450	CITY		1.790
JCT FAU 1209	1+0.790		CITY CONSTR			RMS	3.0	6.0	40	40	2	.140	CITY	1.930	1.930
COLLEGE ST	1+0.930		CITY CONSTR			PRM			8	8	2	.270	CITY		2.200
JCT FAU 1213	2+0.200														

********** SUMMARY BY COUNTIES **********

	ROUTE	CONST	UNIMP	WYE	CITY <5000	URBAN INSIDE CITY LIMITS	URBAN OUTSIDE CITY LIMITS	TOTAL CITY	TOTAL URBAN	COUNTY	NATL FOREST	INDIAN RESERV	OTHER	NET RURAL
GALLATIN	2.200	1.930	.270			2.200		2.200	2.200					

FEDERAL AID URBAN ROUTE NUMBER 1211

SECTION DESCRIPTION	MILE POST	MTCE SECT	PROJECT NUMBER	YEAR BLT	YEAR IMP	SURF TYPE	THICKNESS SURF	THICKNESS BASE	WIDTH SURF	WIDTH RDY	NO LN	SECT LENGTH	LOCA-TION	PROJCT LENGTH	ACCUM MILEAGE
JCT FAU 1208	0+0.000		CITY CONSTR			RMS	3.0	6.0	40	40	2	.070	CITY		.070
JCT FAP 50	0+0.070		CITY CONSTR			PMS	2.0	6.0	40	40	2	.080	CITY		.150
JCT FAU 1206	0+0.150		CITY CONSTR			RMS	2.0	5.0	32	32	2	.070	CITY	.220	.220
ROUSE AVE	0+0.220		US 370 8	58	58	PMS	1.5	15.0	28	28	2	.290	CITY		.510
JCT FAU 1204	0+0.510		US 370 8	58	58	PMS	1.5	15.0	28	28	2	.492	CITY	.782	1.002
LV BOZEMAN CL	1+0.002		S 370 10	58	58	PMS	3.0	18.0	24	24	2	.030	URBAN	.030	1.032
JCT FAS 293	1+0.032														

********** SUMMARY BY COUNTIES **********

	ROUTE	CONST	UNIMP	WYE	CITY <5000	URBAN INSIDE CITY LIMITS	URBAN OUTSIDE CITY LIMITS	TOTAL CITY	TOTAL URBAN	COUNTY	NATL FOREST	INDIAN RESERV	OTHER	NET RURAL
GALLATIN	1.032	1.032				1.002	.030	1.002	1.032					.030

FEDERAL AID URBAN ROUTE NUMBER 1212

SECTION DESCRIPTION	MILE POST	MTCE SECT	PROJECT NUMBER	YEAR BLT	YEAR IMP	SURF TYPE	THICKNESS SURF	THICKNESS BASE	WIDTH SURF	WIDTH RDY	NO LN	SECT LENGTH	LOCA-TION	PROJCT LENGTH	ACCUM MILEAGE
JCT FAU 1201	0+0.000		CITY CONSTR			GRV	3.0		24	24	2	.080	CITY		.080
LV BOZEMAN CL	0+0.080		CNTY CONSTR			GRV	3.0		24	24	2	.130	URBAN		.210
BOZEMAN URBAN	0+0.210		CNTY CONSTR			PRM			8	8	2	.030	URBAN		.240
ENT BOZEMAN CL NO NAME ST	0+0.240		CITY CONSTR			PRM			8	8	2	.260	CITY		.500
JCT FAU 1203	0+0.500		CITY CONSTR			GRV	3.0		24	24	2	.530	CITY		1.030
JCT FAU 1209	1+0.030		CITY CONSTR			GRV	3.0		32	32	2	.300	CITY		1.330
LV BOZEMAN CL	1+0.330		CNTY CONSTR			GRV	3.0		32	32	2	.510	URBAN		1.840
JCT FAU 1213 ENT BOZEMAN CL KAGY	1+0.840		CITY CONSTR			GRV	3.0		24	24	2	.230	CITY		2.070
JCT FAU 1215	2+0.070		CITY CONSTR			GRV	3.0		24	24	2	.250	CITY	1.390	2.320
LV BOZEMAN CL	2+0.320		CNTY CONSTR			GRV	3.0		24	24	2	1.020	URBAN	1.660	3.340
E BOZEMAN URBAN BDRY	3+0.340														

********** SUMMARY BY COUNTIES **********

	ROUTE	CONST	UNIMP	WYE	CITY <5000	URBAN INSIDE CITY LIMITS	URBAN OUTSIDE CITY LIMITS	TOTAL CITY	TOTAL URBAN	COUNTY	NATL FOREST	INDIAN RESERV	OTHER	NET RURAL
GALLATIN	3.340	3.050	.290			1.650	1.690	1.650	3.340					1.690

FEDERAL AID URBAN ROUTE NUMBER 1213

SECTION DESCRIPTION	MILE POST	MTCE SECT	PROJECT NUMBER	YEAR BLT	IMP	SURF TYPE	THICKNESS SURF	THICKNESS BASE	WIDTH SURF	WIDTH RDY	NO LN	SECT LENGTH	LOCA-TION	PROJCT LENGTH	ACCUM MILEAGE
JCT FAU 1212	0+0.000		CITY CONSTR			RMS	3.0	6.0	22	22	2	.130	CITY		.130
LV BOZEMAN CL	0+0.130		CNTY CONSTR			RMS	3.0	6.0	22	22	2	.120	URBAN		.250
ENT BOZEMAN CL SOURDOUGH RD	0+0.250		CITY CONSTR			RMS	3.0	6.0	22	22	2	.030	CITY		.280
LV BOZEMAN CL	0+0.280		CNTY CONSTR			RMS	3.0	6.0	22	22	2	.120	URBAN		.400
ENT BOZEMAN CL SOURDOUGH RD	0+0.400		CITY CONSTR			RMS	3.0	6.0	22	22	2	.040	CITY		.440
LV BOZEMAN CL	0+0.440		CNTY CONSTR			RMS	3.0	6.0	22	22	2	.560	URBAN	.800	1.000
JCT FAU 1210 ENT BOZEMAN CL	1+0.000		CITY CONSTR			RMS	3.0	6.0	22	22	2	.560	CITY	.760	1.560
JCT FAP 50	1+0.560														

********** SUMMARY BY COUNTIES **********

	ROUTE	CONST	UNIMP	WYE	CITY <5000	URBAN INSIDE CITY LIMITS	URBAN OUTSIDE CITY LIMITS	TOTAL CITY	TOTAL URBAN	COUNTY	NATL FOREST	INDIAN RESERV	OTHER	NET RURAL
GALLATIN	1.560	1.560				.760	.800	.760	1.560					.800

FEDERAL AID URBAN ROUTE NUMBER 1215

SECTION DESCRIPTION	MILE POST	MTCE SECT	PROJECT NUMBER	YEAR BLT	IMP	SURF TYPE	THICKNESS SURF	THICKNESS BASE	WIDTH SURF	WIDTH RDY	NO LN	SECT LENGTH	LOCA-TION	PROJCT LENGTH	ACCUM MILEAGE
JCT FAU 1212	0+0.000		CITY CONSTR			RMS	3.0	6.0	30	30	2	1.600	CITY	1.600	1.600
JCT FAP 50	1+0.600														

********** SUMMARY BY COUNTIES **********

	ROUTE	CONST	UNIMP	WYE	CITY <5000	URBAN INSIDE CITY LIMITS	URBAN OUTSIDE CITY LIMITS	TOTAL CITY	TOTAL URBAN	COUNTY	NATL FOREST	INDIAN RESERV	OTHER	NET RURAL
GALLATIN	1.600	1.600				1.600		1.600	1.600					

FEDERAL AID URBAN ROUTE NUMBER 1801

SECTION DESCRIPTION	MILE POST	MTCE SECT	PROJECT NUMBER	YEAR BLT	YEAR IMP	SURF TYPE	THICKNESS SURF	THICKNESS BASE	WIDTH SURF	WIDTH RDY	NO LN	SECT LENGTH	LOCA-TION	PROJCT LENGTH	ACCUM MILEAGE
JCT I 115 W BUTTE INT AVG LNG	0+0.000	4710	I 115 2 5	69	69	PMS	5.0	9.0	32	32	2	.116	URBAN		.116
ENT BUTTE CL END AVG LNG	0+0.116	4710	I 115 2 5	69	69	PMS	5.0	9.0	32	32	2	.032	CITY	.148	.148
EXCELSIOR AVE	0+0.148		NRM 70 C	27	27	PCC	6.0	5.0	36	36	2	.642	CITY	.642	.790
JCT FAU 1804	0+0.790		CITY CONSTR	15	15	PMS	2.0	5.0	44	44	2	.450	CITY		1.240
LV BUTTE CL	1+0.240		CNTY CONSTR	45	45	RMS	1.5	5.0	24	36	2	.120	URBAN		1.360
JCT FAU 1802	1+0.360		CNTY CONSTR	46	46	RMS	3.0	6.0	24	26	2	.570	URBAN		1.930
URBAN	1+0.930		S 379 2	48	48	RMS	2.5	3.0	60	60	2	.398	URBAN		2.328
URBAN	2+0.328		S 379 2	48	48	RMS	2.5	3.0	45	45	2	.114	URBAN		2.442
URBAN	2+0.442		S 379 2	48	48	RMS	2.5	3.0	32	32	2	.072	URBAN	.584	2.514
URBAN	2+0.514		S 379 3	56	56	PMS	2.5	9.0	28	28	2	.284	URBAN	.284	2.798
URBAN	2+0.798		CNTY CONSTR	46	46	RMS	2.5	3.0	18	18	2	.600	URBAN	1.290	3.398
ENT BUTTE CL MAIN ST	3+0.398		CITY CONSTR	46	46	PCC	4.0	6.0	60	60	2	.250	CITY	.700	3.648
MAIN ST	3+0.648		WPMS 379	36	36	PMS	4.2	4.0	56	56	2	.143	CITY	.143	3.791
JCT FAP 3	3+0.791														

********** SUMMARY BY COUNTIES **********

	ROUTE	CONST	UNIMP	WYE	CITY <5000	URBAN INSIDE CITY LIMITS	URBAN OUTSIDE CITY LIMITS	TOTAL CITY	TOTAL URBAN	COUNTY	NATL FOREST	INDIAN RESERV	OTHER	NET RURAL
SILVER BOW	3.791	3.791				1.517	2.274	1.517	3.791					2.274

FEDERAL AID URBAN ROUTE NUMBER 1802

SECTION DESCRIPTION	MILE POST	MTCE SECT	PROJECT NUMBER	YEAR BLT	YEAR IMP	SURF TYPE	THICKNESS SURF	THICKNESS BASE	WIDTH SURF	WIDTH RDY	NO LN	SECT LENGTH	LOCA-TION	PROJCT LENGTH	ACCUM MILEAGE
JCT FAU 1801	0+0.000		CNTY CONSTR			GRV	2.0		34	36	2	.450	URBAN	.450	.450
JCT FAS 276	0+0.450														

********** SUMMARY BY COUNTIES **********

	ROUTE	CONST	UNIMP	WYE	CITY <5000	URBAN INSIDE CITY LIMITS	URBAN OUTSIDE CITY LIMITS	TOTAL CITY	TOTAL URBAN	COUNTY	NATL FOREST	INDIAN RESERV	OTHER	NET RURAL
SILVER BOW	.450	.450					.450		.450					.450

FEDERAL AID URBAN ROUTE NUMBER 1803

SECTION DESCRIPTION	MILE POST	MTCE SECT	PROJECT NUMBER	YEAR BLT	YEAR IMP	SURF TYPE	THICKNESS SURF	THICKNESS BASE	WIDTH SURF	WIDTH RDY	NO LN	SECT LENGTH	LOCA-TION	PROJCT LENGTH	ACCUM MILEAGE
JCT FAP 29	0+0.000	4703	FAP 207 B	28	54	RMS	1.5	6.0	30	30	2	.280	URBAN	.280	.280
URBAN	0+0.280	4703	CNTY CONSTR	17	17	RMS	6.0	8.0	24	24	2	.500	URBAN		.780
URBAN BEG 4LN	0+0.780	4703	CNTY CONSTR	17	74	PMS	6.0	8.0	48	48	4	.470	URBAN		1.250
JCT FAU 1818	1+0.250	4703	CNTY CONSTR	17	74	RMS	6.0	8.0	48	48	4	.680	URBAN		1.930
JCT FAU 1816	1+0.930	4703	CNTY CONSTR	17	74	RMS	6.0	8.0	48	48	4	.350	URBAN	2.000	2.280
JCT FAU 1814 ENT BUTTE CL HARRISON	2+0.280	4703	CITY CONSTR			PMS	3.0	15.0	48	48	4	.402	CITY	.402	2.682
HARRISON AVE BEG 4LND	2+0.682	4703	F 279 4	64	64	PMS	3.0	15.0	70	90	4	.099	CITY		2.781
HARRISON AVE	2+0.781	4703	I 15 2 14	64	64	PMS	3.0	15.0	72	90	4	.139	CITY		2.920
JCT I 15 I 90 HARRISON AVE INT	2+0.920	4703	I 15 2 14	64	64	PMS	3.0	15.0	72	90	4	.071	CITY	.210	2.991
HARRISON AVE END 4LND	2+0.991	4703	F 279 4	64	64	PMS	3.0	15.0	70	90	4	.184	CITY	.283	3.175
HARRISON AVE BEG 4LN	3+0.175	4703	CITY CONSTR	22	22	RMS	3.0	6.0	70	70	4	.020	CITY		3.195
JCT FAU 1812	3+0.195	4703	CITY CONSTR	22	22	RMS	3.0	6.0	70	70	4	.520	CITY		3.715
HARRISON AVE	3+0.715	4703	CITY CONSTR	22	22	RMS	3.0	6.0	60	60	4	.065	CITY	.605	3.780
HARRISON AVE	3+0.780	4703	M 9018 1	22	75	PMS	3.0	15.0	64	64	4	.155	CITY		3.935
JCT FAU 1810	3+0.935	4703	M 9018 1	22	75	PMS	3.0	15.0	64	64	4	.126	CITY	.281	4.061
HARRISON AVE	4+0.061	4703	CITY CONSTR	22	22	RMS	3.0	6.0	70	70	4	.044	CITY		4.105
JCT FAU 1808	4+0.105	4703	CITY CONSTR	22	22	RMS	3.0	6.0	70	70	4	.190	CITY		4.295
FRONT ST END 4LN	4+0.295	4703	CITY CONSTR	22	22	RMS	3.0	6.0	60	60	4	.130	CITY	.364	4.425
JCT FAU 1806	4+0.425	4703	NRM 280	34	34	PMS	2.0	11.0	44	44	2	.315	CITY		4.740
UTAH AVE	4+0.740	4703	NRM 280	34	34	PMS	2.0	9.0	60	60	2	.480	CITY	.795	5.220
JCT FAP 3	5+0.220														

********** SUMMARY BY COUNTIES **********

	ROUTE	CONST	UNIMP	WYE	CITY <5000	URBAN INSIDE CITY LIMITS	URBAN OUTSIDE CITY LIMITS	TOTAL CITY	TOTAL URBAN	COUNTY	NATL FOREST	INDIAN RESERV	OTHER	NET RURAL
SILVER BOW	5.220	5.220				2.940	2.280	2.940	5.220					2.280

FEDERAL AID URBAN ROUTE NUMBER 1804

SECTION DESCRIPTION	MILE POST	MTCE SECT	PROJECT NUMBER	YEAR BLT	YEAR IMP	SURF TYPE	THICKNESS SURF	THICKNESS BASE	WIDTH SURF	WIDTH RDY	NO LN	SECT LENGTH	LOCA-TION	PROJCT LENGTH	ACCUM MILEAGE
W URBAN BDRY	0+0.000	4703	CITY CONSTR			RMS	3.0	6.0	30	30	2	.250	CITY		.250
PARK ST	0+0.250	0703	CITY CONSTR			RMS	3.0	6.0	40	40	2	.250	CITY	.500	.500
JCT FAU 1801	0+0.500	0703	FAP 242 F	36	36	PMS	4.0	5.0	64	64	2	.300	CITY		.800
PARK ST BEG 4LN	0+0.800	0703	FAP 242 F	36	36	PMS	4.0	5.0	64	64	4	.188	CITY	.488	.988
JCT FAP 3	0+0.988														

FEDERAL AID URBAN ROUTE NUMBER 1804

********** SUMMARY BY COUNTIES **********

	ROUTE	CONST	UNIMP	WYE	CITY <5000	URBAN INSIDE CITY LIMITS	URBAN OUTSIDE CITY LIMITS	TOTAL CITY	TOTAL URBAN	COUNTY	NATL FOREST	INDIAN RESERV	OTHER	NET RURAL
SILVER BOW	.988	.988				.988		.988	.988					

FEDERAL AID URBAN ROUTE NUMBER 1805

SECTION DESCRIPTION	MILE POST	MTCE SECT	PROJECT NUMBER	YEAR BLT	YEAR IMP	SURF TYPE	THICKNESS SURF	THICKNESS BASE	WIDTH SURF	WIDTH RDY	NO LN	SECT LENGTH	LOCA-TION	PROJCT LENGTH	ACCUM MILEAGE
JCT FAP 29	0+0.000	4703	FAP 207 A	23	58	RMS	7.0	5.0	28	28	2	1.363	CITY	1.363	1.363
JCT FAU 1814	1+0.363														

********** SUMMARY BY COUNTIES **********

	ROUTE	CONST	UNIMP	WYE	CITY <5000	URBAN INSIDE CITY LIMITS	URBAN OUTSIDE CITY LIMITS	TOTAL CITY	TOTAL URBAN	COUNTY	NATL FOREST	INDIAN RESERV	OTHER	NET RURAL
SILVER BOW	1.363	1.363				1.363		1.363	1.363					

FEDERAL AID URBAN ROUTE NUMBER 1806

SECTION DESCRIPTION	MILE POST	MTCE SECT	PROJECT NUMBER	YEAR BLT	YEAR IMP	SURF TYPE	THICKNESS SURF	THICKNESS BASE	WIDTH SURF	WIDTH RDY	NO LN	SECT LENGTH	LOCA-TION	PROJCT LENGTH	ACCUM MILEAGE
JCT FAP 29 BEG 4LN	0+0.000	4703	CITY CONSTR	22	22	RMS	6.0	10.0	50	50	4	.210	CITY		.210
FRONT ST	0+0.210	4703	CITY CONSTR	22	22	RMS	6.0	10.0	60	60	4	.360	CITY		.570
FRONT ST	0+0.570	4703	CITY CONSTR	22	22	RMS	3.0	6.0	50	50	4	.070	CITY	.640	.640
JCT FAU 1803	0+0.640														

FEDERAL AID URBAN ROUTE NUMBER 1806

********** SUMMARY BY COUNTIES **********

	ROUTE	CONST	UNIMP	WYE	CITY <5000	URBAN INSIDE CITY LIMITS	URBAN OUTSIDE CITY LIMITS	TOTAL CITY	TOTAL URBAN	COUNTY	NATL FOREST	INDIAN RESERV	OTHER	NET RURAL
SILVER BOW	.640	.640				.640		.640	.640					

FEDERAL AID URBAN ROUTE NUMBER 1807

SECTION DESCRIPTION	MILE POST	MTCE SECT	PROJECT NUMBER	YEAR BLT	YEAR IMP	SURF TYPE	THICKNESS SURF	THICKNESS BASE	WIDTH SURF	WIDTH RDY	NO LN	SECT LENGTH	LOCA-TION	PROJCT LENGTH	ACCUM MILEAGE
JCT FAP 3	0+0.000		S 213 3	58	58	PMS	1.5	9.0	24	24	2	.600	URBAN		.600
JCT FAU 1810	0+0.600		S 213 3	58	58	PMS	1.5	9.0	24	24	2	1.171	URBAN		1.771
URBAN	1+0.771		I IG 15 2 1	63	63	PMS	3.0	10.0	28	28	2	.302	URBAN	.302	2.073
URBAN	2+0.073		S 213 4	63	63	PMS	3.0	10.0	28	28	2	.634	URBAN	.634	2.707
URBAN	2+0.707		S 213 3	58	58	PMS	1.5	9.0	24	24	2	.549	URBAN	2.320	3.256
URBAN	3+0.256		I 90 4 19	69	69	PMS	2.4	11.0	24	40	2	.262	URBAN	.262	3.518
JCT FAS 375 FAU 1818	3+0.518														

********** SUMMARY BY COUNTIES **********

	ROUTE	CONST	UNIMP	WYE	CITY <5000	URBAN INSIDE CITY LIMITS	URBAN OUTSIDE CITY LIMITS	TOTAL CITY	TOTAL URBAN	COUNTY	NATL FOREST	INDIAN RESERV	OTHER	NET RURAL
SILVER BOW	3.518	3.518					3.518		3.518					3.518

FEDERAL AID URBAN ROUTE NUMBER 1808

SECTION DESCRIPTION	MILE POST	MTCE SECT	PROJECT NUMBER	YEAR BLT	YEAR IMP	SURF TYPE	THICKNESS SURF	THICKNESS BASE	WIDTH SURF	WIDTH RDY	NO LN	SECT LENGTH	LOCA-TION	PROJCT LENGTH	ACCUM MILEAGE
JCT FAP 29	0+0.000		CITY CONSTR			BST	.7	3.0	24	24	2	.750	CITY		.750
NON EXISTENT	0+0.750		CITY CONSTR			PRM			8	8	2	.360	CITY		1.110
JCT FAU 1803	1+0.110		CITY CONSTR			GRV	2.0		20	20	2	.490	CITY	1.240	1.600
JCT FAP 3	1+0.600														

********** SUMMARY BY COUNTIES **********

	ROUTE	CONST	UNIMP	WYE	CITY <5000	URBAN INSIDE CITY LIMITS	URBAN OUTSIDE CITY LIMITS	TOTAL CITY	TOTAL URBAN	COUNTY	NATL FOREST	INDIAN RESERV	OTHER	NET RURAL
SILVER BOW	1.600	1.240	.360			1.600		1.600	1.600					

FEDERAL AID URBAN ROUTE NUMBER 1810

SECTION DESCRIPTION	MILE POST	MTCE SECT	PROJECT NUMBER	YEAR BLT	YEAR IMP	SURF TYPE	THICKNESS SURF	THICKNESS BASE	WIDTH SURF	WIDTH RDY	NO LN	SECT LENGTH	LOCA-TION	PROJCT LENGTH	ACCUM MILEAGE
JCT FAU 1803	0+0.000		CITY CONSTR			RMS	3.0	6.0	50	50	2	.460	CITY		.460
LV BUTTE CL	0+0.460		CNTY CONSTR			RMS	3.0	6.0	50	50	2	.940	URBAN	1.400	1.400
JCT FAU 1807	1+0.400		CNTY CONSTR			PRM			8	8	2	1.400	URBAN		2.800
JCT I 15 INT	2+0.800														

********** SUMMARY BY COUNTIES **********

	ROUTE	CONST	UNIMP	WYE	CITY <5000	URBAN INSIDE CITY LIMITS	URBAN OUTSIDE CITY LIMITS	TOTAL CITY	TOTAL URBAN	COUNTY	NATL FOREST	INDIAN RESERV	OTHER	NET RURAL
SILVER BOW	2.800	1.400	1.400			.460	2.340	.460	2.800					2.340

FEDERAL AID URBAN ROUTE NUMBER 1812

SECTION DESCRIPTION	MILE POST	MTCE SECT	PROJECT NUMBER	YEAR BLT	YEAR IMP	SURF TYPE	THICKNESS SURF	THICKNESS BASE	WIDTH SURF	WIDTH RDY	NO LN	SECT LENGTH	LOCA-TION	PROJCT LENGTH	ACCUM MILEAGE
JCT FAU 1803	0+0.000		CITY CONSTR			RMS	3.0	6.0	30	30	2	.190	CITY	.190	.190
LV BUTTE CL	0+0.190		CNTY CONSTR			RMS	3.0	6.0	30	30	2	.810	URBAN	.810	1.000
JCT FAU 1807	1+0.000														

********** SUMMARY BY COUNTIES **********

	ROUTE	CONST	UNIMP	WYE	CITY <5000	URBAN INSIDE CITY LIMITS	URBAN OUTSIDE CITY LIMITS	TOTAL CITY	TOTAL URBAN	COUNTY	NATL FOREST	INDIAN RESERV	OTHER	NET RURAL
SILVER BOW	1.000	1.000				.190	.810	.190	1.000					.810

FEDERAL AID URBAN ROUTE NUMBER 1814

SECTION DESCRIPTION	MILE POST	MTCE SECT	PROJECT NUMBER	YEAR BLT	YEAR IMP	SURF TYPE	THICKNESS SURF	THICKNESS BASE	WIDTH SURF	WIDTH RDY	NO LN	SECT LENGTH	LOCA-TION	PROJCT LENGTH	ACCUM MILEAGE
JCT FAP 29	0+0.000	4703	CITY CONSTR			GRV	3.0		20	20	2	.250	CITY	.250	.250
JCT FAU 1805	0+0.250	4703	FAP 207 A	23	58	RMS	7.0	5.0	28	28	2	.706	CITY	.706	.956
JCT FAU 1803	0+0.956														

********** SUMMARY BY COUNTIES **********

	ROUTE	CONST	UNIMP	WYE	CITY <5000	URBAN INSIDE CITY LIMITS	URBAN OUTSIDE CITY LIMITS	TOTAL CITY	TOTAL URBAN	COUNTY	NATL FOREST	INDIAN RESERV	OTHER	NET RURAL
SILVER BOW	.956	.956				.956		.956	.956					

FEDERAL AID URBAN ROUTE NUMBER 1816

SECTION DESCRIPTION	MILE POST	MTCE SECT	PROJECT NUMBER	YEAR BLT	IMP	SURF TYPE	THICKNESS SURF	BASE	WIDTH SURF	RDY	NO LN	SECT LENGTH	LOCA-TION	PROJCT LENGTH	ACCUM MILEAGE
JCT FAU 1803	0+0.000		CNTY CONSTR			RMS	3.0	6.0	24	24	2	.890	URBAN		.890
LOFTER LN	0+0.890		CNTY CONSTR			RMS	3.0	6.0	36	36	2	.460	URBAN	1.350	1.350
JCT FAU 1807	1+0.350														

********** SUMMARY BY COUNTIES **********

	ROUTE	CONST	UNIMP	WYE	CITY <5000	URBAN INSIDE CITY LIMITS	URBAN OUTSIDE CITY LIMITS	TOTAL CITY	TOTAL URBAN	COUNTY	NATL FOREST	INDIAN RESERV	OTHER	NET RURAL
SILVER BOW	1.350	1.350					1.350		1.350					1.350

FEDERAL AID URBAN ROUTE NUMBER 1818

SECTION DESCRIPTION	MILE POST	MTCE SECT	PROJECT NUMBER	YEAR BLT	IMP	SURF TYPE	THICKNESS SURF	BASE	WIDTH SURF	RDY	NO LN	SECT LENGTH	LOCA-TION	PROJCT LENGTH	ACCUM MILEAGE
JCT FAP 29	0+0.000		CNTY CONSTR			GRV	2.0		20	20	2	.410	URBAN		.410
JCT FAU 1803	0+0.410		CNTY CONSTR			PRM			8	8	2	.980	URBAN		1.390
URBAN	1+0.390		CNTY CONSTR			GRV	2.0		20	20	2	.650	URBAN	1.060	2.040
JCT FAU 1807	2+0.040														

********** SUMMARY BY COUNTIES **********

	ROUTE	CONST	UNIMP	WYE	CITY <5000	URBAN INSIDE CITY LIMITS	URBAN OUTSIDE CITY LIMITS	TOTAL CITY	TOTAL URBAN	COUNTY	NATL FOREST	INDIAN RESERV	OTHER	NET RURAL
SILVER BOW	2.040	1.060	.980				2.040		2.040					2.040

FEDERAL AID URBAN ROUTE NUMBER 5201

SECTION DESCRIPTION	MILE POST	MTCE SECT	PROJECT NUMBER	YEAR BLT	YEAR IMP	SURF TYPE	THICKNESS SURF	THICKNESS BASE	WIDTH SURF	WIDTH RDY	NO LN	SECT LENGTH	LOCA-TION	PROJCT LENGTH	ACCUM MILEAGE
JCT FAP 11	0+0.000	0773	FAP 218 5	48	48	RMS	2.0	17.0	30	30	2	.066	CITY	.066	.066
NO NAME ST	0+0.066	0773	FAP 218 B	28	50	RMS	2.0	18.0	30	30	2	.507	CITY	.507	.573
NO NAME ST	0+0.573	0773	FAP 218 C	29	29	PCC	6.0	6.0	24	30	2	.335	CITY		.908
JCT FAU 5203	0+0.908	0773	FAP 218 C	29	29	PCC	6.0	6.0	24	30	2	.058	CITY	.393	.966
S 6 ST	0+0.966	0773	CITY CONSTR			PMS	6.0	6.0	24	30	2	.261	CITY		1.227
JCT FAU 5210	1+0.227		CITY CONSTR			PMS	3.0	6.0	37	37	2	.580	CITY	.841	1.807
JCT FAU 5206	1+0.807														

********** SUMMARY BY COUNTIES **********

	ROUTE	CONST	UNIMP	WYE	CITY <5000	URBAN INSIDE CITY LIMITS	URBAN OUTSIDE CITY LIMITS	TOTAL CITY	TOTAL URBAN	COUNTY	NATL FOREST	INDIAN RESERV	OTHER	NET RURAL
CASCADE	1.807	1.807				1.807		1.807	1.807					

FEDERAL AID URBAN ROUTE NUMBER 5202

SECTION DESCRIPTION	MILE POST	MTCE SECT	PROJECT NUMBER	YEAR BLT	YEAR IMP	SURF TYPE	THICKNESS SURF	THICKNESS BASE	WIDTH SURF	WIDTH RDY	NO LN	SECT LENGTH	LOCA-TION	PROJCT LENGTH	ACCUM MILEAGE
JCT FAU 5211	0+0.000		US 382 1	71	71	PMS	3.0	14.0	52	88	4	.268	URBAN		.268
JCT FAP 10	0+0.268		US 382 1	71	71	PMS	3.0	12.0	24	44	2	.198	URBAN	.466	.466
URBAN	0+0.466		CNTY CONSTR			RMS	3.0	6.0	24	24	2	2.574	URBAN	2.574	3.040
JCT FAS 495	3+0.040														

********** SUMMARY BY COUNTIES **********

	ROUTE	CONST	UNIMP	WYE	CITY <5000	URBAN INSIDE CITY LIMITS	URBAN OUTSIDE CITY LIMITS	TOTAL CITY	TOTAL URBAN	COUNTY	NATL FOREST	INDIAN RESERV	OTHER	NET RURAL
CASCADE	3.040	3.040					3.040		3.040					3.040

FEDERAL AID URBAN ROUTE NUMBER 5203

SECTION DESCRIPTION	MILE POST	MTCE SECT	PROJECT NUMBER	YEAR BLT	YEAR IMP	SURF TYPE	THICKNESS SURF	THICKNESS BASE	WIDTH SURF	WIDTH RDY	NO LN	SECT LENGTH	LOCA-TION	PROJCT LENGTH	ACCUM MILEAGE
JCT FAU 5201 BEG 1 WAY	0+0.000	0730	CITY CONSTR			RMS	3.0	6.0	50	50	2	.490	CITY	.490	.490
JCT FAU 5210 END 1 WAY	0+0.490	0730	U 278 7	71	71	PMS	3.0	20.0	72	88	4	.644	CITY		1.134
JCT FAU 5206	1+0.134	0730	U 278 7	71	71	PMS	3.0	20.0	72	88	4	.244	CITY		1.378
JCT FAU 5209	1+0.378	0730	U 278 7	71	71	PMS	3.0	20.0	72	88	4	.650	CITY		2.028
LV GREAT FALLS CL	2+0.028	0780	U 278 7	71	71	PMS	3.0	20.0	72	88	4	.440	URBAN	1.978	2.468
JCT 5204 5211	2+0.468														

********** SUMMARY BY COUNTIES **********

	ROUTE	CONST	UNIMP	WYE	CITY <5000	URBAN INSIDE CITY LIMITS	URBAN OUTSIDE CITY LIMITS	TOTAL CITY	TOTAL URBAN	COUNTY	NATL FOREST	INDIAN RESERV	OTHER	NET RURAL
CASCADE	2.468	2.468				2.028	.440	2.028	2.468					.440

FEDERAL AID URBAN ROUTE NUMBER 5204

SECTION DESCRIPTION	MILE POST	MTCE SECT	PROJECT NUMBER	YEAR BLT	YEAR IMP	SURF TYPE	THICKNESS SURF	THICKNESS BASE	WIDTH SURF	WIDTH RDY	NO LN	SECT LENGTH	LOCA-TION	PROJCT LENGTH	ACCUM MILEAGE
JCT FAU 5203 5211	0+0.000		CNTY CONSTR			RMS	3.0	6.0	34	34	2	.380	URBAN		.380
SMELTER AVE	0+0.380		CNTY CONSTR			RMS	3.0	6.0	24	24	2	1.320	URBAN		1.700
JCT FAP 10	1+0.700		CNTY CONSTR			RMS	3.0	6.0	24	24	2	.390	URBAN	2.090	2.090
JCT FAU 5211	2+0.090														

********** SUMMARY BY COUNTIES **********

	ROUTE	CONST	UNIMP	WYE	CITY <5000	URBAN INSIDE CITY LIMITS	URBAN OUTSIDE CITY LIMITS	TOTAL CITY	TOTAL URBAN	COUNTY	NATL FOREST	INDIAN RESERV	OTHER	NET RURAL
CASCADE	2.090	2.090					2.090		2.090					2.090

FEDERAL AID URBAN ROUTE NUMBER 5205

SECTION DESCRIPTION	MILE POST	MTCE SECT	PROJECT NUMBER	YEAR BLT	YEAR IMP	SURF TYPE	THICKNESS SURF	THICKNESS BASE	WIDTH SURF	WIDTH RDY	NO LN	SECT LENGTH	LOCA-TION	PROJCT LENGTH	ACCUM MILEAGE
JCT FAP 11	0+0.000	0713	U 388 1 C	52	52	PMS	2.0	14.0	24	24	2	.161	CITY	.161	.161
RIVER DR	0+0.161	0713	NRM 277 B	34	34	PMS	3.0	12.0	20	24	2	.472	CITY		.633
JCT FAU 5207	0+0.633	0713	NRM 277 B	34	34	PMS	3.0	8.0	24	24	2	1.001	CITY		1.634
JCT FAU 5210	1+0.634	0713	NRM 277 B	34	34	PMS	3.0	8.0	24	24	2	.963	CITY	2.436	2.597
JCT FAU 5209	2+0.597	0713	FAP 149 C	31	31	PMS	5.0	10.0	20	30	2	.387	CITY	.387	2.984
JCT FAU 5211	2+0.984	0713	CITY CONSTR			RMS	3.0	6.0	24	24	2	.500	CITY		3.484
JCT FAP 10	3+0.484		CITY CONSTR			RMS	3.0	6.0	24	24	2	.961	CITY		4.445
JCT FAU 5217	4+0.445		CITY CONSTR			RMS	3.0	6.0	24	24	2	.467	CITY	1.928	4.912
RIVER DR	4+0.912		US 386 1	62	62	PMS	3.0	15.0	30	30	2	.350	CITY		5.262
JCT FAU 5221	5+0.262		US 386 1	62	62	PMS	3.0	15.0	30	30	2	.223	CITY		5.485
JCT FAU 5219 LV GREAT FALLS CL	5+0.485		US 386 1	62	62	PMS	3.0	15.0	30	30	2	1.664	URBAN		7.149
URBAN	7+0.149		US 386 1	62	62	PMS	3.0	15.0	41	41	2	.382	URBAN	2.619	7.531
JCT FAU 5210 BEG 4LND	7+0.531	0710	F 180 2	62	62	PMS	2.0	26.0	70	88	4	.123	URBAN		7.654
URBAN	7+0.654	0710	F 180 2	62	62	PMS	4.2	19.0	72	88	4	.076	URBAN	.199	7.730
URBAN	7+0.730	0710	F 180 4	62	62	PMS	4.2	19.0	72	88	4	.674	URBAN	.674	8.404
URBAN	8+0.404	0710	F 277 3	56	56	PMS	3.0	12.0	50	66	4	.080	URBAN	.080	8.484
JCT FAP 11	8+0.484														

********** SUMMARY BY COUNTIES **********

	ROUTE	CONST	UNIMP	WYE	CITY <5000	URBAN INSIDE CITY LIMITS	URBAN OUTSIDE CITY LIMITS	TOTAL CITY	TOTAL URBAN	COUNTY	NATL FOREST	INDIAN RESERV	OTHER	NET RURAL
CASCADE	8.484	8.484				5.485	2.999	5.485	8.484					2.999

FEDERAL AID URBAN ROUTE NUMBER 5206

SECTION DESCRIPTION	MILE POST	MTCE SECT	PROJECT NUMBER	YEAR BLT	YEAR IMP	SURF TYPE	THICKNESS SURF	THICKNESS BASE	WIDTH SURF	WIDTH RDY	NO LN	SECT LENGTH	LOCA-TION	PROJCT LENGTH	ACCUM MILEAGE
JCT FAU 5203	0+0.000	0730	US 421 3	66	66	PMS	3.0	20.0	52	72	4	.085	CITY		.085
LV GREAT FALLS CL	0+0.085	0730	US 421 3	66	66	PMS	3.0	20.0	52	72	4	.355	URBAN		.440
ENT GREAT FALLS CL NO NAME ST	0+0.440	0730	US 421 3	66	66	PMS	3.0	20.0	52	72	4	.154	CITY		.594
JCT FAU 5201	0+0.594	0730	US 421 3	66	66	PMS	3.0	20.0	52	72	4	.257	CITY		.851
LV GREAT FALLS CL	0+0.851	0730	US 421 3	66	66	PMS	3.0	20.0	52	72	4	1.086	URBAN	1.937	1.937
URBAN	1+0.937	0770	F 10 2	40	63	PMS	5.0	14.0	24	30	2	.792	URBAN		2.729
URBAN	2+0.729	0770	F 10 2	40	71	PMS	5.0	14.0	28	30	2	.258	URBAN	1.050	2.987
URBAN	2+0.987	0770	I 15 5 20	67	67	PMS	3.0	16.0	30	30	2	.226	URBAN	.226	3.213
JCT I 15 EMERSON INT	3+0.213														

FEDERAL AID URBAN ROUTE NUMBER 5206

********** SUMMARY BY COUNTIES **********

	ROUTE	CONST	UNIMP	WYE	CITY <5000	URBAN INSIDE CITY LIMITS	URBAN OUTSIDE CITY LIMITS	TOTAL CITY	TOTAL URBAN	COUNTY	NATL FOREST	INDIAN RESERV	OTHER	NET RURAL
CASCADE	3.213	3.213				.496	2.717	.496	3.213					2.717

FEDERAL AID URBAN ROUTE NUMBER 5207

SECTION DESCRIPTION	MILE POST	MTCE SECT	PROJECT NUMBER	YEAR BLT	YEAR IMP	SURF TYPE	THICKNESS SURF	THICKNESS BASE	WIDTH SURF	WIDTH RDY	NO LN	SECT LENGTH	LOCA-TION	PROJCT LENGTH	ACCUM MILEAGE
JCT FAU 5205	0+0.000		NRM 277 B	34	34	RMS	3.0	10.0	20	24	2	.321	CITY	.321	.321
RIVER DRIVE	0+0.321		NRS 329 A	36	36	RMS	1.5	6.0	20	24	2	.134	CITY		.455
LV GREAT FALLS CL	0+0.455		NRS 329 A	36	36	RMS	1.5	6.0	20	24	2	1.342	URBAN		1.797
JCT FAU 5212	1+0.797		NRS 329 A	36	36	RMS	1.5	6.0	20	24	2	.284	URBAN	1.760	2.081
JCT FAS 226	2+0.081														

********** SUMMARY BY COUNTIES **********

	ROUTE	CONST	UNIMP	WYE	CITY <5000	URBAN INSIDE CITY LIMITS	URBAN OUTSIDE CITY LIMITS	TOTAL CITY	TOTAL URBAN	COUNTY	NATL FOREST	INDIAN RESERV	OTHER	NET RURAL
CASCADE	2.081	2.081				.455	1.626	.455	2.081					1.626

FEDERAL AID URBAN ROUTE NUMBER 5208

SECTION DESCRIPTION	MILE POST	MTCE SECT	PROJECT NUMBER	YEAR BLT	YEAR IMP	SURF TYPE	THICKNESS SURF	THICKNESS BASE	WIDTH SURF	WIDTH RDY	NO LN	SECT LENGTH	LOCA-TION	PROJCT LENGTH	ACCUM MILEAGE
JCT FAU 5210	0+0.000		CITY CONSTR			PMS	4.0	5.0	40	40	2	.500	CITY		.500
JCT FAU 5209 SB	0+0.500		CITY CONSTR			PMS	4.0	5.0	40	40	2	.110	CITY	.610	.610
JCT FAU 5209 NB	0+0.610														

FEDERAL AID URBAN ROUTE NUMBER 5208

********** SUMMARY BY COUNTIES **********

	ROUTE	CONST	UNIMP	WYE	CITY <5000	URBAN INSIDE CITY LIMITS	URBAN OUTSIDE CITY LIMITS	TOTAL CITY	TOTAL URBAN	COUNTY	NATL FOREST	INDIAN RESERV	OTHER	NET RURAL
CASCADE	.610	.610				.610		.610	.610					

FEDERAL AID URBAN ROUTE NUMBER 5209

SECTION DESCRIPTION	MILE POST	MTCE SECT	PROJECT NUMBER	YEAR BLT	YEAR IMP	SURF TYPE	THICKNESS SURF	THICKNESS BASE	WIDTH SURF	WIDTH RDY	NO LN	SECT LENGTH	LOCA-TION	PROJCT LENGTH	ACCUM MILEAGE
JCT FAP 11 5 & 6 ST COUPLET	0+0.000		CITY CONSTR			RMS	3.0	6.0	60	99	4	.830	CITY		.830
JCT FAU 5210 EB	0+0.830		CITY CONSTR			RMS	3.0	6.0	60	99	4	.080	CITY		.910
JCT FAU 5210 WB	0+0.910		CITY CONSTR			RMS	3.0	6.0	60	99	4	.410	CITY	1.320	1.320
JCT FAU 5208 END COUPLET	1+0.320		FAP 149 C	31	31	PMS	5.0	10.0	20	30	2	.179	CITY	.179	1.499
NON EXISTENT	1+0.499		CITY CONSTR			PRM			8	8	2	.130	CITY		1.629
LV GREAT FALLS CL	1+0.629		CNTY CONSTR			PRM			8	8	2	.371	URBAN		2.000
JCT FAU 5203	2+0.000														

********** SUMMARY BY COUNTIES **********

	ROUTE	CONST	UNIMP	WYE	CITY <5000	URBAN INSIDE CITY LIMITS	URBAN OUTSIDE CITY LIMITS	TOTAL CITY	TOTAL URBAN	COUNTY	NATL FOREST	INDIAN RESERV	OTHER	NET RURAL
CASCADE	2.000	1.499	.501			1.629	.371	1.629	2.000					.371

FEDERAL AID URBAN ROUTE NUMBER 5210

SECTION DESCRIPTION	MILE POST	MTCE SECT	PROJECT NUMBER	YEAR BLT	YEAR IMP	SURF TYPE	THICKNESS SURF	THICKNESS BASE	WIDTH SURF	WIDTH RDY	NO LN	SECT LENGTH	LOCA-TION	PROJCT LENGTH	ACCUM MILEAGE
JCT I 15 CENTRAL AVE W INT	0+0.000	0773	I 15 5 20	67	67	PMS	6.0	19.0	62	78	4	.241	CITY	.241	.241
CENTRAL AVE W	0+0.241	0773	I 15 5 34	67	67	PMS	5.0	17.0	72	78	4	.130	CITY	.130	.371
CENTRAL AVE W	0+0.371	0773	U 224 10	67	67	PMS	3.0	21.0	72	78	4	.414	CITY	.414	.785
CENTRAL AVE W	0+0.785	0773	WPMH 224	26	26	PMS	2.5	21.0	60	60	4	.234	CITY	.234	1.019
CENTRAL AVE W	1+0.019	0773	NRM 224	26	26	PMS	2.0	9.0	46	46	4	.007	CITY		1.026
JCT FAU 5201	1+0.026	0713	NRM 224	26	26	PMS	7.5	8.0	56	60	4	.244	CITY		1.270
JCT FAU 5203	1+0.270	0713	NRM 224	26	26	PMS	7.5	8.0	56	60	4	.135	CITY	.386	1.405
CENTRAL AVE W	1+0.405	0713	CITY CONSTR	26	26	PMS			42	42	4	.183	CITY		1.588
JCT FAU 5205	1+0.588	0713	FG 224 5	59	59	PCC	8.0	4.0	46	46	4	.030	CITY		1.618
CENTRAL AVE W	1+0.618	0713	FG 224 5	59	59	PCC	8.0	4.0	62	68	4	.169	CITY	.199	1.787
JCT FAU 5208 1 2 AVE N BEG COUPLET	1+0.787	0713	CITY CONSTR			PMS	3.0	9.0	68	68	4	.370	CITY		2.157
JCT FAU 5209 SB	2+0.157	0713	CITY CONSTR			PMS	3.0	9.0	68	68	4	.080	CITY		2.237
JCT FAU 5209 NB	2+0.237	0713	CITY CONSTR			PMS	3.0	9.0	68	68	4	.650	CITY		2.887
JCT FAP 10 SB	2+0.887	0713	CITY CONSTR			PMS	3.0	9.0	68	68	4	.080	CITY		2.967
JCT FAP 10 NB	2+0.967	0713	CITY CONSTR			PMS	3.0	11.0	62	62	4	.814	CITY		3.781
JCT FAU 5217 SB	3+0.781	0713	CITY CONSTR			PMS	3.0	9.0	68	68	4	.080	CITY	2.257	3.861
JCT FAU 5217 NB	3+0.861	0713	F 224 6	57	57	PMS	3.0	9.0	68	68	4	.971	CITY		4.832
2 AVE N END COUPLET	4+0.832	0713	F 224 6	57	57	PMS	3.0	9.0	68	68	4	.030	CITY	1.001	4.862
2 AVE N	4+0.862	0710	F 180 2	57	57	PMS	3.0	18.0	70	86	4	.015	CITY		4.877
JCT FAU 5219	4+0.877	0710	F 180 2	62	62	PMS	3.0	18.0	78	86	4	.012	CITY		4.889
LV GREAT FALLS CL	4+0.889	0710	F 180 5	62	62	PMS	3.0	18.0	78	86	4	1.068	URBAN	1.068	5.957
URBAN	5+0.957	0710	F 180 2	57	57	PMS	3.0	18.0	78	86	4	.132	URBAN	.159	6.089
JCT FAU 5205	6+0.089														

********** SUMMARY BY COUNTIES **********

	ROUTE	CONST	UNIMP	WYE	CITY <5000	URBAN INSIDE CITY LIMITS	URBAN OUTSIDE CITY LIMITS	TOTAL CITY	TOTAL URBAN	COUNTY	NATL FOREST	INDIAN RESERV	OTHER	NET RURAL
CASCADE	6.089	6.089				4.889	1.200	4.889	6.089					1.200

FEDERAL AID URBAN ROUTE NUMBER 5211

SECTION DESCRIPTION	MILE POST	MTCE SECT	PROJECT NUMBER	YEAR BLT	YEAR IMP	SURF TYPE	THICKNESS SURF	THICKNESS BASE	WIDTH SURF	WIDTH RDY	NO LN	SECT LENGTH	LOCA-TION	PROJCT LENGTH	ACCUM MILEAGE
JCT FAU 5205	0+0.000	0780	CNTY CONSTR	20	31	PMS			29	29	2	.220	URBAN	.220	.220
URBAN	0+0.220	0780	F 149 24	47	71	PMS	3.0	15.0	44	44	2	.026	URBAN		.246
JCT FAU 5204	0+0.246	0780	F 149 24	47	71	PMS	3.0	15.0	72	72	4	.157	URBAN		.403
JCT FAU 5203 5204	0+0.403	0780	F 149 24	47	71	PMS	3.0	15.0	68	82	4	.262	URBAN		.665
JCT FAU 5202	0+0.665	0780	F 149 24	47	71	PMS	3.0	15.0	68	82	4	.038	URBAN	.483	.703
URBAN	0+0.703	0780	F 149 A 2	52	71	PMS	2.0	8.0	24	30	2	.461	URBAN	.461	1.164
URBAN	1+0.164	0780	U 149 15	63	63	PMS	3.0	19.0	32	32	2	.090	URBAN	.090	1.254
JCT FAP 10	1+0.254														

FEDERAL AID URBAN ROUTE NUMBER 5211

********** SUMMARY BY COUNTIES **********

	ROUTE	CONST	UNIMP	WYE	CITY <5000	URBAN INSIDE CITY LIMITS	URBAN OUTSIDE CITY LIMITS	TOTAL CITY	TOTAL URBAN	COUNTY	NATL FOREST	INDIAN RESERV	OTHER	NET RURAL
CASCADE	1.254	1.254					1.254		1.254					1.254

FEDERAL AID URBAN ROUTE NUMBER 5212

SECTION DESCRIPTION	MILE POST	MTCE SECT	PROJECT NUMBER	YEAR BLT	YEAR IMP	SURF TYPE	THICKNESS SURF	THICKNESS BASE	WIDTH SURF	WIDTH RDY	NO LN	SECT LENGTH	LOCA-TION	PROJCT LENGTH	ACCUM MILEAGE
GREAT FALLS INTERNATIONAL AIRPORT	0+0.000		CNTY CONSTR			PMS	3.0	5.0	24	32	2	.741	URBAN	.741	.741
URBAN	0+0.741		I 15 5 26	67	67	PMS	4.2	21.0	32	32	2	.452	URBAN		1.193
JCT I 15 GORE HILL INT	1+0.193		I 15 5 26	67	67	PMS	4.2	21.0	32	32	2	.156	URBAN	.608	1.349
URBAN	1+0.349		CNTY CONSTR			PRM			8	8	2	2.491	URBAN		3.840
JCT FAU 5207	3+0.840		CNTY CONSTR			PRM			8	8	2	1.400	URBAN		5.240
JCT FAU 5215	5+0.240		CNTY CONSTR			PRM			8	8	2	1.570	URBAN		6.810
ENT GREAT FALLS CL NO NAME ST	6+0.810		CITY CONSTR			PRM			8	8	2	.550	CITY		7.360
LV GREAT FALLS CL	7+0.360		CNTY CONSTR			PRM			8	8	2	.060	URBAN		7.420
ENT GREAT FALLS CL NO NAME ST	7+0.420		CITY CONSTR			PRM			8	8	2	.060	CITY		7.480
LV GREAT FALLS CL	7+0.480		CNTY CONSTR			PRM			8	8	2	1.340	URBAN		8.820
JCT FAP 11	8+0.820														

********** SUMMARY BY COUNTIES **********

	ROUTE	CONST	UNIMP	WYE	CITY <5000	URBAN INSIDE CITY LIMITS	URBAN OUTSIDE CITY LIMITS	TOTAL CITY	TOTAL URBAN	COUNTY	NATL FOREST	INDIAN RESERV	OTHER	NET RURAL
CASCADE	8.820	1.349	7.471			.610	8.210	.610	8.820					8.210

FEDERAL AID URBAN ROUTE NUMBER 5213

SECTION DESCRIPTION	MILE POST	MTCE SECT	PROJECT NUMBER	YEAR BLT	YEAR IMP	SURF TYPE	THICKNESS SURF	THICKNESS BASE	WIDTH SURF	WIDTH RDY	NO LN	SECT LENGTH	LOCA-TION	PROJCT LENGTH	ACCUM MILEAGE
JCT FAP 10	0+0.000		S 312 5	67	67	PMS	2.4	17.0	30	30	2	.126	URBAN	.126	.126
JCT FAS 225	0+0.126														

********** SUMMARY BY COUNTIES **********

	ROUTE	CONST	UNIMP	WYE	CITY <5000	URBAN INSIDE CITY LIMITS	URBAN OUTSIDE CITY LIMITS	TOTAL CITY	TOTAL URBAN	COUNTY	NATL FOREST	INDIAN RESERV	OTHER	NET RURAL
CASCADE	.126	.126					.126		.126					.126

FEDERAL AID URBAN ROUTE NUMBER 5215

SECTION DESCRIPTION	MILE POST	MTCE SECT	PROJECT NUMBER	YEAR BLT	YEAR IMP	SURF TYPE	THICKNESS SURF	THICKNESS BASE	WIDTH SURF	WIDTH RDY	NO LN	SECT LENGTH	LOCA-TION	PROJCT LENGTH	ACCUM MILEAGE
JCT FAP 11	0+0.000		CITY CONSTR	39	39	RMS	3.0	6.0	24	24	2	.260	CITY		.260
LV GREAT FALLS CL	0+0.260		CNTY CONSTR	39	39	RMS	3.0	6.0	24	24	2	.250	URBAN		.510
ENT GREAT FALLS CL NO NAME ST	0+0.510		CITY CONSTR	39	39	RMS	3.0	6.0	24	24	2	.230	CITY	.490	.740
LV GREAT FALLS CL	0+0.740		CNTY CONSTR	56	56	RMS	3.0	6.0	24	24	2	.260	URBAN		1.000
JCT FAU 5212	1+0.000		CNTY CONSTR	56	56	RMS	3.0	6.0	24	24	2	1.000	URBAN	1.510	2.000
JCT FAS 459	2+0.000														

********** SUMMARY BY COUNTIES **********

	ROUTE	CONST	UNIMP	WYE	CITY <5000	URBAN INSIDE CITY LIMITS	URBAN OUTSIDE CITY LIMITS	TOTAL CITY	TOTAL URBAN	COUNTY	NATL FOREST	INDIAN RESERV	OTHER	NET RURAL
CASCADE	2.000	2.000				.490	1.510	.490	2.000					1.510

FEDERAL AID URBAN ROUTE NUMBER 5217

SECTION DESCRIPTION	MILE POST	MTCE SECT	PROJECT NUMBER	YEAR BLT	IMP	SURF TYPE	THICKNESS SURF	BASE	WIDTH SURF	RDY	NO LN	SECT LENGTH	LOCA-TION	PROJCT LENGTH	ACCUM MILEAGE
JCT FAP 11 25 & 26 ST BEGIN COUPLET	0+0.000		CITY CONSTR			PMS	3.0	6.0	70	70	4	.830	CITY		.830
JCT FAU 5210 EB	0+0.830		CITY CONSTR			PMS	3.0	6.0	70	70	4	.080	CITY		.910
JCT FAU 5210 WB	0+0.910		CITY CONSTR			PMS	3.0	6.0	70	70	4	.490	CITY		1.400
25 ST END COUPLET	1+0.400		CITY CONSTR			RMS	3.0	6.0	30	30	2	.250	CITY	1.650	1.650
JCT FAU 5205	1+0.650														

********** SUMMARY BY COUNTIES **********

	ROUTE	CONST	UNIMP	WYE	CITY <5000	URBAN INSIDE CITY LIMITS	URBAN OUTSIDE CITY LIMITS	TOTAL CITY	TOTAL URBAN	COUNTY	NATL FOREST	INDIAN RESERV	OTHER	NET RURAL
CASCADE	1.650	1.650				1.650		1.650	1.650					

FEDERAL AID URBAN ROUTE NUMBER 5219

SECTION DESCRIPTION	MILE POST	MTCE SECT	PROJECT NUMBER	YEAR BLT	IMP	SURF TYPE	THICKNESS SURF	BASE	WIDTH SURF	RDY	NO LN	SECT LENGTH	LOCA-TION	PROJCT LENGTH	ACCUM MILEAGE
JCT FAP 11	0+0.000		CITY CONSTR			RMS	3.0	6.0	35	35	2	.910	CITY		.910
JCT FAU 5210	0+0.910		CITY CONSTR			RMS	3.0	6.0	35	35	2	.950	CITY	1.860	1.860
JCT FAU 5205	1+0.860														

********** SUMMARY BY COUNTIES **********

	ROUTE	CONST	UNIMP	WYE	CITY <5000	URBAN INSIDE CITY LIMITS	URBAN OUTSIDE CITY LIMITS	TOTAL CITY	TOTAL URBAN	COUNTY	NATL FOREST	INDIAN RESERV	OTHER	NET RURAL
CASCADE	1.860	1.860				1.860		1.860	1.860					

FEDERAL AID URBAN ROUTE NUMBER 5221

SECTION DESCRIPTION	MILE POST	MTCE SECT	PROJECT NUMBER	YEAR BLT	YEAR IMP	SURF TYPE	THICKNESS SURF	THICKNESS BASE	WIDTH SURF	WIDTH RDY	NO LN	SECT LENGTH	LOCA-TION	PROJCT LENGTH	ACCUM MILEAGE
JCT FAU 5205	0+0.000		M 5221 2	75	75	PMS	3.0	8.0	34	34	2	.233	CITY		.233
LV GREAT FALLS CL	0+0.236		M 5221 2	75	75	PMS	3.0	8.0	34	34	2	.031	URBAN	.264	.264
URBAN	0+0.267		S 455 3	73	73	PMS	3.0	8.0	24	24	2	1.206	URBAN	1.206	1.470
JCT CO RD	1+0.473														

********** SUMMARY BY COUNTIES **********

	ROUTE	CONST	UNIMP	WYE	CITY <5000	URBAN INSIDE CITY LIMITS	URBAN OUTSIDE CITY LIMITS	TOTAL CITY	TOTAL URBAN	COUNTY	NATL FOREST	INDIAN RESERV	OTHER	NET RURAL
CASCADE	1.473	1.470				.233	1.237	.233	1.470					1.237

FEDERAL AID URBAN ROUTE NUMBER 5223

SECTION DESCRIPTION	MILE POST	MTCE SECT	PROJECT NUMBER	YEAR BLT	YEAR IMP	SURF TYPE	THICKNESS SURF	THICKNESS BASE	WIDTH SURF	WIDTH RDY	NO LN	SECT LENGTH	LOCA-TION	PROJCT LENGTH	ACCUM MILEAGE
						FEDERAL AID URBAN ROUTE NUMBER 5223									
JCT FAU 5210	0+0.000		CITY CONSTR			RMS	2.0	5.0	24	24	2	1.450	CITY	1.450	1.450
LV GREAT FALLS CL	1+0.450		CNTY CONSTR			RMS	2.0	5.0	24	24	2	.100	URBAN	.100	1.550
ENT GREAT FALLS CL	1+0.550		CITY CONSTR			RMS	2.0	5.0	24	24	2	.350	CITY	.350	1.900
CUL-DE-SAC	1+0.900														

********** SUMMARY BY COUNTIES **********

	ROUTE	CONST	UNIMP	WYE	CITY <5000	URBAN INSIDE CITY LIMITS	URBAN OUTSIDE CITY LIMITS	TOTAL CITY	TOTAL URBAN	COUNTY	NATL FOREST	INDIAN RESERV	OTHER	NET RURAL
CASCADE	1.900	1.900				1.800	.100	1.800	1.900					.100

FEDERAL AID URBAN ROUTE NUMBER 5701

SECTION DESCRIPTION	MILE POST	MTCE SECT	PROJECT NUMBER	YEAR BLT	IMP	SURF TYPE	THICKNESS SURF	THICKNESS BASE	WIDTH SURF	WIDTH RDY	NO LN	SECT LENGTH	LOCA-TION	PROJCT LENGTH	ACCUM MILEAGE
JCT FAU 5702	0+0.000		CITY CONSTR			RMS	3.0	6.0	28	28	2	.410	CITY		.410
JCT FAU 5704	0+0.410		CITY CONSTR			RMS	3.0	6.0	28	28	2	.140	CITY		.550
JCT FAU 5706	0+0.550		CITY CONSTR			RMS	3.0	6.0	28	28	2	.140	CITY	.690	.690
JCT FAU 5708	0+0.690														

********** SUMMARY BY COUNTIES **********

	ROUTE	CONST	UNIMP	WYE	CITY <5000	URBAN INSIDE CITY LIMITS	URBAN OUTSIDE CITY LIMITS	TOTAL CITY	TOTAL URBAN	COUNTY	NATL FOREST	INDIAN RESERV	OTHER	NET RURAL
HILL	.690	.690				.690		.690	.690					

FEDERAL AID URBAN ROUTE NUMBER 5702

SECTION DESCRIPTION	MILE POST	MTCE SECT	PROJECT NUMBER	YEAR BLT	IMP	SURF TYPE	THICKNESS SURF	THICKNESS BASE	WIDTH SURF	WIDTH RDY	NO LN	SECT LENGTH	LOCA-TION	PROJCT LENGTH	ACCUM MILEAGE
JCT FAU 5709	0+0.000		CITY CONSTR			RMS	3.0	6.0	34	34	2	.250	CITY		.250
JCT FAU 5707	0+0.250		CITY CONSTR			RMS	3.0	6.0	34	34	2	.460	CITY		.710
LV HAVRE CL	0+0.710		CNTY CONSTR			RMS	3.0	6.0	34	34	2	.580	URBAN	.580	1.290
ENT HAVRE CL	1+0.290		CITY CONSTR			RMS	3.0	6.0	24	24	2	.010	CITY		1.300
JCT FAU 5701	1+0.300		CITY CONSTR			RMS	3.0	6.0	24	24	2	.060	CITY	.780	1.360
JCT FAP 1	1+0.360														

********** SUMMARY BY COUNTIES **********

	ROUTE	CONST	UNIMP	WYE	CITY <5000	URBAN INSIDE CITY LIMITS	URBAN OUTSIDE CITY LIMITS	TOTAL CITY	TOTAL URBAN	COUNTY	NATL FOREST	INDIAN RESERV	OTHER	NET RURAL
HILL	1.360	1.360				.780	.580	.780	1.360					.580

FEDERAL AID URBAN ROUTE NUMBER 5703

SECTION DESCRIPTION	MILE POST	MTCE SECT	PROJECT NUMBER	YEAR BLT	IMP	SURF TYPE	THICKNESS SURF	THICKNESS BASE	WIDTH SURF	WIDTH RDY	NO LN	SECT LENGTH	LOCA-TION	PROJCT LENGTH	ACCUM MILEAGE
JCT FAU 5704	0+0.000		CITY CONSTR			RMS	3.0	6.0	58	58	2	.140	CITY		.140
JCT FAU 5706	0+0.140		CITY CONSTR			RMS	3.0	6.0	58	58	2	.150	CITY		.290
JCT FAU 5708	0+0.290		CITY CONSTR			RMS	3.0	6.0	58	58	2	.140	CITY	.430	.430
JCT FAU 5710	0+0.430														

********** SUMMARY BY COUNTIES **********

	ROUTE	CONST	UNIMP	WYE	CITY <5000	URBAN INSIDE CITY LIMITS	URBAN OUTSIDE CITY LIMITS	TOTAL CITY	TOTAL URBAN	COUNTY	NATL FOREST	INDIAN RESERV	OTHER	NET RURAL
HILL	.430	.430				.430		.430	.430					

FEDERAL AID URBAN ROUTE NUMBER 5704

SECTION DESCRIPTION	MILE POST	MTCE SECT	PROJECT NUMBER	YEAR BLT	IMP	SURF TYPE	THICKNESS SURF	THICKNESS BASE	WIDTH SURF	WIDTH RDY	NO LN	SECT LENGTH	LOCA-TION	PROJCT LENGTH	ACCUM MILEAGE
JCT FAU 5703	0+0.000		CITY CONSTR			RMS	3.0	6.0	40	40	2	.080	CITY		.080
JCT FAU 5701	0+0.080		CITY CONSTR			RMS	3.0	6.0	40	40	2	.060	CITY	.140	.140
JCT FAP 1	0+0.140														

********** SUMMARY BY COUNTIES **********

	ROUTE	CONST	UNIMP	WYE	CITY <5000	URBAN INSIDE CITY LIMITS	URBAN OUTSIDE CITY LIMITS	TOTAL CITY	TOTAL URBAN	COUNTY	NATL FOREST	INDIAN RESERV	OTHER	NET RURAL
HILL	.140	.140				.140		.140	.140					

FEDERAL AID URBAN ROUTE NUMBER 5705

SECTION DESCRIPTION	MILE POST	MTCE SECT	PROJECT NUMBER	YEAR BLT	IMP	SURF TYPE	THICKNESS SURF	BASE	WIDTH SURF	RDY	NO LN	SECT LENGTH	LOCA-TION	PROJCT LENGTH	ACCUM MILEAGE
JCT FAU 5708	0+0.000		CITY CONSTR			RMS	3.0	6.0	44	44	2	.480	CITY		.480
6 ST	0+0.480		CITY CONSTR			RMS	3.0	6.0	34	34	2	.140	CITY	.620	.620
JCT FAU 5712	0+0.620														

********** SUMMARY BY COUNTIES **********

	ROUTE	CONST	UNIMP	WYE	CITY <5000	URBAN INSIDE CITY LIMITS	URBAN OUTSIDE CITY LIMITS	TOTAL CITY	TOTAL URBAN	COUNTY	NATL FOREST	INDIAN RESERV	OTHER	NET RURAL
HILL	.620	.620				.620		.620	.620					

FEDERAL AID URBAN ROUTE NUMBER 5706

SECTION DESCRIPTION	MILE POST	MTCE SECT	PROJECT NUMBER	YEAR BLT	IMP	SURF TYPE	THICKNESS SURF	BASE	WIDTH SURF	RDY	NO LN	SECT LENGTH	LOCA-TION	PROJCT LENGTH	ACCUM MILEAGE
JCT FAU 5707	0+0.000		CITY CONSTR			RMS	3.0	6.0	58	58	2	.520	CITY		.520
JCT FAU 5703	0+0.520		CITY CONSTR			RMS	3.0	6.0	58	58	2	.070	CITY		.590
JCT FAU 5701	0+0.590		CITY CONSTR			RMS	3.0	6.0	58	58	2	.070	CITY	.660	.660
JCT FAP 1	0+0.660														

********** SUMMARY BY COUNTIES **********

	ROUTE	CONST	UNIMP	WYE	CITY <5000	URBAN INSIDE CITY LIMITS	URBAN OUTSIDE CITY LIMITS	TOTAL CITY	TOTAL URBAN	COUNTY	NATL FOREST	INDIAN RESERV	OTHER	NET RURAL
HILL	.660	.660				.660		.660	.660					

FEDERAL AID URBAN ROUTE NUMBER 5707

SECTION DESCRIPTION	MILE POST	MTCE SECT	PROJECT NUMBER	YEAR BLT	YEAR IMP	SURF TYPE	THICKNESS SURF	THICKNESS BASE	WIDTH SURF	WIDTH RDY	NO LN	SECT LENGTH	LOCA-TION	PROJCT LENGTH	ACCUM MILEAGE
JCT FAU 5702	0+0.000		CITY CONSTR			RMS	3.0	6.0	38	38	2	.290	CITY		.290
11 ST	0+0.290		CITY CONSTR			RMS	3.0	6.0	34	34	2	.490	CITY		.780
1 AVE	0+0.780		CITY CONSTR			RMS	3.0	6.0	40	40	2	.070	CITY		.850
10 ST	0+0.850		CITY CONSTR			RMS	3.0	6.0	36	36	2	.140	CITY		.990
JCT FAU 5706	0+0.990		CITY CONSTR			RMS	3.0	6.0	36	36	2	.140	CITY	1.130	1.130
JCT FAU 5708	1+0.130														

********** SUMMARY BY COUNTIES **********

	ROUTE	CONST	UNIMP	WYE	CITY <5000	URBAN INSIDE CITY LIMITS	URBAN OUTSIDE CITY LIMITS	TOTAL CITY	TOTAL URBAN	COUNTY	NATL FOREST	INDIAN RESERV	OTHER	NET RURAL
HILL	1.130	1.130				1.130		1.130	1.130					

FEDERAL AID URBAN ROUTE NUMBER 5708

SECTION DESCRIPTION	MILE POST	MTCE SECT	PROJECT NUMBER	YEAR BLT	YEAR IMP	SURF TYPE	THICKNESS SURF	THICKNESS BASE	WIDTH SURF	WIDTH RDY	NO LN	SECT LENGTH	LOCA-TION	PROJCT LENGTH	ACCUM MILEAGE
JCT FAS 234 ENT HAVRE CL	0+0.000		US 70 1	57	57	BST	.7	11.0	26	26	2	.797	CITY		.797
PROPOSED JCT FAU 5709	0+0.797		US 70 1	57	57	BST	.7	11.0	26	26	2	.044	CITY	.841	.841
5 AVE	0+0.841		US 70 4	65	65	PMS	3.0	19.0	44	44	2	.080	CITY		.921
JCT FAU 5707	0+0.921		US 70 4	65	65	PMS	3.0	19.0	44	44	2	.269	CITY		1.190
JCT FAU 5705	1+0.190		US 70 4	65	65	PMS	3.0	19.0	44	44	2	.241	CITY		1.431
JCT FAU 5703	1+0.431		US 70 4	65	65	PMS	3.0	19.0	44	44	2	.076	CITY		1.507
JCT FAU 5701	1+0.507		US 70 4	65	65	PMS	3.0	19.0	58	58	2	.066	CITY	.732	1.573
JCT FAP 1	1+0.573														

********** SUMMARY BY COUNTIES **********

	ROUTE	CONST	UNIMP	WYE	CITY <5000	URBAN INSIDE CITY LIMITS	URBAN OUTSIDE CITY LIMITS	TOTAL CITY	TOTAL URBAN	COUNTY	NATL FOREST	INDIAN RESERV	OTHER	NET RURAL
HILL	1.573	1.573				1.573		1.573	1.573					

FEDERAL AID URBAN ROUTE NUMBER 5709

SECTION DESCRIPTION	MILE POST	MTCE SECT	PROJECT NUMBER	YEAR BLT	YEAR IMP	SURF TYPE	THICKNESS SURF	THICKNESS BASE	WIDTH SURF	WIDTH RDY	NO LN	SECT LENGTH	LOCA-TION	PROJCT LENGTH	ACCUM MILEAGE
JCT FAU 5702	0+0.000		CITY CONSTR			RMS	3.0	6.0	34	34	2	.290	CITY	.290	.290
13 ST	0+0.290		CITY CONSTR			GRD			36	36	2	.550	CITY		.840
NON EXISTENT	0+0.840		CITY CONSTR			PRM			8	8	2	.210	CITY		1.050
JCT FAU 5708	1+0.050														

********** SUMMARY BY COUNTIES **********

	ROUTE	CONST	UNIMP	WYE	CITY <5000	URBAN INSIDE CITY LIMITS	URBAN OUTSIDE CITY LIMITS	TOTAL CITY	TOTAL URBAN	COUNTY	NATL FOREST	INDIAN RESERV	OTHER	NET RURAL
HILL	1.050	.290	.760			1.050		1.050	1.050					

FEDERAL AID URBAN ROUTE NUMBER 5710

SECTION DESCRIPTION	MILE POST	MTCE SECT	PROJECT NUMBER	YEAR BLT	YEAR IMP	SURF TYPE	THICKNESS SURF	THICKNESS BASE	WIDTH SURF	WIDTH RDY	NO LN	SECT LENGTH	LOCA-TION	PROJCT LENGTH	ACCUM MILEAGE
JCT FAU 5703	0+0.000	2130	CITY CONSTR			RMS	3.0	6.0	40	40	2	.150	CITY	.150	.150
JCT FAP 1	0+0.150	2130	NRS 301 A	36	36	RMS	2.0	5.0	26	26	2	.008	CITY		.158
LV HAVRE CL	0+0.158	2130	NRS 301 A	36	36	RMS	2.0	5.0	26	26	2	.006	URBAN	.014	.164
URBAN	0+0.164	2130	WPGS 301 C	36	36	RMS	2.0	5.0	26	26	2	.186	URBAN	.186	.350
URBAN	0+0.350	2130	S 301 17	73	73	PMS	6.0	15.0	44	44	2	.160	URBAN	.160	.510
URBAN	0+0.510	2130	S 301 5	50	50	BST	.7	8.0	24	24	2	.396	URBAN	.396	.906
JCT FAS 232	0+0.906														

********** SUMMARY BY COUNTIES **********

	ROUTE	CONST	UNIMP	WYE	CITY <5000	URBAN INSIDE CITY LIMITS	URBAN OUTSIDE CITY LIMITS	TOTAL CITY	TOTAL URBAN	COUNTY	NATL FOREST	INDIAN RESERV	OTHER	NET RURAL
HILL	.906	.906				.158	.748	.158	.906					.748

FEDERAL AID URBAN ROUTE NUMBER 5712

SECTION DESCRIPTION	MILE POST	MTCE SECT	PROJECT NUMBER	YEAR BLT	IMP	SURF TYPE	THICKNESS SURF	BASE	WIDTH SURF	RDY	NO LN	SECT LENGTH	LOCA-TION	PROJCT LENGTH	ACCUM MILEAGE
JCT FAS 452	0+0.000		CNTY CONSTR			GRV	3.0		26	26	2	.270	URBAN	.270	.270
ENT HAVRE CL	0+0.270		CITY CONSTR			GRV	3.0		26	26	2	.070	CITY		.340
JCT FAU 5705	0+0.340		CITY CONSTR			RMS	3.0	6.0	32	32	2	.340	CITY	.410	.680
JCT FAP 1	0+0.680														

********** SUMMARY BY COUNTIES **********

	ROUTE	CONST	UNIMP	WYE	CITY <5000	URBAN INSIDE CITY LIMITS	URBAN OUTSIDE CITY LIMITS	TOTAL CITY	TOTAL URBAN	COUNTY	NATL FOREST	INDIAN RESERV	OTHER	NET RURAL
HILL	.680	.680				.410	.270	.410	.680					.270

FEDERAL AID URBAN ROUTE NUMBER 5801

SECTION DESCRIPTION	MILE POST	MTCE SECT	PROJECT NUMBER	YEAR BLT	IMP	SURF TYPE	THICKNESS SURF	BASE	WIDTH SURF	RDY	NO LN	SECT LENGTH	LOCA-TION	PROJCT LENGTH	ACCUM MILEAGE
JCT FAP 8	0+0.000		CNTY CONSTR			RMS	1.5	5.0	22	22	2	1.110	URBAN	1.110	1.110
JCT FAS 356	1+0.110														

********** SUMMARY BY COUNTIES **********

	ROUTE	CONST	UNIMP	WYE	CITY <5000	URBAN INSIDE CITY LIMITS	URBAN OUTSIDE CITY LIMITS	TOTAL CITY	TOTAL URBAN	COUNTY	NATL FOREST	INDIAN RESERV	OTHER	NET RURAL
LEWIS AND CLARK	1.110	1.110					1.110		1.110					1.110

FEDERAL AID URBAN ROUTE NUMBER 5802

SECTION DESCRIPTION	MILE POST	MTCE SECT	PROJECT NUMBER	YEAR BLT	YEAR IMP	SURF TYPE	THICKNESS SURF	THICKNESS BASE	WIDTH SURF	WIDTH RDY	NO LN	SECT LENGTH	LOCA-TION	PROJCT LENGTH	ACCUM MILEAGE
JCT FAU 5803	0+0.000		CITY CONSTR			GRV	3.0		20	20	2	.220	CITY		.220
CUSTER AVE	0+0.220		CITY CONSTR			RMS	2.0	10.0	24	24	2	.189	CITY	.409	.409
CUSTER AVE	0+0.409		S 72 2	55	55	RMS	2.0	10.0	24	24	2	1.591	CITY		2.000
JCT FAU 5809	2+0.000		S 72 2	55	55	RMS	2.0	10.0	24	24	2	.285	CITY		2.285
CUSTER AVE	2+0.285		I 15 4 5	62	62	PMS	3.0	12.0	24	24	2	.378	CITY	.378	2.663
CUSTER AVE	2+0.663		S 72 2	55	55	RMS	2.0	10.0	24	24	2	.072	CITY		2.735
JCT FAU 5807	2+0.735		S 72 2	55	55	RMS	2.0	10.0	24	24	2	.773	CITY		3.508
LV HELENA CL	3+0.508		S 72 2	55	55	RMS	2.0	10.0	24	24	2	.776	URBAN	3.497	4.284
JCT FAS 280	4+0.284														

********** SUMMARY BY COUNTIES **********

	ROUTE	CONST	UNIMP	WYE	CITY <5000	URBAN INSIDE CITY LIMITS	URBAN OUTSIDE CITY LIMITS	TOTAL CITY	TOTAL URBAN	COUNTY	NATL FOREST	INDIAN RESERV	OTHER	NET RURAL
LEWIS AND CLARK	4.284	4.284				3.508	.776	3.508	4.284					.776

FEDERAL AID URBAN ROUTE NUMBER 5803

SECTION DESCRIPTION	MILE POST	MTCE SECT	PROJECT NUMBER	YEAR BLT	YEAR IMP	SURF TYPE	THICKNESS SURF	THICKNESS BASE	WIDTH SURF	WIDTH RDY	NO LN	SECT LENGTH	LOCA-TION	PROJCT LENGTH	ACCUM MILEAGE
JCT FAP 8	0+0.000		CNTY CONSTR			RMS	3.0	6.0	26	26	2	.270	URBAN	.270	.270
ENT HELENA CL JOSLYN AVE	0+0.270		CITY CONSTR			RMS	3.0	6.0	26	26	2	.230	CITY	.230	.500
NON EXISTENT	0+0.500		CITY CONSTR			PRM			8	8	2	.250	CITY		.750
JCT FAU 5802	0+0.750														

********** SUMMARY BY COUNTIES **********

	ROUTE	CONST	UNIMP	WYE	CITY <5000	URBAN INSIDE CITY LIMITS	URBAN OUTSIDE CITY LIMITS	TOTAL CITY	TOTAL URBAN	COUNTY	NATL FOREST	INDIAN RESERV	OTHER	NET RURAL
LEWIS AND CLARK	.750	.500	.250			.480	.270	.480	.750					.270

FEDERAL AID URBAN ROUTE NUMBER 5804

SECTION DESCRIPTION	MILE POST	MTCE SECT	PROJECT NUMBER	YEAR BLT	YEAR IMP	SURF TYPE	THICKNESS SURF	THICKNESS BASE	WIDTH SURF	WIDTH RDY	NO LN	SECT LENGTH	LOCA-TION	PROJCT LENGTH	ACCUM MILEAGE
JCT FAU 5807 BEG NON EXISTENT	0+0.000		CITY CONSTR			PRM			8	8	2	.250	CITY		.250
LV HELENA CL	0+0.250		CNTY CONSTR			PRM			8	8	2	.270	URBAN		.520
END NON EXISTENT	0+0.520														

********** SUMMARY BY COUNTIES **********

	ROUTE	CONST	UNIMP	WYE	CITY <5000	URBAN INSIDE CITY LIMITS	URBAN OUTSIDE CITY LIMITS	TOTAL CITY	TOTAL URBAN	COUNTY	NATL FOREST	INDIAN RESERV	OTHER	NET RURAL
LEWIS AND CLARK	.520		.520			.250	.270	.250	.520					.270

FEDERAL AID URBAN ROUTE NUMBER 5805

SECTION DESCRIPTION	MILE POST	MTCE SECT	PROJECT NUMBER	YEAR BLT	YEAR IMP	SURF TYPE	THICKNESS SURF	THICKNESS BASE	WIDTH SURF	WIDTH RDY	NO LN	SECT LENGTH	LOCA-TION	PROJCT LENGTH	ACCUM MILEAGE
JCT FAS 454	0+0.000		US 246 2	58	58	RMS	1.8	9.0	30	30	2	.441	CITY	.441	.441
MAIN ST	0+0.441		CITY CONSTR			RMS	1.8	9.0	30	30	2	.518	CITY		.959
JCT FAU 5815 NB	0+0.959		CITY CONSTR			RMS	1.8	9.0	30	30	2	.041	CITY		1.000
JCT FAU 5815 SB	1+0.000		CITY CONSTR			RMS	1.8	9.0	30	30	2	.057	CITY		1.057
PARK ST NB BEG 1 WAY	1+0.057		US 246 1	59	59	RMS	3.0	12.0	37	37	2	.244	CITY		1.301
JCT FAU 5816	1+0.301		US 246 1	59	59	RMS	3.0	12.0	37	37	2	.179	CITY		1.480
JCT FAU 5814	1+0.480		US 246 1	59	59	RMS	3.0	12.0	37	37	2	.297	CITY	.720	1.777
JCT FAU 5812 END 1 WAY	1+0.777		CITY CONSTR			RMS	1.5	9.0	60	60	3	.070	CITY		1.847
JCT FAU 5810	1+0.847		CITY CONSTR			RMS	1.5	9.0	60	60	3	.199	CITY	.885	2.046
JCT FAP 8	2+0.046														

********** SUMMARY BY COUNTIES **********

	ROUTE	CONST	UNIMP	WYE	CITY <5000	URBAN INSIDE CITY LIMITS	URBAN OUTSIDE CITY LIMITS	TOTAL CITY	TOTAL URBAN	COUNTY	NATL FOREST	INDIAN RESERV	OTHER	NET RURAL
LEWIS AND CLARK	2.046	2.046				2.046		2.046	2.046					

FEDERAL AID URBAN ROUTE NUMBER 5806

SECTION DESCRIPTION	MILE POST	MTCE SECT	PROJECT NUMBER	YEAR BLT	YEAR IMP	SURF TYPE	THICKNESS SURF	THICKNESS BASE	WIDTH SURF	WIDTH RDY	NO LN	SECT LENGTH	LOCA-TION	PROJCT LENGTH	ACCUM MILEAGE
JCT FAU 5809	0+0.000		CITY CONSTR			RMS	3.0	6.0	46	46	2	.530	CITY		.530
JCT FAU 5813	0+0.530		CITY CONSTR			GRV	3.0		24	24	2	.180	CITY		.710
NON EXISTENT	0+0.710		CITY CONSTR			PRM			8	8	2	.230	CITY		.940
LV HELENA CL	0+0.940		CNTY CONSTR			BLD			18	18	2	.060	URBAN		1.000
URBAN	1+0.000		CNTY CONSTR			BLD			18	18	2	.650	URBAN		1.650
URBAN	1+0.650		CNTY CONSTR			GRV	3.0		22	22	2	.300	URBAN	.950	1.950
JCT FAP 8	1+0.950														

********** SUMMARY BY COUNTIES **********

	ROUTE	CONST	UNIMP	WYE	CITY <5000	URBAN INSIDE CITY LIMITS	URBAN OUTSIDE CITY LIMITS	TOTAL CITY	TOTAL URBAN	COUNTY	NATL FOREST	INDIAN RESERV	OTHER	NET RURAL
LEWIS AND CLARK	1.950	.950	1.000			.940	1.010	.940	1.950					1.010

FEDERAL AID URBAN ROUTE NUMBER 5807

SECTION DESCRIPTION	MILE POST	MTCE SECT	PROJECT NUMBER	YEAR BLT	YEAR IMP	SURF TYPE	THICKNESS SURF	THICKNESS BASE	WIDTH SURF	WIDTH RDY	NO LN	SECT LENGTH	LOCA-TION	PROJCT LENGTH	ACCUM MILEAGE
JCT FAU 5812	0+0.000	2513	NRM 269 C	34	34	PCC	6.0	4.0	36	36	2	.103	CITY		.103
JCT FAU 5810	0+0.103	2513	NRM 269 C	34	34	PCC	6.0	4.0	36	36	2	.300	CITY		.403
JCT FAP 8	0+0.403	2513	NRM 269 C	34	34	PCC	6.0	4.0	36	36	2	.368	CITY		.771
MAIN ST	0+0.771	2513	NRM 269 C	34	61	RMS	3.0	1.0	36	36	2	.311	CITY	1.082	1.082
MAIN ST	1+0.082	2513	I 15 4 5	61	61	PMS	4.2	24.0	44	44	2	.135	CITY		1.217
JCT FAU 5809	1+0.217	2513	I 15 4 5	61	61	PMS	4.2	24.0	44	44	2	.606	CITY		1.823
JCT I 15 CEDAR ST INT	1+0.823	2513	I 15 4 5	61	61	PMS	4.2	24.0	44	44	2	.167	CITY		1.990
CEDAR ST	1+0.990	2513	I 15 4 5	61	61	PMS	4.2	24.0	40	40	2	.021	CITY	.929	2.011
WASHINGTON ST	2+0.011		CITY CONSTR			RMS	3.0	6.0	30	30	2	.640	CITY		2.651
JCT FAU 5804	2+0.651		CITY CONSTR			RMS	3.0	6.0	30	30	2	.110	CITY	.750	2.761
JCT FAU 5802	2+0.761														

********** SUMMARY BY COUNTIES **********

	ROUTE	CONST	UNIMP	WYE	CITY <5000	URBAN INSIDE CITY LIMITS	URBAN OUTSIDE CITY LIMITS	TOTAL CITY	TOTAL URBAN	COUNTY	NATL FOREST	INDIAN RESERV	OTHER	NET RURAL
LEWIS AND CLARK	2.761	2.761				2.761		2.761	2.761					

FEDERAL AID URBAN ROUTE NUMBER 5808

SECTION DESCRIPTION	MILE POST	MTCE SECT	PROJECT NUMBER	YEAR BLT	YEAR IMP	SURF TYPE	THICKNESS SURF	THICKNESS BASE	WIDTH SURF	WIDTH RDY	NO LN	SECT LENGTH	LOCA-TION	PROJCT LENGTH	ACCUM MILEAGE
JCT FAP 8	0+0.000		CITY CONSTR			RMS	3.0	6.0	30	30	2	.320	CITY	.320	.320
LV HELENA CL	0+0.320		CNTY CONSTR			RMS	3.0	6.0	30	30	2	.090	URBAN	.090	.410
URBAN NON EXISTENT	0+0.410		CNTY CONSTR			PRM			8	8	2	.200	URBAN		.610
ENT HELENA CL	0+0.610		CITY CONSTR			PRM			8	8	2	.150	CITY		.760
LV HELENA CL	0+0.760		CNTY CONSTR			PRM			8	8	2	.150	URBAN		.910
JCT FAU 5816	0+0.910														

********** SUMMARY BY COUNTIES **********

	ROUTE	CONST	UNIMP	WYE	CITY <5000	URBAN INSIDE CITY LIMITS	URBAN OUTSIDE CITY LIMITS	TOTAL CITY	TOTAL URBAN	COUNTY	NATL FOREST	INDIAN RESERV	OTHER	NET RURAL
LEWIS AND CLARK	.910	.410	.500			.470	.440	.470	.910					.440

FEDERAL AID URBAN ROUTE NUMBER 5809

SECTION DESCRIPTION	MILE POST	MTCE SECT	PROJECT NUMBER	YEAR BLT	YEAR IMP	SURF TYPE	THICKNESS SURF	THICKNESS BASE	WIDTH SURF	WIDTH RDY	NO LN	SECT LENGTH	LOCA-TION	PROJCT LENGTH	ACCUM MILEAGE
JCT FAP 8	0+0.000	2520	U 401 1	55	55	PMS	2.5	14.0	62	62	2	.019	CITY	.019	.019
JCT FAU 5806	0+0.019		CITY CONSTR			RMS	2.0	3.0	30	30	2	.213	CITY		.232
MONTANA AVE	0+0.232		CITY CONSTR			RMS	2.0	3.0	24	24	2	.301	CITY		.533
MONTANA AVE	0+0.533	2510	NRS 299	34	34	RMS	1.5	5.0	24	24	2	.004	CITY	.004	.537
MONTANA AVE	0+0.537		CITY CONSTR			RMS	2.0	3.0	24	24	2	.206	CITY	.720	.743
JCT FAU 5807	0+0.743	2510	I 15 4 5	61	61	RMS	3.0	6.0	44	44	2	.176	CITY	.176	.919
MONTANA AVE	0+0.919	2510	NRM 269 C	34	34	RMS	2.5	2.5	22	30	2	.511	CITY	.511	1.430
JCT FAU 5802	1+0.430	2510	NRH 269 B	34	34	RMS	2.5	2.5	24	28	2	.010	CITY		1.440
LV HELENA CL	1+0.440	2510	NRH 269 B	34	34	RMS	2.5	2.5	24	28	2	3.496	URBAN	3.506	4.936
JCT N URBAN BDRY	4+0.936														

********** SUMMARY BY COUNTIES **********

	ROUTE	CONST	UNIMP	WYE	CITY <5000	URBAN INSIDE CITY LIMITS	URBAN OUTSIDE CITY LIMITS	TOTAL CITY	TOTAL URBAN	COUNTY	NATL FOREST	INDIAN RESERV	OTHER	NET RURAL
LEWIS AND CLARK	4.936	4.936				1.440	3.496	1.440	4.936					3.496

FEDERAL AID URBAN ROUTE NUMBER 5810

SECTION DESCRIPTION	MILE POST	MTCE SECT	PROJECT NUMBER	YEAR BLT	YEAR IMP	SURF TYPE	THICKNESS SURF	THICKNESS BASE	WIDTH SURF	WIDTH RDY	NO LN	SECT LENGTH	LOCA-TION	PROJCT LENGTH	ACCUM MILEAGE
JCT FAU 5805	0+0.000		CITY CONSTR			RMS	3.0	6.0	42	42	2	.110	CITY		.110
NON EXISTENT	0+0.110		CITY CONSTR			PRM			8	8	2	.100	CITY		.210
13 AVE	0+0.210		CITY CONSTR			RMS	3.0	6.0	40	40	2	.090	CITY		.300
JCT FAU 5807	0+0.300		CITY CONSTR			RMS	3.0	6.0	40	40	2	.320	CITY		.620
NON EXISTENT	0+0.620		CITY CONSTR			PRM			8	8	2	.090	CITY		.710
HARLOW AVE	0+0.710		CITY CONSTR			RMS	3.0	6.0	40	40	2	.090	CITY		.800
PROSPECT AVE	0+0.800		CITY CONSTR			RMS	3.0	6.0	40	40	2	.250	CITY	.860	1.050
JCT FAP 8	1+0.050														

********** SUMMARY BY COUNTIES **********

	ROUTE	CONST	UNIMP	WYE	CITY <5000	URBAN INSIDE CITY LIMITS	URBAN OUTSIDE CITY LIMITS	TOTAL CITY	TOTAL URBAN	COUNTY	NATL FOREST	INDIAN RESERV	OTHER	NET RURAL
LEWIS AND CLARK	1.050	.860	.190			1.050		1.050	1.050					

FEDERAL AID URBAN ROUTE NUMBER 5811

SECTION DESCRIPTION	MILE POST	MTCE SECT	PROJECT NUMBER	YEAR BLT	YEAR IMP	SURF TYPE	THICKNESS SURF	THICKNESS BASE	WIDTH SURF	WIDTH RDY	NO LN	SECT LENGTH	LOCA-TION	PROJCT LENGTH	ACCUM MILEAGE
JCT FAU 5816	0+0.000		WPMS 372	36	36	PCC	5.0	5.0	48	48	2	.160	CITY		.160
JCT FAU 5814	0+0.160		WPMS 372	36	36	PCC	5.0	5.0	48	48	2	.200	CITY	.360	.360
JCT FAU 5812	0+0.360														

********** SUMMARY BY COUNTIES **********

	ROUTE	CONST	UNIMP	WYE	CITY <5000	URBAN INSIDE CITY LIMITS	URBAN OUTSIDE CITY LIMITS	TOTAL CITY	TOTAL URBAN	COUNTY	NATL FOREST	INDIAN RESERV	OTHER	NET RURAL
LEWIS AND CLARK	.360	.360				.360		.360	.360					

FEDERAL AID URBAN ROUTE NUMBER 5812

SECTION DESCRIPTION	MILE POST	MTCE SECT	PROJECT NUMBER	YEAR BLT	YEAR IMP	SURF TYPE	THICKNESS SURF	THICKNESS BASE	WIDTH SURF	WIDTH RDY	NO LN	SECT LENGTH	LOCA-TION	PROJCT LENGTH	ACCUM MILEAGE
JCT FAU 5805	0+0.000	2523	CITY CONSTR	59	59	PMS	1.5	8.0	60	60	3	.240	CITY		.240
JCT FAU 5807	0+0.240	2523	CITY CONSTR	59	59	PMS	6.0	4.0	36	36	2	.078	CITY		.318
JCT FAU 5815	0+0.318	2523	CITY CONSTR	59	59	PMS	6.0	4.0	36	36	2	.827	CITY	1.145	1.145
JCT FAU 5811	1+0.145														

********** SUMMARY BY COUNTIES **********

	ROUTE	CONST	UNIMP	WYE	CITY <5000	URBAN INSIDE CITY LIMITS	URBAN OUTSIDE CITY LIMITS	TOTAL CITY	TOTAL URBAN	COUNTY	NATL FOREST	INDIAN RESERV	OTHER	NET RURAL
LEWIS AND CLARK	1.145	1.145				1.145		1.145	1.145					

FEDERAL AID URBAN ROUTE NUMBER 5813

SECTION DESCRIPTION	MILE POST	MTCE SECT	PROJECT NUMBER	YEAR BLT	YEAR IMP	SURF TYPE	THICKNESS SURF	THICKNESS BASE	WIDTH SURF	WIDTH RDY	NO LN	SECT LENGTH	LOCA-TION	PROJCT LENGTH	ACCUM MILEAGE
JCT FAU 5816	0+0.000		CITY CONSTR			RMS	3.0	6.0	55	55	2	.400	CITY		.400
JCT FAP 8 11 AVE	0+0.400		CITY CONSTR			RMS	3.0	6.0	55	55	2	.090	CITY		.490
JCT FAP 8 PROSPECT	0+0.490		CITY CONSTR			RMS	3.0	6.0	46	46	2	.490	CITY	.980	.980
JCT FAU 5806	0+0.980														

********** SUMMARY BY COUNTIES **********

	ROUTE	CONST	UNIMP	WYE	CITY <5000	URBAN INSIDE CITY LIMITS	URBAN OUTSIDE CITY LIMITS	TOTAL CITY	TOTAL URBAN	COUNTY	NATL FOREST	INDIAN RESERV	OTHER	NET RURAL
LEWIS AND CLARK	.980	.980				.980		.980	.980					

FEDERAL AID URBAN ROUTE NUMBER 5814

SECTION DESCRIPTION	MILE POST	MTCE SECT	PROJECT NUMBER	YEAR BLT	YEAR IMP	SURF TYPE	THICKNESS SURF	THICKNESS BASE	WIDTH SURF	WIDTH RDY	NO LN	SECT LENGTH	LOCA-TION	PROJCT LENGTH	ACCUM MILEAGE
JCT FAU 5805	0+0.000		CITY CONSTR			RMS	3.0	6.0	42	42	2	.160	CITY		.160
JCT FAU 5815	0+0.160		CITY CONSTR			RMS	3.0	6.0	35	35	2	.270	CITY		.430
DAVIS ST	0+0.430		CITY CONSTR			RMS	3.0	6.0	40	40	2	.570	CITY	1.000	1.000
JCT FAU 5811	1+0.000														

********** SUMMARY BY COUNTIES **********

	ROUTE	CONST	UNIMP	WYE	CITY <5000	URBAN INSIDE CITY LIMITS	URBAN OUTSIDE CITY LIMITS	TOTAL CITY	TOTAL URBAN	COUNTY	NATL FOREST	INDIAN RESERV	OTHER	NET RURAL
LEWIS AND CLARK	1.000	1.000				1.000		1.000	1.000					

FEDERAL AID URBAN ROUTE NUMBER 5815

SECTION DESCRIPTION	MILE POST	MTCE SECT	PROJECT NUMBER	YEAR BLT	YEAR IMP	SURF TYPE	THICKNESS SURF	THICKNESS BASE	WIDTH SURF	WIDTH RDY	NO LN	SECT LENGTH	LOCA-TION	PROJCT LENGTH	ACCUM MILEAGE
JCT FAU 5805 BEG 4LND	0+0.000		CITY CONSTR	73	73	PMS	2.0	5.0	40	40	4	.261	CITY		.261
JACKSON ST END 4LND	0+0.261		CITY CONSTR	73	73	PMS	2.0	5.0	58	58	4	.139	CITY		.400
JCT FAU 5816	0+0.400		CITY CONSTR	73	73	PMS	2.0	6.0	58	58	2	.166	CITY		.566
JCT FAU 5814	0+0.566		CITY CONSTR			RMS	3.0	6.0	30	30	2	.300	CITY	.866	.866
JCT FAU 5812	0+0.866														

********** SUMMARY BY COUNTIES **********

	ROUTE	CONST	UNIMP	WYE	CITY <5000	URBAN INSIDE CITY LIMITS	URBAN OUTSIDE CITY LIMITS	TOTAL CITY	TOTAL URBAN	COUNTY	NATL FOREST	INDIAN RESERV	OTHER	NET RURAL
LEWIS AND CLARK	.866	.866				.866		.866	.866					

FEDERAL AID URBAN ROUTE NUMBER 5816

SECTION DESCRIPTION	MILE POST	MTCE SECT	PROJECT NUMBER	YEAR BLT	YEAR IMP	SURF TYPE	THICKNESS SURF	THICKNESS BASE	WIDTH SURF	WIDTH RDY	NO LN	SECT LENGTH	LOCA-TION	PROJCT LENGTH	ACCUM MILEAGE
JCT FAU 5805	0+0.000		CITY CONSTR	73	73	PMS	2.0	5.0	40	40	2	.120	CITY		.120
JCT FAU 5815	0+0.120		CITY CONSTR	73	73	PMS	2.0	5.0	40	40	2	.250	CITY		.370
DAVIS ST	0+0.370		CITY CONSTR			RMS	3.0	6.0	36	36	2	.660	CITY		1.030
JCT FAU 5811	1+0.030		CITY CONSTR			RMS	5.0	5.0	48	48	2	.040	CITY		1.070
BROADWAY	1+0.070		CITY CONSTR			RMS	3.0	6.0	40	40	2	.530	CITY		1.600
JCT FAU 5813	1+0.600		CITY CONSTR			RMS	3.0	6.0	40	40	2	.610	CITY		2.210
BEG NON EXISTENT	2+0.210		CITY CONSTR			PRM			8	8	2	.090	CITY		2.300
LV HELENA CL	2+0.300		CNTY CONSTR			PRM			8	8	2	.190	URBAN		2.490
JCT FAU 5808	2+0.490		CNTY CONSTR			PRM			8	8	2	.060	URBAN		2.550
ENT HELENA CL	2+0.550		CITY CONSTR			PRM			8	8	2	.450	CITY		3.000
LV HELENA CL	3+0.000		CNTY CONSTR			PRM			8	8	2	.110	URBAN		3.110
END NON EXISTENT	3+0.110		CNTY CONSTR			GRV	3.0		24	24	2	.110	URBAN	2.320	3.220
JCT FAP 8	3+0.220														

********** SUMMARY BY COUNTIES **********

	ROUTE	CONST	UNIMP	WYE	CITY <5000	URBAN INSIDE CITY LIMITS	URBAN OUTSIDE CITY LIMITS	TOTAL CITY	TOTAL URBAN	COUNTY	NATL FOREST	INDIAN RESERV	OTHER	NET RURAL
LEWIS AND CLARK	3.220	2.320	.900			2.750	.470	2.750	3.220					.470

FEDERAL AID URBAN ROUTE NUMBER 6701

SECTION DESCRIPTION	MILE POST	MTCE SECT	PROJECT NUMBER	YEAR BLT	YEAR IMP	SURF TYPE	THICKNESS SURF	THICKNESS BASE	WIDTH SURF	WIDTH RDY	NO LN	SECT LENGTH	LOCA-TION	PROJCT LENGTH	ACCUM MILEAGE
JCT FAS 503	0+0.000		S 404 4	67	67	PMS	2.4	14.0	28	32	2	.290	URBAN	.290	.290
ENT KALISPELL CL NO NAME ST	0+0.290		CITY CONSTR			RMS	3.0	6.0	26	26	2	.150	CITY		.440
JCT FAU 6717	0+0.440		CITY CONSTR			RMS	3.0	6.0	26	26	2	.190	CITY		.630
JCT FAU 6716	0+0.630		CITY CONSTR			RMS	3.0	6.0	26	26	2	.200	CITY		.830
JCT FAU 6715	0+0.830		CITY CONSTR			RMS	3.0	6.0	26	26	2	.200	CITY		1.030
JCT FAU 6714	1+0.030		CITY CONSTR			RMS	3.0	6.0	26	26	2	.050	CITY		1.080
LV KALISPELL CL	1+0.080		CNTY CONSTR			RMS	3.0	6.0	26	26	2	.150	URBAN		1.230
ENT KALISPELL CL NO NAME ST	1+0.230		CITY CONSTR			RMS	3.0	6.0	26	26	2	.110	CITY		1.340
LV KALISPELL CL	1+0.340		CNTY CONSTR			RMS	3.0	6.0	26	26	2	.010	URBAN	.160	1.350
JCT FAP 1	1+0.350		S 157 2	60	60	PMS	2.4	14.0	24	24	2	.033	URBAN		1.383
ENT KALISPELL CL MERIDIAN RD	1+0.383		S 157 2	60	60	PMS	2.4	14.0	24	24	2	.200	CITY		1.583
JCT FAU 6702	1+0.583		S 157 2	60	60	PMS	2.4	14.0	24	24	2	.370	CITY		1.953
JCT FAU 6707	1+0.953		S 157 2	60	60	PMS	2.4	14.0	24	24	2	.120	CITY	.723	2.073
JCT FAU 6706	2+0.073		CITY CONSTR			RMS	3.0	6.0	26	26	2	.500	CITY	1.400	2.573
JCT FAP 5	2+0.573														

FEDERAL AID URBAN ROUTE NUMBER 6701

********** SUMMARY BY COUNTIES **********

	ROUTE	CONST	UNIMP	WYE	CITY <5000	URBAN INSIDE CITY LIMITS	URBAN OUTSIDE CITY LIMITS	TOTAL CITY	TOTAL URBAN	COUNTY	NATL FOREST	INDIAN RESERV	OTHER	NET RURAL
FLATHEAD	2.573	2.573				2.090	.483	2.090	2.573					.483

FEDERAL AID URBAN ROUTE NUMBER 6702

SECTION DESCRIPTION	MILE POST	MTCE SECT	PROJECT NUMBER	YEAR BLT	IMP	SURF TYPE	THICKNESS SURF	THICKNESS BASE	WIDTH SURF	WIDTH RDY	NO LN	SECT LENGTH	LOCA-TION	PROJCT LENGTH	ACCUM MILEAGE
W URBAN BDRY	0+0.000		CNTY CONSTR			RMS	3.0	6.0	26	26	2	1.000	URBAN		1.000
JCT FAU 6705	1+0.000		CNTY CONSTR			RMS	3.0	6.0	26	26	2	.150	URBAN	1.150	1.150
ENT KALISPELL CL NO NAME ST	1+0.150		CITY CONSTR			RMS	3.0	6.0	26	26	2	.070	CITY	.070	1.220
JCT FAU 6701	1+0.220														

********** SUMMARY BY COUNTIES **********

	ROUTE	CONST	UNIMP	WYE	CITY <5000	URBAN INSIDE CITY LIMITS	URBAN OUTSIDE CITY LIMITS	TOTAL CITY	TOTAL URBAN	COUNTY	NATL FOREST	INDIAN RESERV	OTHER	NET RURAL
FLATHEAD	1.220	1.220				.070	1.150	.070	1.220					1.150

FEDERAL AID URBAN ROUTE NUMBER 6703

SECTION DESCRIPTION	MILE POST	MTCE SECT	PROJECT NUMBER	YEAR BLT	IMP	SURF TYPE	THICKNESS SURF	THICKNESS BASE	WIDTH SURF	WIDTH RDY	NO LN	SECT LENGTH	LOCA-TION	PROJCT LENGTH	ACCUM MILEAGE
JCT FAU 6706	0+0.000		CNTY CONSTR			RMS	3.0	6.0	26	26	2	.550	URBAN	.550	.550
ENT KALISPELL CL NORTHRIDGE DRIVE	0+0.550		CITY CONSTR			RMS	3.0	6.0	26	26	2	.250	CITY	.250	.800
JCT FAP 5	0+0.800														

FEDERAL AID URBAN ROUTE NUMBER 6703

********** SUMMARY BY COUNTIES **********

	ROUTE	CONST	UNIMP	WYE	CITY <5000	URBAN INSIDE CITY LIMITS	URBAN OUTSIDE CITY LIMITS	TOTAL CITY	TOTAL URBAN	COUNTY	NATL FOREST	INDIAN RESERV	OTHER	NET RURAL
FLATHEAD	.800	.800				.250	.550	.250	.800					.550

FEDERAL AID URBAN ROUTE NUMBER 6704

SECTION DESCRIPTION	MILE POST	MTCE SECT	PROJECT NUMBER	YEAR BLT	IMP	SURF TYPE	THICKNESS SURF	BASE	WIDTH SURF	RDY	NO LN	SECT LENGTH	LOCA-TION	PROJCT LENGTH	ACCUM MILEAGE
JCT FAP 5	0+0.000		CITY CONSTR			GRV	3.0		20	20	2	.200	CITY		.200
NO NAME ST	0+0.200		CITY CONSTR			PRM			8	8	2	.200	CITY		.400
NO NAME ST	0+0.400		CITY CONSTR			GRV	3.0		20	20	2	.050	CITY	.250	.450
LV KALISPELL CL	0+0.450		CNTY CONSTR			GRV	3.0		20	20	2	1.050	URBAN	1.050	1.500
JCT FAP 5	1+0.500														

********** SUMMARY BY COUNTIES **********

	ROUTE	CONST	UNIMP	WYE	CITY <5000	URBAN INSIDE CITY LIMITS	URBAN OUTSIDE CITY LIMITS	TOTAL CITY	TOTAL URBAN	COUNTY	NATL FOREST	INDIAN RESERV	OTHER	NET RURAL
FLATHEAD	1.500	1.300	.200			.450	1.050	.450	1.500					1.050

FEDERAL AID URBAN ROUTE NUMBER 6705

SECTION DESCRIPTION	MILE POST	MTCE SECT	PROJECT NUMBER	YEAR BLT	IMP	SURF TYPE	THICKNESS SURF	BASE	WIDTH SURF	RDY	NO LN	SECT LENGTH	LOCA-TION	PROJCT LENGTH	ACCUM MILEAGE
JCT FAU 6702	0+0.000		CNTY CONSTR			RMS	3.0	6.0	24	24	2	.040	URBAN		.040
ENT KALISPELL CL NO NAME ST	0+0.040		CITY CONSTR			RMS	3.0	6.0	24	24	2	.500	CITY	.500	.540
LV KALISPELL CL	0+0.540		CNTY CONSTR			RMS	3.0	6.0	24	24	2	.020	URBAN	.060	.560
JCT FAU 6706	0+0.560														

FEDERAL AID URBAN ROUTE NUMBER 6705

********** SUMMARY BY COUNTIES **********

	ROUTE	CONST	UNIMP	WYE	CITY <5000	URBAN INSIDE CITY LIMITS	URBAN OUTSIDE CITY LIMITS	TOTAL CITY	TOTAL URBAN	COUNTY	NATL FOREST	INDIAN RESERV	OTHER	NET RURAL
FLATHEAD	.560	.560				.500	.060	.500	.560					.060

FEDERAL AID URBAN ROUTE NUMBER 6706

SECTION DESCRIPTION	MILE POST	MTCE SECT	PROJECT NUMBER	YEAR BLT	YEAR IMP	SURF TYPE	THICKNESS SURF	THICKNESS BASE	WIDTH SURF	WIDTH RDY	NO LN	SECT LENGTH	LOCA-TION	PROJCT LENGTH	ACCUM MILEAGE
JCT FAS 424	0+0.000		S 157 2	60	60	PMS	2.4	14.0	24	24	2	.280	URBAN		.280
JCT FAU 6703	0+0.280		S 157 2	60	60	PMS	2.4	14.0	24	24	2	.030	URBAN		.310
JCT FAU 6705	0+0.310		S 157 2	60	60	PMS	2.4	14.0	24	24	2	.250	URBAN	.560	.560
JCT FAU 6701	0+0.560														

********** SUMMARY BY COUNTIES **********

	ROUTE	CONST	UNIMP	WYE	CITY <5000	URBAN INSIDE CITY LIMITS	URBAN OUTSIDE CITY LIMITS	TOTAL CITY	TOTAL URBAN	COUNTY	NATL FOREST	INDIAN RESERV	OTHER	NET RURAL
FLATHEAD	.560	.560					.560		.560					.560

FEDERAL AID URBAN ROUTE NUMBER 6707

SECTION DESCRIPTION	MILE POST	MTCE SECT	PROJECT NUMBER	YEAR BLT	YEAR IMP	SURF TYPE	THICKNESS SURF	THICKNESS BASE	WIDTH SURF	WIDTH RDY	NO LN	SECT LENGTH	LOCA-TION	PROJCT LENGTH	ACCUM MILEAGE
JCT FAU 6701	0+0.000		CITY CONSTR			RMS	3.0	6.0	26	26	2	.300	CITY	.300	.300
JCT FAP 5	0+0.300														

FEDERAL AID URBAN ROUTE NUMBER 6707

********** SUMMARY BY COUNTIES **********

	ROUTE	CONST	UNIMP	WYE	CITY <5000	URBAN INSIDE CITY LIMITS	URBAN OUTSIDE CITY LIMITS	TOTAL CITY	TOTAL URBAN	COUNTY	NATL FOREST	INDIAN RESERV	OTHER	NET RURAL
FLATHEAD	.300	.300				.300		.300	.300					

FEDERAL AID URBAN ROUTE NUMBER 6708

SECTION DESCRIPTION	MILE POST	MTCE SECT	PROJECT NUMBER	YEAR BLT	IMP	SURF TYPE	THICKNESS SURF	BASE	WIDTH SURF	RDY	NO LN	SECT LENGTH	LOCA-TION	PROJCT LENGTH	ACCUM MILEAGE
JCT FAU 6711	0+0.000		CNTY CONSTR			GRV	3.0		16	16	2	1.000	URBAN	1.000	1.000
JCT FAU 6712	1+0.000														

********** SUMMARY BY COUNTIES **********

	ROUTE	CONST	UNIMP	WYE	CITY <5000	URBAN INSIDE CITY LIMITS	URBAN OUTSIDE CITY LIMITS	TOTAL CITY	TOTAL URBAN	COUNTY	NATL FOREST	INDIAN RESERV	OTHER	NET RURAL
FLATHEAD	1.000	1.000					1.000		1.000					1.000

FEDERAL AID URBAN ROUTE NUMBER 6709

SECTION DESCRIPTION	MILE POST	MTCE SECT	PROJECT NUMBER	YEAR BLT	IMP	SURF TYPE	THICKNESS SURF	BASE	WIDTH SURF	RDY	NO LN	SECT LENGTH	LOCA-TION	PROJCT LENGTH	ACCUM MILEAGE
JCT FAU 6711	0+0.000		CNTY CONSTR			RMS	3.0	6.0	24	24	2	1.000	URBAN	1.000	1.000
JCT FAU 6712	1+0.000														

********** SUMMARY BY COUNTIES **********

	ROUTE	CONST	UNIMP	WYE	CITY <5000	URBAN INSIDE CITY LIMITS	URBAN OUTSIDE CITY LIMITS	TOTAL CITY	TOTAL URBAN	COUNTY	NATL FOREST	INDIAN RESERV	OTHER	NET RURAL
FLATHEAD	1.000	1.000					1.000		1.000					1.000

FEDERAL AID URBAN ROUTE NUMBER 6710

SECTION DESCRIPTION	MILE POST	MTCE SECT	PROJECT NUMBER	YEAR BLT	YEAR IMP	SURF TYPE	THICKNESS SURF	THICKNESS BASE	WIDTH SURF	WIDTH RDY	NO LN	SECT LENGTH	LOCA-TION	PROJCT LENGTH	ACCUM MILEAGE
JCT FAU 6711	0+0.000		CNTY CONSTR			RMS	3.0	6.0	24	24	2	1.000	URBAN	1.000	1.000
JCT FAU 6712	1+0.000														

********** SUMMARY BY COUNTIES **********

	ROUTE	CONST	UNIMP	WYE	CITY <5000	URBAN INSIDE CITY LIMITS	URBAN OUTSIDE CITY LIMITS	TOTAL CITY	TOTAL URBAN	COUNTY	NATL FOREST	INDIAN RESERV	OTHER	NET RURAL
FLATHEAD	1.000	1.000					1.000		1.000					1.000

FEDERAL AID URBAN ROUTE NUMBER 6711

SECTION DESCRIPTION	MILE POST	MTCE SECT	PROJECT NUMBER	YEAR BLT	YEAR IMP	SURF TYPE	THICKNESS SURF	THICKNESS BASE	WIDTH SURF	WIDTH RDY	NO LN	SECT LENGTH	LOCA-TION	PROJCT LENGTH	ACCUM MILEAGE
JCT FAP 1	0+0.000		S 7 6	62	62	PMS	3.0	20.0	52	68	4	.750	URBAN		.750
JCT FAU 6710	0+0.750		S 7 6	62	62	PMS	3.0	20.0	52	68	4	.420	URBAN		1.170
JCT FAU 6709	1+0.170		S 7 6	62	62	PMS	3.0	20.0	52	68	4	.633	URBAN	1.803	1.803
JCT FAS 206	1+0.803														

********** SUMMARY BY COUNTIES **********

	ROUTE	CONST	UNIMP	WYE	CITY <5000	URBAN INSIDE CITY LIMITS	URBAN OUTSIDE CITY LIMITS	TOTAL CITY	TOTAL URBAN	COUNTY	NATL FOREST	INDIAN RESERV	OTHER	NET RURAL
FLATHEAD	1.803	1.803					1.803		1.803					1.803

FEDERAL AID URBAN ROUTE NUMBER 6712

SECTION DESCRIPTION	MILE POST	MTCE SECT	PROJECT NUMBER	YEAR BLT	IMP	SURF TYPE	THICKNESS SURF	THICKNESS BASE	WIDTH SURF	WIDTH RDY	NO LN	SECT LENGTH	LOCA-TION	PROJCT LENGTH	ACCUM MILEAGE
JCT FAP 1	0+0.000		CNTY CONSTR			RMS	3.0	6.0	24	24	2	.150	URBAN		.150
JCT FAU 6710	0+0.150		CNTY CONSTR			RMS	3.0	6.0	24	24	2	.400	URBAN		.550
JCT FAU 6709	0+0.550		CNTY CONSTR			RMS	3.0	6.0	24	24	2	.550	URBAN	1.100	1.100
JCT FAU 6708	1+0.100														

********** SUMMARY BY COUNTIES **********

	ROUTE	CONST	UNIMP	WYE	CITY <5000	URBAN INSIDE CITY LIMITS	URBAN OUTSIDE CITY LIMITS	TOTAL CITY	TOTAL URBAN	COUNTY	NATL FOREST	INDIAN RESERV	OTHER	NET RURAL
FLATHEAD	1.100	1.100					1.100		1.100					1.100

FEDERAL AID URBAN ROUTE NUMBER 6713

SECTION DESCRIPTION	MILE POST	MTCE SECT	PROJECT NUMBER	YEAR BLT	IMP	SURF TYPE	THICKNESS SURF	THICKNESS BASE	WIDTH SURF	WIDTH RDY	NO LN	SECT LENGTH	LOCA-TION	PROJCT LENGTH	ACCUM MILEAGE
JCT FAU 6721	0+0.000		CITY CONSTR			RMS	3.0	6.0	34	34	2	.350	CITY		.350
JCT FAP 5	0+0.350		CITY CONSTR			RMS	3.0	6.0	34	34	2	.230	CITY		.580
JCT FAU 6724	0+0.580		CITY CONSTR			RMS	3.0	6.0	34	34	2	.080	CITY		.660
JCT FAU 6725	0+0.660		CITY CONSTR			RMS	3.0	6.0	34	34	2	.240	CITY	.900	.900
JCT FAU 6728	0+0.900														

********** SUMMARY BY COUNTIES **********

	ROUTE	CONST	UNIMP	WYE	CITY <5000	URBAN INSIDE CITY LIMITS	URBAN OUTSIDE CITY LIMITS	TOTAL CITY	TOTAL URBAN	COUNTY	NATL FOREST	INDIAN RESERV	OTHER	NET RURAL
FLATHEAD	.900	.900				.900		.900	.900					

FEDERAL AID URBAN ROUTE NUMBER 6714

SECTION DESCRIPTION	MILE POST	MTCE SECT	PROJECT NUMBER	YEAR BLT	IMP	SURF TYPE	THICKNESS SURF	THICKNESS BASE	WIDTH SURF	WIDTH RDY	NO LN	SECT LENGTH	LOCA-TION	PROJCT LENGTH	ACCUM MILEAGE
JCT FAU 6701	0+0.000		CITY CONSTR			RMS	3.0	6.0	40	40	2	.290	CITY		.290
JCT FAU 6720	0+0.290		CITY CONSTR			RMS	3.0	6.0	40	40	2	.150	CITY		.440
JCT FAU 6721	0+0.440		CITY CONSTR			RMS	3.0	6.0	35	35	2	.290	CITY		.730
JCT FAU 6722	0+0.730		CITY CONSTR			RMS	3.0	6.0	35	35	2	.080	CITY		.810
JCT FAP 5	0+0.810		CITY CONSTR			RMS	3.0	6.0	38	38	2	.080	CITY		.890
JCT FAU 6723	0+0.890		CITY CONSTR			RMS	3.0	6.0	44	44	2	.150	CITY		1.040
JCT FAU 6724	1+0.040		CITY CONSTR			RMS	3.0	6.0	44	44	2	.080	CITY		1.120
JCT FAU 6725	1+0.120		CITY CONSTR			RMS	3.0	6.0	30	30	2	.150	CITY	1.270	1.270
JCT FAU 6726	1+0.270														

********** SUMMARY BY COUNTIES **********

	ROUTE	CONST	UNIMP	WYE	CITY <5000	URBAN INSIDE CITY LIMITS	URBAN OUTSIDE CITY LIMITS	TOTAL CITY	TOTAL URBAN	COUNTY	NATL FOREST	INDIAN RESERV	OTHER	NET RURAL
FLATHEAD	1.270	1.270				1.270		1.270	1.270					

FEDERAL AID URBAN ROUTE NUMBER 6715

SECTION DESCRIPTION	MILE POST	MTCE SECT	PROJECT NUMBER	YEAR BLT	IMP	SURF TYPE	THICKNESS SURF	THICKNESS BASE	WIDTH SURF	WIDTH RDY	NO LN	SECT LENGTH	LOCA-TION	PROJCT LENGTH	ACCUM MILEAGE
JCT FAU 6701	0+0.000		CITY CONSTR			RMS	3.0	6.0	44	44	2	.350	CITY		.350
JCT FAU 6720	0+0.350		CITY CONSTR			RMS	3.0	6.0	44	44	2	.150	CITY		.500
JCT FAU 6721	0+0.500		CITY CONSTR			RMS	3.0	6.0	42	42	2	.290	CITY		.790
JCT FAU 6722	0+0.790		CITY CONSTR			RMS	3.0	6.0	42	42	2	.080	CITY		.870
JCT FAP 5	0+0.870		CITY CONSTR			RMS	3.0	6.0	42	42	2	.080	CITY		.950
JCT FAU 6723	0+0.950		CITY CONSTR			RMS	3.0	6.0	45	45	2	.150	CITY		1.100
JCT FAU 6724	1+0.100		CITY CONSTR			RMS	3.0	6.0	45	45	2	.080	CITY		1.180
JCT FAU 6725	1+0.180		CITY CONSTR			RMS	3.0	6.0	30	30	2	.170	CITY		1.350
JCT FAU 6726	1+0.350		CITY CONSTR			RMS	3.0	6.0	30	30	2	.300	CITY	1.650	1.650
LV KALISPELL CL	1+0.650		CNTY CONSTR			RMS	3.0	6.0	30	30	2	.050	URBAN		1.700
JCT FAU 6729	1+0.700		CNTY CONSTR			RMS	3.0	6.0	30	30	2	.450	URBAN	.500	2.150
JCT FAS 317	2+0.150														

********** SUMMARY BY COUNTIES **********

	ROUTE	CONST	UNIMP	WYE	CITY <5000	URBAN INSIDE CITY LIMITS	URBAN OUTSIDE CITY LIMITS	TOTAL CITY	TOTAL URBAN	COUNTY	NATL FOREST	INDIAN RESERV	OTHER	NET RURAL
FLATHEAD	2.150	2.150				1.650	.500	1.650	2.150					.500

FEDERAL AID URBAN ROUTE NUMBER 6716

SECTION DESCRIPTION	MILE POST	MTCE SECT	PROJECT NUMBER	YEAR BLT	IMP	SURF TYPE	THICKNESS SURF	BASE	WIDTH SURF	RDY	NO LN	SECT LENGTH	LOCA-TION	PROJCT LENGTH	ACCUM MILEAGE
JCT FAU 6701	0+0.000		CITY CONSTR			RMS	3.0	6.0	34	34	2	.390	CITY		.390
JCT FAU 6720	0+0.390		CITY CONSTR			RMS	3.0	6.0	32	32	2	.150	CITY		.540
JCT FAU 6721	0+0.540		CITY CONSTR			RMS	3.0	6.0	30	30	2	.290	CITY		.830
JCT FAU 6722	0+0.830		CITY CONSTR			RMS	3.0	6.0	52	52	2	.080	CITY		.910
JCT FAP 5	0+0.910		CITY CONSTR			RMS	3.0	6.0	50	50	2	.080	CITY		.990
JCT FAU 6723	0+0.990		CITY CONSTR			RMS	3.0	6.0	42	42	2	.150	CITY		1.140
JCT FAU 6724	1+0.140		CITY CONSTR			RMS	3.0	6.0	30	30	2	.080	CITY		1.220
JCT FAU 6725	1+0.220		CITY CONSTR			RMS	3.0	6.0	30	30	2	.220	CITY	1.440	1.440
JCT FAU 6726	1+0.440														

********** SUMMARY BY COUNTIES **********

	ROUTE	CONST	UNIMP	WYE	CITY <5000	URBAN INSIDE CITY LIMITS	URBAN OUTSIDE CITY LIMITS	TOTAL CITY	TOTAL URBAN	COUNTY	NATL FOREST	INDIAN RESERV	OTHER	NET RURAL
FLATHEAD	1.440	1.440				1.440		1.440	1.440					

FEDERAL AID URBAN ROUTE NUMBER 6717

SECTION DESCRIPTION	MILE POST	MTCE SECT	PROJECT NUMBER	YEAR BLT	IMP	SURF TYPE	THICKNESS SURF	BASE	WIDTH SURF	RDY	NO LN	SECT LENGTH	LOCA-TION	PROJCT LENGTH	ACCUM MILEAGE
JCT FAU 6701	0+0.000		CITY CONSTR			RMS	3.0	6.0	34	34	2	.430	CITY		.430
JCT FAU 6720	0+0.430		CITY CONSTR			RMS	3.0	6.0	34	34	2	.150	CITY		.580
JCT FAU 6721 BEG 1 WAY ST WB	0+0.580		CITY CONSTR			RMS	3.0	6.0	30	30	2	.290	CITY		.870
JCT FAU 6722	0+0.870		CITY CONSTR			RMS	3.0	6.0	30	30	2	.080	CITY		.950
JCT FAP 5	0+0.950		CITY CONSTR			RMS	3.0	6.0	30	30	2	.080	CITY		1.030
JCT FAU 6723 END 1 WAY ST	1+0.030		CITY CONSTR			RMS	3.0	6.0	30	30	2	.150	CITY		1.180
JCT FAU 6724	1+0.180		CITY CONSTR			RMS	3.0	6.0	30	30	2	.080	CITY		1.260
JCT FAU 6725	1+0.260		CITY CONSTR			RMS	3.0	6.0	30	30	2	.270	CITY	1.530	1.530
JCT FAU 6726	1+0.530														

********** SUMMARY BY COUNTIES **********

	ROUTE	CONST	UNIMP	WYE	CITY <5000	URBAN INSIDE CITY LIMITS	URBAN OUTSIDE CITY LIMITS	TOTAL CITY	TOTAL URBAN	COUNTY	NATL FOREST	INDIAN RESERV	OTHER	NET RURAL
FLATHEAD	1.530	1.530				1.530		1.530	1.530					

FEDERAL AID URBAN ROUTE NUMBER 6718

SECTION DESCRIPTION	MILE POST	MTCE SECT	PROJECT NUMBER	YEAR BLT	IMP	SURF TYPE	THICKNESS SURF	BASE	WIDTH SURF	RDY	NO LN	SECT LENGTH	LOCA-TION	PROJCT LENGTH	ACCUM MILEAGE
JCT FAU 6720	0+0.000		CITY CONSTR			RMS	3.0	6.0	30	30	2	.150	CITY		.150
JCT FAU 6721	0+0.150		CITY CONSTR			RMS	3.0	6.0	34	34	2	.290	CITY		.440
JCT FAU 6722	0+0.440		CITY CONSTR			RMS	3.0	6.0	34	34	2	.080	CITY		.520
JCT FAP 5	0+0.520		CITY CONSTR			RMS	3.0	6.0	34	34	2	.080	CITY		.600
JCT FAU 6723	0+0.600		CITY CONSTR			RMS	3.0	6.0	30	30	2	.150	CITY		.750
JCT FAU 6724	0+0.750		CITY CONSTR			RMS	3.0	6.0	30	30	2	.080	CITY		.830
JCT FAU 6725	0+0.830		CITY CONSTR			RMS	3.0	6.0	34	34	2	.440	CITY	1.270	1.270
JCT FAU 6726	1+0.270														

********** SUMMARY BY COUNTIES **********

	ROUTE	CONST	UNIMP	WYE	CITY <5000	URBAN INSIDE CITY LIMITS	URBAN OUTSIDE CITY LIMITS	TOTAL CITY	TOTAL URBAN	COUNTY	NATL FOREST	INDIAN RESERV	OTHER	NET RURAL
FLATHEAD	1.270	1.270				1.270		1.270	1.270					

FEDERAL AID URBAN ROUTE NUMBER 6719

SECTION DESCRIPTION	MILE POST	MTCE SECT	PROJECT NUMBER	YEAR BLT	IMP	SURF TYPE	THICKNESS SURF	BASE	WIDTH SURF	RDY	NO LN	SECT LENGTH	LOCA-TION	PROJCT LENGTH	ACCUM MILEAGE
JCT FAP 5	0+0.000		CNTY CONSTR			PRM			8	8	2	.500	URBAN		.500
JCT FAS 317	0+0.500														

********** SUMMARY BY COUNTIES **********

	ROUTE	CONST	UNIMP	WYE	CITY <5000	URBAN INSIDE CITY LIMITS	URBAN OUTSIDE CITY LIMITS	TOTAL CITY	TOTAL URBAN	COUNTY	NATL FOREST	INDIAN RESERV	OTHER	NET RURAL
FLATHEAD	.500		.500				.500		.500					.500

FEDERAL AID URBAN ROUTE NUMBER 6720

SECTION DESCRIPTION	MILE POST	MTCE SECT	PROJECT NUMBER	YEAR BLT	IMP	SURF TYPE	THICKNESS SURF	THICKNESS BASE	WIDTH SURF	WIDTH RDY	NO LN	SECT LENGTH	LOCA-TION	PROJCT LENGTH	ACCUM MILEAGE
JCT FAU 6718	0+0.000		CITY CONSTR			RMS	3.0	6.0	30	30	2	.380	CITY		.380
JCT FAU 6717	0+0.380		CITY CONSTR			RMS	3.0	6.0	30	30	2	.150	CITY		.530
JCT FAU 6716	0+0.530		CITY CONSTR			RMS	3.0	6.0	30	30	2	.150	CITY		.680
JCT FAU 6715	0+0.680		CITY CONSTR			RMS	3.0	6.0	30	30	2	.150	CITY	.830	.830
JCT FAU 6714	0+0.830														

********** SUMMARY BY COUNTIES **********

	ROUTE	CONST	UNIMP	WYE	CITY <5000	URBAN INSIDE CITY LIMITS	URBAN OUTSIDE CITY LIMITS	TOTAL CITY	TOTAL URBAN	COUNTY	NATL FOREST	INDIAN RESERV	OTHER	NET RURAL
FLATHEAD	.830	.830				.830		.830	.830					

FEDERAL AID URBAN ROUTE NUMBER 6721

SECTION DESCRIPTION	MILE POST	MTCE SECT	PROJECT NUMBER	YEAR BLT	IMP	SURF TYPE	THICKNESS SURF	THICKNESS BASE	WIDTH SURF	WIDTH RDY	NO LN	SECT LENGTH	LOCA-TION	PROJCT LENGTH	ACCUM MILEAGE
JCT FAU 6718	0+0.000		CITY CONSTR			RMS	3.0	6.0	30	30	2	.380	CITY		.380
JCT FAU 6717	0+0.380		CITY CONSTR			RMS	3.0	6.0	30	30	2	.150	CITY		.530
JCT FAU 6716	0+0.530		CITY CONSTR			RMS	3.0	6.0	30	30	2	.150	CITY		.680
JCT FAU 6715	0+0.680		CITY CONSTR			RMS	3.0	6.0	30	30	2	.150	CITY		.830
JCT FAU 6714	0+0.830		CITY CONSTR			RMS	3.0	6.0	50	50	2	.250	CITY		1.080
JCT FAP 1	1+0.080		CITY CONSTR			RMS	3.0	6.0	34	34	2	.230	CITY		1.310
JCT FAU 6713	1+0.310		CITY CONSTR			RMS	3.0	6.0	34	34	2	.380	CITY	1.690	1.690
JCT FAP 5	1+0.690														

********** SUMMARY BY COUNTIES **********

	ROUTE	CONST	UNIMP	WYE	CITY <5000	URBAN INSIDE CITY LIMITS	URBAN OUTSIDE CITY LIMITS	TOTAL CITY	TOTAL URBAN	COUNTY	NATL FOREST	INDIAN RESERV	OTHER	NET RURAL
FLATHEAD	1.690	1.690				1.690		1.690	1.690					

FEDERAL AID URBAN ROUTE NUMBER 6722

SECTION DESCRIPTION	MILE POST	MTCE SECT	PROJECT NUMBER	YEAR BLT	IMP	SURF TYPE	THICKNESS SURF	THICKNESS BASE	WIDTH SURF	WIDTH RDY	NO LN	SECT LENGTH	LOCA-TION	PROJCT LENGTH	ACCUM MILEAGE
JCT FAU 6718	0+0.000		CITY CONSTR			RMS	3.0	6.0	42	42	2	.380	CITY		.380
JCT FAU 6717	0+0.380		CITY CONSTR			RMS	3.0	6.0	42	42	2	.150	CITY		.530
JCT FAU 6716	0+0.530		CITY CONSTR			RMS	3.0	6.0	64	64	2	.150	CITY		.680
JCT FAU 6715	0+0.680		CITY CONSTR			RMS	3.0	6.0	64	64	2	.150	CITY	.830	.830
JCT FAU 6714	0+0.830														

********** SUMMARY BY COUNTIES **********

	ROUTE	CONST	UNIMP	WYE	CITY <5000	URBAN INSIDE CITY LIMITS	URBAN OUTSIDE CITY LIMITS	TOTAL CITY	TOTAL URBAN	COUNTY	NATL FOREST	INDIAN RESERV	OTHER	NET RURAL
FLATHEAD	.830	.830				.830		.830	.830					

FEDERAL AID URBAN ROUTE NUMBER 6723

SECTION DESCRIPTION	MILE POST	MTCE SECT	PROJECT NUMBER	YEAR BLT	IMP	SURF TYPE	THICKNESS SURF	THICKNESS BASE	WIDTH SURF	WIDTH RDY	NO LN	SECT LENGTH	LOCA-TION	PROJCT LENGTH	ACCUM MILEAGE
JCT FAP 5	0+0.000		CITY CONSTR			RMS	3.0	6.0	44	44	2	.270	CITY		.270
JCT FAU 6718	0+0.270		CITY CONSTR			RMS	3.0	6.0	44	44	2	.380	CITY		.650
JCT FAU 6717	0+0.650		CITY CONSTR			RMS	3.0	6.0	44	44	2	.150	CITY		.800
JCT FAU 6716	0+0.800		CITY CONSTR			RMS	3.0	6.0	50	50	2	.150	CITY		.950
JCT FAU 6715	0+0.950		CITY CONSTR			RMS	3.0	6.0	50	50	2	.150	CITY	1.100	1.100
JCT FAU 6714	1+0.100														

********** SUMMARY BY COUNTIES **********

	ROUTE	CONST	UNIMP	WYE	CITY <5000	URBAN INSIDE CITY LIMITS	URBAN OUTSIDE CITY LIMITS	TOTAL CITY	TOTAL URBAN	COUNTY	NATL FOREST	INDIAN RESERV	OTHER	NET RURAL
FLATHEAD	1.100	1.100				1.100		1.100	1.100					

FEDERAL AID URBAN ROUTE NUMBER 6724

SECTION DESCRIPTION	MILE POST	MTCE SECT	PROJECT NUMBER	YEAR BLT	IMP	SURF TYPE	THICKNESS SURF	THICKNESS BASE	WIDTH SURF	WIDTH RDY	NO LN	SECT LENGTH	LOCA-TION	PROJCT LENGTH	ACCUM MILEAGE
JCT FAP 5	0+0.000		CITY CONSTR			RMS	3.0	6.0	24	24	2	.550	CITY		.550
JCT FAU 6725 BEG 1 WAY ST SB	0+0.550		CITY CONSTR			RMS	3.0	6.0	31	31	2	.220	CITY		.770
JCT FAU 6718	0+0.770		CITY CONSTR			RMS	3.0	6.0	31	31	2	.380	CITY		1.150
JCT FAU 6717	1+0.150		CITY CONSTR			RMS	3.0	6.0	31	31	2	.150	CITY		1.300
JCT FAU 6716	1+0.300		CITY CONSTR			RMS	3.0	6.0	31	31	2	.150	CITY		1.450
JCT FAU 6715	1+0.450		CITY CONSTR			RMS	3.0	6.0	31	31	2	.150	CITY		1.600
JCT FAU 6714 END 1 WAY ST	1+0.600		CITY CONSTR			RMS	3.0	6.0	42	42	2	.250	CITY		1.850
JCT FAP 1	1+0.850		CITY CONSTR			RMS	3.0	6.0	30	30	2	.250	CITY	2.100	2.100
JCT FAU 6713	2+0.100														

********** SUMMARY BY COUNTIES **********

	ROUTE	CONST	UNIMP	WYE	CITY <5000	URBAN INSIDE CITY LIMITS	URBAN OUTSIDE CITY LIMITS	TOTAL CITY	TOTAL URBAN	COUNTY	NATL FOREST	INDIAN RESERV	OTHER	NET RURAL
FLATHEAD	2.100	2.100				2.100		2.100	2.100					

FEDERAL AID URBAN ROUTE NUMBER 6725

SECTION DESCRIPTION	MILE POST	MTCE SECT	PROJECT NUMBER	YEAR BLT	IMP	SURF TYPE	THICKNESS SURF	THICKNESS BASE	WIDTH SURF	WIDTH RDY	NO LN	SECT LENGTH	LOCA-TION	PROJCT LENGTH	ACCUM MILEAGE
JCT FAU 6724	0+0.000		CITY CONSTR			RMS	3.0	6.0	30	30	2	.080	CITY		.080
FOURTH AVE E BEG 1 WAY ST NB	0+0.080		CITY CONSTR			RMS	3.0	6.0	30	30	2	.220	CITY		.300
JCT FAU 6718	0+0.300		CITY CONSTR			RMS	3.0	6.0	30	30	2	.380	CITY		.680
JCT FAU 6717	0+0.680		CITY CONSTR			RMS	3.0	6.0	30	30	2	.150	CITY		.830
JCT FAU 6716	0+0.830		CITY CONSTR			RMS	3.0	6.0	30	30	2	.150	CITY		.980
JCT FAU 6715	0+0.980		CITY CONSTR			RMS	3.0	6.0	30	30	2	.150	CITY		1.130
JCT FAU 6714 END 1 WAY ST	1+0.130		CITY CONSTR			RMS	3.0	6.0	43	43	2	.250	CITY		1.380
JCT FAP 1	1+0.380		CITY CONSTR			RMS	3.0	6.0	30	30	2	.250	CITY	1.630	1.630
JCT FAU 6713	1+0.630														

********** SUMMARY BY COUNTIES **********

	ROUTE	CONST	UNIMP	WYE	CITY <5000	URBAN INSIDE CITY LIMITS	URBAN OUTSIDE CITY LIMITS	TOTAL CITY	TOTAL URBAN	COUNTY	NATL FOREST	INDIAN RESERV	OTHER	NET RURAL
FLATHEAD	1.630	1.630				1.630		1.630	1.630					

FEDERAL AID URBAN ROUTE NUMBER 6726

SECTION DESCRIPTION	MILE POST	MTCE SECT	PROJECT NUMBER	YEAR BLT	IMP	SURF TYPE	THICKNESS SURF	BASE	WIDTH SURF	RDY	NO LN	SECT LENGTH	LOCA-TION	PROJCT LENGTH	ACCUM MILEAGE
JCT FAS 317	0+0.000		CNTY CONSTR			RMS	3.0	6.0	30	30	2	.050	URBAN	.050	.050
ENT KALISPELL CL WOODLAND AVE	0+0.050		CITY CONSTR			RMS	3.0	6.0	30	30	2	.200	CITY		.250
JCT FAU 6727	0+0.250		CITY CONSTR			RMS	3.0	6.0	24	24	2	.120	CITY		.370
JCT FAU 6718	0+0.370		CITY CONSTR			RMS	3.0	6.0	32	32	2	.400	CITY		.770
JCT FAU 6717	0+0.770		CITY CONSTR			RMS	3.0	6.0	36	36	2	.150	CITY		.920
JCT FAU 6716	0+0.920		CITY CONSTR			RMS	3.0	6.0	36	36	2	.230	CITY		1.150
JCT FAU 6715	1+0.150		CITY CONSTR			RMS	3.0	6.0	40	40	2	.150	CITY	1.250	1.300
JCT FAU 6714	1+0.300														

********** SUMMARY BY COUNTIES **********

	ROUTE	CONST	UNIMP	WYE	CITY <5000	URBAN INSIDE CITY LIMITS	URBAN OUTSIDE CITY LIMITS	TOTAL CITY	TOTAL URBAN	COUNTY	NATL FOREST	INDIAN RESERV	OTHER	NET RURAL
FLATHEAD	1.300	1.300				1.250	.050	1.250	1.300					.050

FEDERAL AID URBAN ROUTE NUMBER 6727

SECTION DESCRIPTION	MILE POST	MTCE SECT	PROJECT NUMBER	YEAR BLT	IMP	SURF TYPE	THICKNESS SURF	BASE	WIDTH SURF	RDY	NO LN	SECT LENGTH	LOCA-TION	PROJCT LENGTH	ACCUM MILEAGE
JCT FAU 6719	0+0.000		CNTY CONSTR			PRM			8	8	2	.300	URBAN		.300
KALISPELL URBAN	0+0.300		CNTY CONSTR			RMS	3.0	6.0	22	22	2	.150	URBAN	.450	.450
ENT KALISPELL CL NO NAME ST	0+0.450		CITY CONSTR			RMS	3.0	6.0	22	22	2	.350	CITY	.350	.800
JCT FAU 6726	0+0.800														

********** SUMMARY BY COUNTIES **********

	ROUTE	CONST	UNIMP	WYE	CITY <5000	URBAN INSIDE CITY LIMITS	URBAN OUTSIDE CITY LIMITS	TOTAL CITY	TOTAL URBAN	COUNTY	NATL FOREST	INDIAN RESERV	OTHER	NET RURAL
FLATHEAD	.800	.800				.350	.450	.350	.800					.450

FEDERAL AID URBAN ROUTE NUMBER 6728

SECTION DESCRIPTION	MILE POST	MTCE SECT	PROJECT NUMBER	YEAR BLT	IMP	SURF TYPE	THICKNESS SURF	THICKNESS BASE	WIDTH SURF	WIDTH RDY	NO LN	SECT LENGTH	LOCA-TION	PROJCT LENGTH	ACCUM MILEAGE
JCT FAP 1	0+0.000		CITY CONSTR			RMS	3.0	6.0	30	30	2	.250	CITY	.250	.250
JCT FAU 6713 LV KALISPELL CL	0+0.250		CNTY CONSTR			RMS	3.0	6.0	24	24	2	2.250	URBAN	2.250	2.500
N URBAN BDRY	2+0.500														

********** SUMMARY BY COUNTIES **********

	ROUTE	CONST	UNIMP	WYE	CITY <5000	URBAN INSIDE CITY LIMITS	URBAN OUTSIDE CITY LIMITS	TOTAL CITY	TOTAL URBAN	COUNTY	NATL FOREST	INDIAN RESERV	OTHER	NET RURAL
FLATHEAD	2.500	2.500				.250	2.250	.250	2.500					2.250

FEDERAL AID URBAN ROUTE NUMBER 6729

SECTION DESCRIPTION	MILE POST	MTCE SECT	PROJECT NUMBER	YEAR BLT	IMP	SURF TYPE	THICKNESS SURF	THICKNESS BASE	WIDTH SURF	WIDTH RDY	NO LN	SECT LENGTH	LOCA-TION	PROJCT LENGTH	ACCUM MILEAGE
JCT FAU 6715	0+0.000		CNTY CONSTR			RMS	3.0	6.0	24	24	2	.500	URBAN	.500	.500
JCT FAP 1	0+0.500														

********** SUMMARY BY COUNTIES **********

	ROUTE	CONST	UNIMP	WYE	CITY <5000	URBAN INSIDE CITY LIMITS	URBAN OUTSIDE CITY LIMITS	TOTAL CITY	TOTAL URBAN	COUNTY	NATL FOREST	INDIAN RESERV	OTHER	NET RURAL
FLATHEAD	.500	.500					.500		.500					.500

FEDERAL AID URBAN ROUTE NUMBER 6730

SECTION DESCRIPTION	MILE POST	MTCE SECT	PROJECT NUMBER	YEAR BLT	IMP	SURF TYPE	THICKNESS SURF	BASE	WIDTH SURF	RDY	NO LN	SECT LENGTH	LOCA-TION	PROJCT LENGTH	ACCUM MILEAGE
JCT FAS 503	0+0.000		CITY CONSTR			RMS	3.0	6.0	24	24	2	.316	CITY	.316	.316
JCT FAP 5	0+0.316														

********** SUMMARY BY COUNTIES **********

	ROUTE	CONST	UNIMP	WYE	CITY <5000	URBAN INSIDE CITY LIMITS	URBAN OUTSIDE CITY LIMITS	TOTAL CITY	TOTAL URBAN	COUNTY	NATL FOREST	INDIAN RESERV	OTHER	NET RURAL
FLATHEAD	.316	.316				.316		.316	.316					

FEDERAL AID URBAN ROUTE NUMBER 7101

SECTION DESCRIPTION	MILE POST	MTCE SECT	PROJECT NUMBER	YEAR BLT	IMP	SURF TYPE	THICKNESS SURF	BASE	WIDTH SURF	RDY	NO LN	SECT LENGTH	LOCA-TION	PROJCT LENGTH	ACCUM MILEAGE
JCT SPUR FAP 15	0+0.000		CITY CONSTR			GRV	3.0		32	32	2	.085	CITY	.085	.085
LV LEWISTOWN CL	0+0.085		CNTY CONSTR			GRV	3.0		32	32	2	.155	URBAN	.155	.240
JCT FAS 237	0+0.240														

********** SUMMARY BY COUNTIES **********

	ROUTE	CONST	UNIMP	WYE	CITY <5000	URBAN INSIDE CITY LIMITS	URBAN OUTSIDE CITY LIMITS	TOTAL CITY	TOTAL URBAN	COUNTY	NATL FOREST	INDIAN RESERV	OTHER	NET RURAL
FERGUS	.240	.240				.085	.155	.085	.240					.155

FEDERAL AID URBAN ROUTE NUMBER 7102

SECTION DESCRIPTION	MILE POST	MTCE SECT	PROJECT NUMBER	YEAR BLT	IMP	SURF TYPE	THICKNESS SURF	THICKNESS BASE	WIDTH SURF	WIDTH RDY	NO LN	SECT LENGTH	LOCA-TION	PROJCT LENGTH	ACCUM MILEAGE
LEWISTOWN GEN HOSPITAL	0+0.000		CNTY CONSTR			RMS	2.0	5.0	34	34	2	.190	URBAN	.190	.190
ENT LEWISTOWN CL	0+0.190		CITY CONSTR			RMS	2.0	5.0	34	34	2	.130	CITY	.130	.320
JCT FAU 7103	0+0.320														

********** SUMMARY BY COUNTIES **********

	ROUTE	CONST	UNIMP	WYE	CITY <5000	URBAN INSIDE CITY LIMITS	URBAN OUTSIDE CITY LIMITS	TOTAL CITY	TOTAL URBAN	COUNTY	NATL FOREST	INDIAN RESERV	OTHER	NET RURAL
FERGUS	.320	.320				.130	.190	.130	.320					.190

FEDERAL AID URBAN ROUTE NUMBER 7103

SECTION DESCRIPTION	MILE POST	MTCE SECT	PROJECT NUMBER	YEAR BLT	IMP	SURF TYPE	THICKNESS SURF	THICKNESS BASE	WIDTH SURF	WIDTH RDY	NO LN	SECT LENGTH	LOCA-TION	PROJCT LENGTH	ACCUM MILEAGE
LEWISTOWN AIRPORT TERMINAL	0+0.000		CNTY CONSTR			RMS	2.0	5.0	24	24	2	.880	URBAN	.880	.880
ENT LEWISTOWN CL	0+0.880		CITY CONSTR			RMS	2.0	5.0	24	24	2	.040	CITY	.040	.920
JCT FAP 15	0+0.920		CITY CONSTR			GRV	3.0		28	28	2	.210	CITY		1.130
JCT FAU 7104	1+0.130		CITY CONSTR			GRV	3.0		34	34	2	.040	CITY		1.170
JCT FAU 7102	1+0.170		CITY CONSTR			GRV	3.0		34	34	2	.060	CITY	.310	1.230
ENTRANCE AVE	1+0.230		CITY CONSTR			BST	.7	1.0	34	34	2	.130	CITY	.130	1.360
ENTRANCE AVE	1+0.360		CITY CONSTR			GRV	3.0		34	34	2	.130	CITY	.130	1.490
IDAHO ST	1+0.490		CITY CONSTR			RMS	2.0	5.0	24	24	2	.210	CITY	.210	1.700
JCT FAU 7105	1+0.700														

********** SUMMARY BY COUNTIES **********

	ROUTE	CONST	UNIMP	WYE	CITY <5000	URBAN INSIDE CITY LIMITS	URBAN OUTSIDE CITY LIMITS	TOTAL CITY	TOTAL URBAN	COUNTY	NATL FOREST	INDIAN RESERV	OTHER	NET RURAL
FERGUS	1.700	1.700				.820	.880	.820	1.700					.880

FEDERAL AID URBAN ROUTE NUMBER 7104

SECTION DESCRIPTION	MILE POST	MTCE SECT	PROJECT NUMBER	YEAR BLT	IMP	SURF TYPE	THICKNESS SURF	THICKNESS BASE	WIDTH SURF	WIDTH RDY	NO LN	SECT LENGTH	LOCA-TION	PROJCT LENGTH	ACCUM MILEAGE
JCT FAU 7103	0+0.000		CITY CONSTR			GRV	3.0		38	38	2	.050	CITY	.050	.050
BOULEVARD	0+0.050		CITY CONSTR			RMS	2.0	5.0	34	34	2	.420	CITY		.470
JCT FAU 7105	0+0.470		CITY CONSTR			RMS	2.0	5.0	54	54	2	.210	CITY		.680
JCT FAU 7109	0+0.680		CITY CONSTR			RMS	2.0	5.0	54	54	2	.210	CITY		.890
JCT FAP 43	0+0.890		CITY CONSTR			RMS	2.0	5.0	54	54	2	.360	CITY	1.200	1.250
ELM ST	1+0.250		CITY CONSTR			RMS	2.0	5.0	34	34	2	.150	CITY	.150	1.400
JCT FAP 15	1+0.400														

********** SUMMARY BY COUNTIES **********

	ROUTE	CONST	UNIMP	WYE	CITY <5000	URBAN INSIDE CITY LIMITS	URBAN OUTSIDE CITY LIMITS	TOTAL CITY	TOTAL URBAN	COUNTY	NATL FOREST	INDIAN RESERV	OTHER	NET RURAL
FERGUS	1.400	1.400				1.400		1.400	1.400					

FEDERAL AID URBAN ROUTE NUMBER 7105

SECTION DESCRIPTION	MILE POST	MTCE SECT	PROJECT NUMBER	YEAR BLT	IMP	SURF TYPE	THICKNESS SURF	THICKNESS BASE	WIDTH SURF	WIDTH RDY	NO LN	SECT LENGTH	LOCA-TION	PROJCT LENGTH	ACCUM MILEAGE
JCT FAP 15	0+0.000		CITY CONSTR			RMS	2.0	5.0	54	54	2	.150	CITY		.150
JCT FAU 7104	0+0.150		CITY CONSTR			RMS	2.0	5.0	54	54	2	.250	CITY		.400
JCT FAU 7103	0+0.400		CITY CONSTR			RMS	2.0	5.0	54	54	2	.210	CITY	.610	.610
1ST ST	0+0.610		CITY CONSTR			RMS	2.0	5.0	36	36	2	.100	CITY	.100	.710
JCT SPUR FAP 15	0+0.710														

********** SUMMARY BY COUNTIES **********

	ROUTE	CONST	UNIMP	WYE	CITY <5000	URBAN INSIDE CITY LIMITS	URBAN OUTSIDE CITY LIMITS	TOTAL CITY	TOTAL URBAN	COUNTY	NATL FOREST	INDIAN RESERV	OTHER	NET RURAL
FERGUS	.710	.710				.710		.710	.710					

FEDERAL AID URBAN ROUTE NUMBER 7106

SECTION DESCRIPTION	MILE POST	MTCE SECT	PROJECT NUMBER	YEAR BLT	IMP	SURF TYPE	THICKNESS SURF	THICKNESS BASE	WIDTH SURF	WIDTH RDY	NO LN	SECT LENGTH	LOCA-TION	PROJCT LENGTH	ACCUM MILEAGE
JCT FAP 15 15TH AVE	0+0.000		CITY CONSTR			RMS	2.0	5.0	36	36	2	.230	CITY		.230
SPRING ST	0+0.230		CITY CONSTR			RMS	2.0	5.0	24	24	2	.670	CITY	.900	.900
JCT FAU 7107	0+0.900														

********** SUMMARY BY COUNTIES **********

	ROUTE	CONST	UNIMP	WYE	CITY <5000	URBAN INSIDE CITY LIMITS	URBAN OUTSIDE CITY LIMITS	TOTAL CITY	TOTAL URBAN	COUNTY	NATL FOREST	INDIAN RESERV	OTHER	NET RURAL
FERGUS	.900	.900				.900		.900	.900					

FEDERAL AID URBAN ROUTE NUMBER 7107

SECTION DESCRIPTION	MILE POST	MTCE SECT	PROJECT NUMBER	YEAR BLT	IMP	SURF TYPE	THICKNESS SURF	THICKNESS BASE	WIDTH SURF	WIDTH RDY	NO LN	SECT LENGTH	LOCA-TION	PROJCT LENGTH	ACCUM MILEAGE
JCT FAU 7112	0+0.000		CITY CONSTR			RMS	2.0	5.0	36	36	2	.100	CITY		.100
JCT FAU 7108	0+0.100		CITY CONSTR			RMS	2.0	5.0	36	36	2	.150	CITY		.250
JCT FAU 7106	0+0.250		CITY CONSTR			RMS	2.0	5.0	36	36	2	.200	CITY	.450	.450
JCT FAP 15	0+0.450														

********** SUMMARY BY COUNTIES **********

	ROUTE	CONST	UNIMP	WYE	CITY <5000	URBAN INSIDE CITY LIMITS	URBAN OUTSIDE CITY LIMITS	TOTAL CITY	TOTAL URBAN	COUNTY	NATL FOREST	INDIAN RESERV	OTHER	NET RURAL
FERGUS	.450	.450				.450		.450	.450					

FEDERAL AID URBAN ROUTE NUMBER 7108

SECTION DESCRIPTION	MILE POST	MTCE SECT	PROJECT NUMBER	YEAR BLT	IMP	SURF TYPE	THICKNESS SURF	BASE	WIDTH SURF	RDY	NO LN	SECT LENGTH	LOCA-TION	PROJCT LENGTH	ACCUM MILEAGE
JCT FAU 7107	0+0.000		CITY CONSTR			RMS	2.0	5.0	34	34	2	.270	CITY	.270	.270
JCT FAU 7111 FAS 238	0+0.270														

********** SUMMARY BY COUNTIES **********

	ROUTE	CONST	UNIMP	WYE	CITY <5000	URBAN INSIDE CITY LIMITS	URBAN OUTSIDE CITY LIMITS	TOTAL CITY	TOTAL URBAN	COUNTY	NATL FOREST	INDIAN RESERV	OTHER	NET RURAL
FERGUS	.270	.270				.270		.270	.270					

FEDERAL AID URBAN ROUTE NUMBER 7109

SECTION DESCRIPTION	MILE POST	MTCE SECT	PROJECT NUMBER	YEAR BLT	IMP	SURF TYPE	THICKNESS SURF	BASE	WIDTH SURF	RDY	NO LN	SECT LENGTH	LOCA-TION	PROJCT LENGTH	ACCUM MILEAGE
JCT FAP 15	0+0.000		CITY CONSTR			RMS	2.0	5.0	40	40	2	.150	CITY		.150
JCT FAU 7104	0+0.150		CITY CONSTR			RMS	2.0	5.0	35	35	2	.100	CITY		.250
4TH AVE	0+0.250		CITY CONSTR			RMS	2.0	5.0	28	28	2	.250	CITY	.500	.500
JCT SPUR FAP 15	0+0.500														

********** SUMMARY BY COUNTIES **********

	ROUTE	CONST	UNIMP	WYE	CITY <5000	URBAN INSIDE CITY LIMITS	URBAN OUTSIDE CITY LIMITS	TOTAL CITY	TOTAL URBAN	COUNTY	NATL FOREST	INDIAN RESERV	OTHER	NET RURAL
FERGUS	.500	.500				.500		.500	.500					

FEDERAL AID URBAN ROUTE NUMBER 7110

SECTION DESCRIPTION	MILE POST	MTCE SECT	PROJECT NUMBER	YEAR BLT	YEAR IMP	SURF TYPE	THICKNESS SURF	THICKNESS BASE	WIDTH SURF	WIDTH RDY	NO LN	SECT LENGTH	LOCA-TION	PROJCT LENGTH	ACCUM MILEAGE
JCT FAU 7112	0+0.000		CITY CONSTR			RMS	2.0	5.0	33	33	2	.160	CITY	.160	.160
LV LEWISTOWN CL	0+0.160		CNTY CONSTR			RMS	2.0	5.0	33	33	2	.450	URBAN	.450	.610
JCT FAS 238	0+0.610														

********** SUMMARY BY COUNTIES **********

	ROUTE	CONST	UNIMP	WYE	CITY <5000	URBAN INSIDE CITY LIMITS	URBAN OUTSIDE CITY LIMITS	TOTAL CITY	TOTAL URBAN	COUNTY	NATL FOREST	INDIAN RESERV	OTHER	NET RURAL
FERGUS	.610	.610				.160	.450	.160	.610					.450

FEDERAL AID URBAN ROUTE NUMBER 7111

SECTION DESCRIPTION	MILE POST	MTCE SECT	PROJECT NUMBER	YEAR BLT	YEAR IMP	SURF TYPE	THICKNESS SURF	THICKNESS BASE	WIDTH SURF	WIDTH RDY	NO LN	SECT LENGTH	LOCA-TION	PROJCT LENGTH	ACCUM MILEAGE
JCT FAP 15 FAP 43	0+0.000		S US 19 2			RMS	1.2	19.0	50	50	2	.323	CITY		.323
LV LEWISTOWN CL	0+0.323		S US 19 2			RMS	1.2	19.0	50	50	2	.037	URBAN	.360	.360
JCT FAU 7108 FAS 238	0+0.360														

********** SUMMARY BY COUNTIES **********

	ROUTE	CONST	UNIMP	WYE	CITY <5000	URBAN INSIDE CITY LIMITS	URBAN OUTSIDE CITY LIMITS	TOTAL CITY	TOTAL URBAN	COUNTY	NATL FOREST	INDIAN RESERV	OTHER	NET RURAL
FERGUS	.360	.360				.323	.037	.323	.360					.037

FEDERAL AID URBAN ROUTE NUMBER 7112

SECTION DESCRIPTION	MILE POST	MTCE SECT	PROJECT NUMBER	YEAR BLT	IMP	SURF TYPE	THICKNESS SURF	BASE	WIDTH SURF	RDY	NO LN	SECT LENGTH	LOCA-TION	PROJCT LENGTH	ACCUM MILEAGE
SOUTH URBAN EXT LIMIT CASINO CR DR	0+0.000		CNTY CONSTR			GRV	3.0		34	34	2	.840	URBAN	.840	.840
ENT LEWISTOWN CL	0+0.840		CITY CONSTR			RMS	2.0	5.0	34	34	2	.230	CITY		1.070
JCT FAU 7110	1+0.070		CITY CONSTR			RMS	2.0	5.0	34	34	2	.330	CITY	.560	1.400
SHEILDS ST	1+0.400		CITY CONSTR			RMS	2.0	5.0	36	36	2	.180	CITY	.180	1.580
JCT FAU 7107	1+0.580														

********** SUMMARY BY COUNTIES **********

	ROUTE	CONST	UNIMP	WYE	CITY <5000	URBAN INSIDE CITY LIMITS	URBAN OUTSIDE CITY LIMITS	TOTAL CITY	TOTAL URBAN	COUNTY	NATL FOREST	INDIAN RESERV	OTHER	NET RURAL
FERGUS	1.580	1.580				.740	.840	.740	1.580					.840

FEDERAL AID URBAN ROUTE NUMBER 8001

SECTION DESCRIPTION	MILE POST	MTCE SECT	PROJECT NUMBER	YEAR BLT	IMP	SURF TYPE	THICKNESS SURF	BASE	WIDTH SURF	RDY	NO LN	SECT LENGTH	LOCA-TION	PROJCT LENGTH	ACCUM MILEAGE
JCT FAU 8002	0+0.000		CITY CONSTR			RMS	3.0	6.0	49	49	2	.130	CITY		.130
JCT FAP 18	0+0.130		CITY CONSTR			RMS	3.0	6.0	49	49	2	.190	CITY		.320
LEIGHTON ST	0+0.320		CITY CONSTR			RMS	3.0	6.0	28	28	2	.230	CITY		.550
JCT FAU 8004	0+0.550		CITY CONSTR			RMS	3.0	6.0	38	38	2	.330	CITY		.880
JCT FAP 2	0+0.880		CITY CONSTR			RMS	3.0	6.0	38	38	2	.170	CITY		1.050
JCT FAU 8006	1+0.050		CITY CONSTR			RMS	3.0	6.0	34	34	2	.270	CITY	1.320	1.320
LV MILES CITY CL	1+0.320		CNTY CONSTR			GRV	3.0		34	34	2	.250	URBAN	.250	1.570
JCT FAU 8008	1+0.570														

********** SUMMARY BY COUNTIES **********

	ROUTE	CONST	UNIMP	WYE	CITY <5000	URBAN INSIDE CITY LIMITS	URBAN OUTSIDE CITY LIMITS	TOTAL CITY	TOTAL URBAN	COUNTY	NATL FOREST	INDIAN RESERV	OTHER	NET RURAL
CUSTER	1.570	1.570				1.320	.250	1.320	1.570					.250

FEDERAL AID URBAN ROUTE NUMBER 8002

SECTION DESCRIPTION	MILE POST	MTCE SECT	PROJECT NUMBER	YEAR BLT	IMP	SURF TYPE	THICKNESS SURF	BASE	WIDTH SURF	RDY	NO LN	SECT LENGTH	LOCA-TION	PROJCT LENGTH	ACCUM MILEAGE
JCT FAU 8005	0+0.000		CITY CONSTR			RMS	3.0	6.0	54	54	2	.070	CITY		.070
JCT FAP 2	0+0.070		CITY CONSTR			RMS	3.0	6.0	49	49	2	.070	CITY		.140
JCT FAU 8003	0+0.140		CITY CONSTR			RMS	3.0	6.0	49	49	2	.230	CITY	.370	.370
JCT FAU 8001	0+0.370														

********** SUMMARY BY COUNTIES **********

	ROUTE	CONST	UNIMP	WYE	CITY <5000	URBAN INSIDE CITY LIMITS	URBAN OUTSIDE CITY LIMITS	TOTAL CITY	TOTAL URBAN	COUNTY	NATL FOREST	INDIAN RESERV	OTHER	NET RURAL
CUSTER	.370	.370				.370		.370	.370					

FEDERAL AID URBAN ROUTE NUMBER 8003

SECTION DESCRIPTION	MILE POST	MTCE SECT	PROJECT NUMBER	YEAR BLT	IMP	SURF TYPE	THICKNESS SURF	BASE	WIDTH SURF	RDY	NO LN	SECT LENGTH	LOCA-TION	PROJCT LENGTH	ACCUM MILEAGE
JCT FAU 8002	0+0.000		CITY CONSTR			RMS	3.0	6.0	49	49	2	.130	CITY		.130
JCT FAP 18	0+0.130		CITY CONSTR			RMS	3.0	6.0	49	49	2	.060	CITY		.190
JCT FAU 8009	0+0.190		CITY CONSTR			RMS	3.0	6.0	49	49	2	.280	CITY	.470	.470
JCT FAU 8004	0+0.470														

********** SUMMARY BY COUNTIES **********

	ROUTE	CONST	UNIMP	WYE	CITY <5000	URBAN INSIDE CITY LIMITS	URBAN OUTSIDE CITY LIMITS	TOTAL CITY	TOTAL URBAN	COUNTY	NATL FOREST	INDIAN RESERV	OTHER	NET RURAL
CUSTER	.470	.470				.470		.470	.470					

FEDERAL AID URBAN ROUTE NUMBER 8004

SECTION DESCRIPTION	MILE POST	MTCE SECT	PROJECT NUMBER	YEAR BLT	IMP	SURF TYPE	THICKNESS SURF	THICKNESS BASE	WIDTH SURF	WIDTH RDY	NO LN	SECT LENGTH	LOCA-TION	PROJCT LENGTH	ACCUM MILEAGE
JCT FAU 8005	0+0.000		CITY CONSTR			RMS	3.0	6.0	49	49	2	.070	CITY		.070
JCT FAP 2	0+0.070		CITY CONSTR			RMS	3.0	6.0	49	49	2	.080	CITY		.150
JCT FAU 8003	0+0.150		CITY CONSTR			RMS	3.0	6.0	49	49	2	.150	CITY		.300
JCT FAU 8001	0+0.300		CITY CONSTR			RMS	3.0	6.0	38	38	2	.450	CITY		.750
MONTANA AVE	0+0.750		CITY CONSTR			GRV	3.0		38	38	2	.060	CITY	.810	.810
N MILES CITY CL	0+0.810														

********** SUMMARY BY COUNTIES **********

	ROUTE	CONST	UNIMP	WYE	CITY <5000	URBAN INSIDE CITY LIMITS	URBAN OUTSIDE CITY LIMITS	TOTAL CITY	TOTAL URBAN	COUNTY	NATL FOREST	INDIAN RESERV	OTHER	NET RURAL
CUSTER	.810	.810				.810		.810	.810					

FEDERAL AID URBAN ROUTE NUMBER 8005

SECTION DESCRIPTION	MILE POST	MTCE SECT	PROJECT NUMBER	YEAR BLT	IMP	SURF TYPE	THICKNESS SURF	THICKNESS BASE	WIDTH SURF	WIDTH RDY	NO LN	SECT LENGTH	LOCA-TION	PROJCT LENGTH	ACCUM MILEAGE
JCT FAU 8002	0+0.000		CITY CONSTR			RMS	3.0	6.0	54	54	2	.190	CITY		.190
JCT FAU 8009	0+0.190		CITY CONSTR			RMS	3.0	6.0	54	54	2	.130	CITY		.320
JCT FAU 8007	0+0.320		CITY CONSTR			RMS	3.0	6.0	54	54	2	.070	CITY		.390
BRIDGE ST	0+0.390		CITY CONSTR			RMS	3.0	6.0	22	22	2	.020	CITY	.410	.410
JCT FAU 8004	0+0.410														

********** SUMMARY BY COUNTIES **********

	ROUTE	CONST	UNIMP	WYE	CITY <5000	URBAN INSIDE CITY LIMITS	URBAN OUTSIDE CITY LIMITS	TOTAL CITY	TOTAL URBAN	COUNTY	NATL FOREST	INDIAN RESERV	OTHER	NET RURAL
CUSTER	.410	.410				.410		.410	.410					

FEDERAL AID URBAN ROUTE NUMBER 8006

SECTION DESCRIPTION	MILE POST	MTCE SECT	PROJECT NUMBER	YEAR BLT	IMP	SURF TYPE	THICKNESS SURF	THICKNESS BASE	WIDTH SURF	WIDTH RDY	NO LN	SECT LENGTH	LOCA-TION	PROJCT LENGTH	ACCUM MILEAGE
S URBAN BDRY	0+0.000		CNTY CONSTR			RMS	3.0	6.0	26	26	2	.270	URBAN	.270	.270
ENT MILES CITY CL	0+0.270		CITY CONSTR			RMS	3.0	6.0	34	34	2	.210	CITY		.480
STREVELL AVE	0+0.480		CITY CONSTR			RMS	3.0	6.0	34	34	2	.240	CITY		.720
JCT FAU 8011	0+0.720		CITY CONSTR			RMS	3.0	6.0	34	34	2	.130	CITY		.850
JCT FAU 8009	0+0.850		CITY CONSTR			RMS	3.0	6.0	34	34	2	.190	CITY		1.040
JCT FAU 8007	1+0.040		CITY CONSTR			RMS	3.0	6.0	34	34	2	.210	CITY		1.250
JCT FAP 23	1+0.250		CITY CONSTR			RMS	3.0	6.0	38	38	2	.230	CITY	1.210	1.480
JCT FAU 8001	1+0.480														

********** SUMMARY BY COUNTIES **********

	ROUTE	CONST	UNIMP	WYE	CITY <5000	URBAN INSIDE CITY LIMITS	URBAN OUTSIDE CITY LIMITS	TOTAL CITY	TOTAL URBAN	COUNTY	NATL FOREST	INDIAN RESERV	OTHER	NET RURAL
CUSTER	1.480	1.480				1.210	.270	1.210	1.480					.270

FEDERAL AID URBAN ROUTE NUMBER 8007

SECTION DESCRIPTION	MILE POST	MTCE SECT	PROJECT NUMBER	YEAR BLT	IMP	SURF TYPE	THICKNESS SURF	THICKNESS BASE	WIDTH SURF	WIDTH RDY	NO LN	SECT LENGTH	LOCA-TION	PROJCT LENGTH	ACCUM MILEAGE
JCT FAP 2	0+0.000		CITY CONSTR			RMS	3.0	6.0	54	54	2	.070	CITY		.070
JCT FAU 8005	0+0.070		CITY CONSTR			RMS	3.0	6.0	54	54	2	.060	CITY		.130
10 ST	0+0.130		CITY CONSTR			RMS	3.0	6.0	34	34	2	.080	CITY		.210
PEARL ST	0+0.210		CITY CONSTR			RMS	3.0	6.0	34	34	2	.490	CITY	.700	.700
JCT FAU 8006	0+0.700														

********** SUMMARY BY COUNTIES **********

	ROUTE	CONST	UNIMP	WYE	CITY <5000	URBAN INSIDE CITY LIMITS	URBAN OUTSIDE CITY LIMITS	TOTAL CITY	TOTAL URBAN	COUNTY	NATL FOREST	INDIAN RESERV	OTHER	NET RURAL
CUSTER	.700	.700				.700		.700	.700					

FEDERAL AID URBAN ROUTE NUMBER 8008

SECTION DESCRIPTION	MILE POST	MTCE SECT	PROJECT NUMBER	YEAR BLT	IMP	SURF TYPE	THICKNESS SURF	BASE	WIDTH SURF	RDY	NO LN	SECT LENGTH	LOCA-TION	PROJCT LENGTH	ACCUM MILEAGE
JCT FAP 23	0+0.000		CITY CONSTR			GRV	3.0		26	26	2	.270	CITY		.270
JCT FAU 8001	0+0.270		CITY CONSTR			GRV	3.0		26	26	2	.760	CITY	1.030	1.030
JCT FAP 2	1+0.030														

********** SUMMARY BY COUNTIES **********

	ROUTE	CONST	UNIMP	WYE	CITY <5000	URBAN INSIDE CITY LIMITS	URBAN OUTSIDE CITY LIMITS	TOTAL CITY	TOTAL URBAN	COUNTY	NATL FOREST	INDIAN RESERV	OTHER	NET RURAL
CUSTER	1.030	1.030				1.030		1.030	1.030					

FEDERAL AID URBAN ROUTE NUMBER 8009

SECTION DESCRIPTION	MILE POST	MTCE SECT	PROJECT NUMBER	YEAR BLT	IMP	SURF TYPE	THICKNESS SURF	BASE	WIDTH SURF	RDY	NO LN	SECT LENGTH	LOCA-TION	PROJCT LENGTH	ACCUM MILEAGE
JCT FAU 8003	0+0.000		CITY CONSTR			RMS	3.0	6.0	49	49	2	.070	CITY		.070
JCT FAP 2	0+0.070		CITY CONSTR			RMS	3.0	6.0	54	54	2	.070	CITY		.140
JCT FAU 8005	0+0.140		CITY CONSTR			RMS	3.0	6.0	54	54	2	.130	CITY		.270
8 ST	0+0.270		CITY CONSTR			RMS	3.0	6.0	34	34	2	.200	CITY		.470
STOWER ST	0+0.470		CITY CONSTR			RMS	3.0	6.0	34	34	2	.490	CITY	.960	.960
JCT FAU 8006	0+0.960														

********** SUMMARY BY COUNTIES **********

	ROUTE	CONST	UNIMP	WYE	CITY <5000	URBAN INSIDE CITY LIMITS	URBAN OUTSIDE CITY LIMITS	TOTAL CITY	TOTAL URBAN	COUNTY	NATL FOREST	INDIAN RESERV	OTHER	NET RURAL
CUSTER	.960	.960				.960		.960	.960					

FEDERAL AID URBAN ROUTE NUMBER 8011

SECTION DESCRIPTION	MILE POST	MTCE SECT	PROJECT NUMBER	YEAR BLT	YEAR IMP	SURF TYPE	THICKNESS SURF	THICKNESS BASE	WIDTH SURF	WIDTH RDY	NO LN	SECT LENGTH	LOCA-TION	PROJCT LENGTH	ACCUM MILEAGE
JCT FAU 8006	0+0.000		CITY CONSTR			RMS	3.0	6.0	34	34	2	.180	CITY		.180
COMSTOCK ST	0+0.180		CITY CONSTR			RMS	3.0	6.0	20	20	2	.080	CITY	.260	.260
LV MILES CITY CL	0+0.260		CNTY CONSTR			RMS	3.0	6.0	20	20	2	.250	URBAN	.250	.510
JCT FAP 23	0+0.510														

********** SUMMARY BY COUNTIES **********

	ROUTE	CONST	UNIMP	WYE	CITY <5000	URBAN INSIDE CITY LIMITS	URBAN OUTSIDE CITY LIMITS	TOTAL CITY	TOTAL URBAN	COUNTY	NATL FOREST	INDIAN RESERV	OTHER	NET RURAL
CUSTER	.510	.510				.260	.250	.260	.510					.250

FEDERAL AID URBAN ROUTE NUMBER 8101

SECTION DESCRIPTION	MILE POST	MTCE SECT	PROJECT NUMBER	YEAR BLT	YEAR IMP	SURF TYPE	THICKNESS SURF	THICKNESS BASE	WIDTH SURF	WIDTH RDY	NO LN	SECT LENGTH	LOCA-TION	PROJCT LENGTH	ACCUM MILEAGE
JCT FAU 8120 URBAN EXT	0+0.000		NRS 287	34	34	RMS	3.0	6.0	24	24	2	1.250	URBAN	1.250	1.250
JCT FAU 8102 URBAN EXT	1+0.250														

********** SUMMARY BY COUNTIES **********

	ROUTE	CONST	UNIMP	WYE	CITY <5000	URBAN INSIDE CITY LIMITS	URBAN OUTSIDE CITY LIMITS	TOTAL CITY	TOTAL URBAN	COUNTY	NATL FOREST	INDIAN RESERV	OTHER	NET RURAL
MISSOULA	1.250	1.250					1.250		1.250					1.250

FEDERAL AID URBAN ROUTE NUMBER 8102

SECTION DESCRIPTION	MILE POST	MTCE SECT	PROJECT NUMBER	YEAR BLT	YEAR IMP	SURF TYPE	THICKNESS SURF	THICKNESS BASE	WIDTH SURF	WIDTH RDY	NO LN	SECT LENGTH	LOCA-TION	PROJCT LENGTH	ACCUM MILEAGE
JCT FAU 8101 URBAN EXT	0+0.000		NRS 287	34	34	RMS	2.5	4.0	24	24	2	1.740	URBAN		1.740
ENT MISSOULA CL 3 ST	1+0.740		NRS 287	34	34	RMS	2.5	4.0	24	24	2	.227	CITY		1.967
JCT FAU 8103	1+0.967		NRS 287	34	34	RMS	2.5	4.0	24	24	2	.343	CITY	2.310	2.310
THIRD ST	2+0.310		CITY CONSTR	34	34	RMS	2.5	4.0	24	24	2	.660	CITY	.660	2.970
JCT FAU 8105	2+0.970														

********** SUMMARY BY COUNTIES **********

	ROUTE	CONST	UNIMP	WYE	CITY <5000	URBAN INSIDE CITY LIMITS	URBAN OUTSIDE CITY LIMITS	TOTAL CITY	TOTAL URBAN	COUNTY	NATL FOREST	INDIAN RESERV	OTHER	NET RURAL
MISSOULA	2.970	2.970				1.230	1.740	1.230	2.970					1.740

FEDERAL AID URBAN ROUTE NUMBER 8103

SECTION DESCRIPTION	MILE POST	MTCE SECT	PROJECT NUMBER	YEAR BLT	YEAR IMP	SURF TYPE	THICKNESS SURF	THICKNESS BASE	WIDTH SURF	WIDTH RDY	NO LN	SECT LENGTH	LOCA-TION	PROJCT LENGTH	ACCUM MILEAGE
JCT FAU 8122	0+0.000		CITY CONSTR	55	55	RMS	3.0	6.0	24	24	2	.160	CITY		.160
JCT FAP 7 BROOKS ST	0+0.160		CITY CONSTR	55	55	RMS	3.0	6.0	20	20	2	.100	CITY	.260	.260
LV MISSOULA CL	0+0.260		CNTY CONSTR	55	55	RMS	3.0	6.0	20	20	2	.730	URBAN		.990
JCT FAU 8120	0+0.990		CNTY CONSTR	55	55	RMS	3.0	6.0	20	20	2	1.000	URBAN		1.990
JCT FAU 8114	1+0.990		CNTY CONSTR	55	55	RMS	3.0	6.0	20	20	2	.240	URBAN	1.970	2.230
ENT MISSOULA CL NO NAME ST	2+0.230		CITY CONSTR	55	55	RMS	3.0	6.0	20	20	2	.010	CITY	.010	2.240
JCT FAU 8102	2+0.240		CITY CONSTR	55	55	PRM			8	8	2	.010	CITY		2.250
LV MISSOULA CL	2+0.250		CNTY CONSTR	55	55	PRM			8	8	2	.250	URBAN		2.500
JCT FAS 430	2+0.500														

********** SUMMARY BY COUNTIES **********

	ROUTE	CONST	UNIMP	WYE	CITY <5000	URBAN INSIDE CITY LIMITS	URBAN OUTSIDE CITY LIMITS	TOTAL CITY	TOTAL URBAN	COUNTY	NATL FOREST	INDIAN RESERV	OTHER	NET RURAL
MISSOULA	2.500	2.240	.260			.280	2.220	.280	2.500					2.220

FEDERAL AID URBAN ROUTE NUMBER 8104

SECTION DESCRIPTION	MILE POST	MTCE SECT	PROJECT NUMBER	YEAR BLT	YEAR IMP	SURF TYPE	THICKNESS SURF	THICKNESS BASE	WIDTH SURF	WIDTH RDY	NO LN	SECT LENGTH	LOCA-TION	PROJCT LENGTH	ACCUM MILEAGE
JCT FAU 8109	0+0.000		CITY CONSTR			RMS	3.0	6.0	30	30	2	.790	CITY	.790	.790
JCT FAU 8107	0+0.790														

********** SUMMARY BY COUNTIES **********

	ROUTE	CONST	UNIMP	WYE	CITY <5000	URBAN INSIDE CITY LIMITS	URBAN OUTSIDE CITY LIMITS	TOTAL CITY	TOTAL URBAN	COUNTY	NATL FOREST	INDIAN RESERV	OTHER	NET RURAL
MISSOULA	.790	.790				.790		.790	.790					

FEDERAL AID URBAN ROUTE NUMBER 8105

SECTION DESCRIPTION	MILE POST	MTCE SECT	PROJECT NUMBER	YEAR BLT	YEAR IMP	SURF TYPE	THICKNESS SURF	THICKNESS BASE	WIDTH SURF	WIDTH RDY	NO LN	SECT LENGTH	LOCA-TION	PROJCT LENGTH	ACCUM MILEAGE
JCT FAU 8122	0+0.000		S 218 7	65	65	PMS	3.0	14.0	44	44	2	.040	URBAN		.040
ENT MISSOULA CL RUSSELL ST	0+0.040		S 218 7	65	65	PMS	3.0	14.0	44	44	2	.942	CITY	.982	.982
JCT FAP 7	0+0.982		CITY CONSTR	45	45	RMS	3.0	6.0	28	28	2	.018	CITY		1.000
JCT FAU 8120	1+0.000		CITY CONSTR	45	45	RMS	3.0	6.0	28	28	2	.720	CITY		1.720
JCT FAU 8116	1+0.720		CITY CONSTR	45	45	RMS	3.0	6.0	28	28	2	.310	CITY		2.030
JCT FAU 8114	2+0.030		CITY CONSTR	45	45	RMS	3.0	6.0	28	28	2	.070	CITY		2.100
JCT FAU 8114	2+0.100		CITY CONSTR	45	45	RMS	3.0	6.0	28	28	2	.119	CITY	1.237	2.219
JCT FAU 8102	2+0.219		S 218 2	65	65	PMS	3.0	14.0	28	28	2	.068	CITY		2.287
LV MISSOULA CL	2+0.287		S 218 2	65	65	PMS	3.0	14.0	28	28	2	.517	URBAN	.585	2.804
ENT MISSOULA CL RUSSELL ST	2+0.804		CITY CONSTR	45	45	RMS	3.0	6.0	24	24	2	.170	CITY	.170	2.974
JCT FAP 2	2+0.974														

********** SUMMARY BY COUNTIES **********

	ROUTE	CONST	UNIMP	WYE	CITY <5000	URBAN INSIDE CITY LIMITS	URBAN OUTSIDE CITY LIMITS	TOTAL CITY	TOTAL URBAN	COUNTY	NATL FOREST	INDIAN RESERV	OTHER	NET RURAL
MISSOULA	2.974	2.974				2.417	.557	2.417	2.974					.557

FEDERAL AID URBAN ROUTE NUMBER 8106

SECTION DESCRIPTION	MILE POST	MTCE SECT	PROJECT NUMBER	YEAR BLT	IMP	SURF TYPE	THICKNESS SURF	THICKNESS BASE	WIDTH SURF	WIDTH RDY	NO LN	SECT LENGTH	LOCA-TION	PROJCT LENGTH	ACCUM MILEAGE
JCT FAP 2	0+0.000		CITY CONSTR			RMS	3.0	6.0	40	40	2	.320	CITY		.320
JCT FAU 8109	0+0.320		CITY CONSTR			RMS	3.0	6.0	40	40	2	.470	CITY		.790
JCT FAU 8107	0+0.790		CITY CONSTR			RMS	3.0	6.0	60	60	2	.150	CITY		.940
JCT FAU 8111	0+0.940		CITY CONSTR			RMS	3.0	6.0	74	74	2	.150	CITY		1.090
JCT FAU 8111	1+0.090		CITY CONSTR			RMS	3.0	6.0	60	60	2	.260	CITY		1.350
MADISON ST	1+0.350		CITY CONSTR			RMS	3.0	6.0	45	45	2	.150	CITY	1.500	1.500
JCT FAP 2	1+0.500														

********** SUMMARY BY COUNTIES **********

	ROUTE	CONST	UNIMP	WYE	CITY <5000	URBAN INSIDE CITY LIMITS	URBAN OUTSIDE CITY LIMITS	TOTAL CITY	TOTAL URBAN	COUNTY	NATL FOREST	INDIAN RESERV	OTHER	NET RURAL
MISSOULA	1.500	1.500				1.500		1.500	1.500					

FEDERAL AID URBAN ROUTE NUMBER 8107

SECTION DESCRIPTION	MILE POST	MTCE SECT	PROJECT NUMBER	YEAR BLT	IMP	SURF TYPE	THICKNESS SURF	THICKNESS BASE	WIDTH SURF	WIDTH RDY	NO LN	SECT LENGTH	LOCA-TION	PROJCT LENGTH	ACCUM MILEAGE
JCT FAP 7	0+0.000		CITY CONSTR			RMS	3.0	6.0	40	40	2	.208	CITY		.208
STEVENS AVE BEG 4LN	0+0.208		CITY CONSTR			RMS	3.0	6.0	90	90	4	.057	CITY		.265
JCT FAU 8116	0+0.265		CITY CONSTR			RMS	3.0	6.0	90	90	4	.710	CITY		.975
JCT FAU 8114	0+0.975		CITY CONSTR			RMS	3.0	6.0	90	90	4	.017	CITY		.992
ORANGE ST END 4LN	0+0.992		CITY CONSTR			RMS	3.0	6.0	40	40	2	.048	CITY		1.040
JCT FAU 8114	1+0.040		CITY CONSTR			RMS	3.0	6.0	40	40	2	.270	CITY	1.310	1.310
ORANGE ST	1+0.310	3243	WPGM 374 A	36	36	RMS	2.5	5.0	30	30	2	.183	CITY	.183	1.493
ORANGE ST	1+0.493	3243	WPMS 374 B	37	37	RMS	2.5	5.0	30	30	2	.157	CITY		1.650
JCT FAU 8108	1+0.650	3243	WPMS 374 B	37	37	RMS	2.5	5.0	30	30	2	.065	CITY	.222	1.715
JCT FAP 2	1+0.715	3243	CITY CONSTR	18	18	RMS	3.0	6.0	40	40	2	.140	CITY		1.855
JCT FAU 8106	1+0.855	3243	CITY CONSTR	18	18	RMS	3.0	6.0	40	40	2	.080	CITY	.220	1.935
HARRIS ST	1+0.935	3243	FAGM 1 A	39	39	PCC	6.0	6.0	30	30	2	.191	CITY	.191	2.126
JCT FAU 8104	2+0.126	3243	CITY CONSTR	18	18	RMS	3.0	6.0	34	34	2	.060	CITY	.060	2.186
URLIN AVE	2+0.186	3243	I 90 2 27	66	66	PMS	4.2	18.0	44	44	2	.071	CITY	.071	2.257
JCT I 90 ORANGE ST INT	2+0.257														

********** SUMMARY BY COUNTIES **********

	ROUTE	CONST	UNIMP	WYE	CITY <5000	URBAN INSIDE CITY LIMITS	URBAN OUTSIDE CITY LIMITS	TOTAL CITY	TOTAL URBAN	COUNTY	NATL FOREST	INDIAN RESERV	OTHER	NET RURAL
MISSOULA	2.257	2.257				2.257		2.257	2.257					

FEDERAL AID URBAN ROUTE NUMBER 8108

SECTION DESCRIPTION	MILE POST	MTCE SECT	PROJECT NUMBER	YEAR BLT	YEAR IMP	SURF TYPE	THICKNESS SURF	THICKNESS BASE	WIDTH SURF	WIDTH RDY	NO LN	SECT LENGTH	LOCA-TION	PROJCT LENGTH	ACCUM MILEAGE
JCT 8107	0+0.000		CITY CONSTR			RMS	3.0	6.0	67	67	2	.110	CITY		.110
JCT FAU 8111	0+0.110		CITY CONSTR			RMS	3.0	6.0	67	67	2	.080	CITY		.190
JCT FAU 8113	0+0.190		CITY CONSTR			RMS	3.0	6.0	65	65	2	.080	CITY		.270
JCT FAU 8111	0+0.270		CITY CONSTR			RMS	3.0	6.0	65	65	2	.210	CITY		.480
JEFFERSON ST	0+0.480		CITY CONSTR			RMS	3.0	6.0	30	30	2	.080	CITY	.560	.560
JCT FAU 8110	0+0.560														

********** SUMMARY BY COUNTIES **********

	ROUTE	CONST	UNIMP	WYE	CITY <5000	URBAN INSIDE CITY LIMITS	URBAN OUTSIDE CITY LIMITS	TOTAL CITY	TOTAL URBAN	COUNTY	NATL FOREST	INDIAN RESERV	OTHER	NET RURAL
MISSOULA	.560	.560				.560		.560	.560					

FEDERAL AID URBAN ROUTE NUMBER 8109

SECTION DESCRIPTION	MILE POST	MTCE SECT	PROJECT NUMBER	YEAR BLT	YEAR IMP	SURF TYPE	THICKNESS SURF	THICKNESS BASE	WIDTH SURF	WIDTH RDY	NO LN	SECT LENGTH	LOCA-TION	PROJCT LENGTH	ACCUM MILEAGE
JCT FAP 2	0+0.000		CITY CONSTR			RMS	3.0	6.0	43	43	2	.140	CITY		.140
JCT FAU 8106	0+0.140		CITY CONSTR			RMS	3.0	6.0	50	50	2	.310	CITY	.450	.450
SCOTT ST	0+0.450		CITY CONSTR			PRM			8	8	2	.100	CITY		.550
JCT FAU 8104	0+0.550														

********** SUMMARY BY COUNTIES **********

	ROUTE	CONST	UNIMP	WYE	CITY <5000	URBAN INSIDE CITY LIMITS	URBAN OUTSIDE CITY LIMITS	TOTAL CITY	TOTAL URBAN	COUNTY	NATL FOREST	INDIAN RESERV	OTHER	NET RURAL
MISSOULA	.550	.450	.100			.550		.550	.550					

FEDERAL AID URBAN ROUTE NUMBER 8110

SECTION DESCRIPTION	MILE POST	MTCE SECT	PROJECT NUMBER	YEAR BLT	IMP	SURF TYPE	THICKNESS SURF	BASE	WIDTH SURF	RDY	NO LN	SECT LENGTH	LOCA-TION	PROJCT LENGTH	ACCUM MILEAGE
JCT FAU 8111	0+0.000		CITY CONSTR			RMS	3.0	6.0	50	50	2	.090	CITY		.090
JCT FAU 8113	0+0.090		CITY CONSTR			RMS	3.0	6.0	45	45	2	.070	CITY		.160
JCT FAU 8111	0+0.160		CITY CONSTR			RMS	3.0	6.0	30	30	2	.220	CITY		.380
JCT FAU 8108	0+0.380		CITY CONSTR			RMS	3.0	6.0	30	30	2	.070	CITY		.450
END 1 WAY ST	0+0.450		CITY CONSTR			RMS	3.0	6.0	30	30	2	.250	CITY	.700	.700
JCT FAP 2	0+0.700														

********** SUMMARY BY COUNTIES **********

	ROUTE	CONST	UNIMP	WYE	CITY <5000	URBAN INSIDE CITY LIMITS	URBAN OUTSIDE CITY LIMITS	TOTAL CITY	TOTAL URBAN	COUNTY	NATL FOREST	INDIAN RESERV	OTHER	NET RURAL
MISSOULA	.700	.700				.700		.700	.700					

FEDERAL AID URBAN ROUTE NUMBER 8111

SECTION DESCRIPTION	MILE POST	MTCE SECT	PROJECT NUMBER	YEAR BLT	IMP	SURF TYPE	THICKNESS SURF	BASE	WIDTH SURF	RDY	NO LN	SECT LENGTH	LOCA-TION	PROJCT LENGTH	ACCUM MILEAGE
JCT FAU 8110	0+0.000		CITY CONSTR			RMS	3.0	6.0	45	45	2	.070	CITY		.070
JCT FAU 8108	0+0.070		CITY CONSTR			RMS	3.0	6.0	45	45	2	.070	CITY		.140
JCT FAP 2	0+0.140		CITY CONSTR			RMS	3.0	6.0	45	45	2	.140	CITY		.280
JCT FAU 8106	0+0.280		CITY CONSTR			RMS	3.0	6.0	45	45	2	.060	CITY		.340
ALDER ST	0+0.340		CITY CONSTR			RMS	3.0	6.0	36	36	2	.070	CITY		.410
ALDER ST	0+0.410		CITY CONSTR			RMS	3.0	6.0	75	75	2	.070	CITY		.480
RYMAN ST	0+0.480		CITY CONSTR			RMS	3.0	6.0	55	55	2	.060	CITY		.540
JCT FAU 8106	0+0.540		CITY CONSTR			RMS	3.0	6.0	55	55	2	.140	CITY		.680
JCT FAP 2	0+0.680		CITY CONSTR			RMS	3.0	6.0	55	55	2	.070	CITY		.750
JCT FAU 8108	0+0.750		CITY CONSTR			RMS	3.0	6.0	55	55	2	.060	CITY	.810	.810
JCT FAU 8110	0+0.810														

********** SUMMARY BY COUNTIES **********

	ROUTE	CONST	UNIMP	WYE	CITY <5000	URBAN INSIDE CITY LIMITS	URBAN OUTSIDE CITY LIMITS	TOTAL CITY	TOTAL URBAN	COUNTY	NATL FOREST	INDIAN RESERV	OTHER	NET RURAL
MISSOULA	.810	.810				.810		.810	.810					

FEDERAL AID URBAN ROUTE NUMBER 8112

SECTION DESCRIPTION	MILE POST	MTCE SECT	PROJECT NUMBER	YEAR BLT	YEAR IMP	SURF TYPE	THICKNESS SURF	THICKNESS BASE	WIDTH SURF	WIDTH RDY	NO LN	SECT LENGTH	LOCA-TION	PROJCT LENGTH	ACCUM MILEAGE
JCT FAP 2 4LN	0+0.000	3213	F 219 18	64	64	PMS	3.0	15.0	72	72	4	.018	CITY	.018	.018
BROADWAY ST END 4LN	0+0.018	3213	NRM 219 D	34	35	RMS	5.0	5.0	24	30	2	.102	CITY	.102	.120
BROADWAY ST	0+0.120	3213	FAP 231 C	34	34	RMS	3.0	7.0	24	30	2	.238	CITY		.358
LV MISSOULA CL	0+0.358	3210	FAP 231 C	34	34	RMS	3.0	7.0	24	30	2	1.272	URBAN	1.510	1.630
URBAN EXT	1+0.630	3210	I 90 2 14	65	65	PMS	4.2	21.0	32	32	2	.089	URBAN		1.719
JCT I 90 E MISSOULA INT	1+0.719	3210	I 90 2 14	65	65	PMS	4.2	21.0	32	32	2	.209	URBAN	.298	1.928
URBAN EXT	1+0.928	3210	FAP 231	34	34	RMS	3.0	7.0	24	30	2	1.212	URBAN	1.212	3.140
JCT FAS 533	3+0.140														

********** SUMMARY BY COUNTIES **********

	ROUTE	CONST	UNIMP	WYE	CITY <5000	URBAN INSIDE CITY LIMITS	URBAN OUTSIDE CITY LIMITS	TOTAL CITY	TOTAL URBAN	COUNTY	NATL FOREST	INDIAN RESERV	OTHER	NET RURAL
MISSOULA	3.140	3.140				.358	2.782	.358	3.140					2.782

FEDERAL AID URBAN ROUTE NUMBER 8113

SECTION DESCRIPTION	MILE POST	MTCE SECT	PROJECT NUMBER	YEAR BLT	YEAR IMP	SURF TYPE	THICKNESS SURF	THICKNESS BASE	WIDTH SURF	WIDTH RDY	NO LN	SECT LENGTH	LOCA-TION	PROJCT LENGTH	ACCUM MILEAGE
JCT FAP 7	0+0.000	3243	F 215 6	49	70	PMS	2.5	15.0	44	44	4	.086	CITY		.086
HIGGINS AVE	0+0.086	3243	FG 215 7	63	70	PMS	2.5	15.0	55	55	4	.059	CITY		.145
HIGGINS AVE	0+0.145	3243	FG 215 7	63	63	PMS	2.5	15.0	52	52	4	.185	CITY		.330
HIGGINS AVE	0+0.330	3243	FG 215 7	63	63	PMS	2.5	15.0	58	58	4	.008	CITY	.252	.338
HIGGINS AVE	0+0.338	3243	F 215 6	63	70	PMS	2.5	15.0	44	44	4	.176	CITY	.262	.514
HIGGINS AVE	0+0.514	3243	CITY CONSTR	49	70	PMS	2.5	15.0	44	44	4	.003	CITY	.003	.517
JCT FAP 2	0+0.517														

********** SUMMARY BY COUNTIES **********

	ROUTE	CONST	UNIMP	WYE	CITY <5000	URBAN INSIDE CITY LIMITS	URBAN OUTSIDE CITY LIMITS	TOTAL CITY	TOTAL URBAN	COUNTY	NATL FOREST	INDIAN RESERV	OTHER	NET RURAL
MISSOULA	.517	.517				.517		.517	.517					

FEDERAL AID URBAN ROUTE NUMBER 8114

SECTION DESCRIPTION	MILE POST	MTCE SECT	PROJECT NUMBER	YEAR BLT	YEAR IMP	SURF TYPE	THICKNESS SURF	THICKNESS BASE	WIDTH SURF	WIDTH RDY	NO LN	SECT LENGTH	LOCA-TION	PROJCT LENGTH	ACCUM MILEAGE
JCT FAU 8103	0+0.000		CNTY CONSTR			RMS	3.0	6.0	40	40	2	.170	URBAN	.170	.170
URBAN AREA AVG LNG	0+0.170		CNTY CONSTR			PRM			8	8	2	.370	URBAN		.540
ENT MISSOULA CL 6 ST	0+0.540		CITY CONSTR			RMS	3.0	6.0	40	40	2	.480	CITY		1.020
JCT FAU 8105 5 6 ST COUPLET AVG LNG	1+0.020		CITY CONSTR			RMS	3.0	6.0	80	80	4	.270	CITY		1.290
5 6 ST COUPLET	1+0.290		CITY CONSTR			RMS	3.0	6.0	70	70	4	.440	CITY		1.730
JCT FAU 8107	1+0.730		CITY CONSTR			RMS	3.0	6.0	70	70	4	.280	CITY	1.470	2.010
JCT FAU 8113	2+0.010														

********** SUMMARY BY COUNTIES **********

	ROUTE	CONST	UNIMP	WYE	CITY <5000	URBAN INSIDE CITY LIMITS	URBAN OUTSIDE CITY LIMITS	TOTAL CITY	TOTAL URBAN	COUNTY	NATL FOREST	INDIAN RESERV	OTHER	NET RURAL
MISSOULA	2.010	1.640	.370			1.470	.540	1.470	2.010					.540

FEDERAL AID URBAN ROUTE NUMBER 8115

SECTION DESCRIPTION	MILE POST	MTCE SECT	PROJECT NUMBER	YEAR BLT	YEAR IMP	SURF TYPE	THICKNESS SURF	THICKNESS BASE	WIDTH SURF	WIDTH RDY	NO LN	SECT LENGTH	LOCA-TION	PROJCT LENGTH	ACCUM MILEAGE
JCT I 90 FAP 2 VAN BUREN INT	0+0.000		IG 90 2	66	66	RMS	4.2	21.0	24	44	2	.094	CITY	.094	.094
VAN BUREN ST	0+0.094		WPMS 360 A			RMS	2.5	6.0	24	30	2	.636	CITY	.636	.730
LV MISSOULA CL	0+0.730		WPMS 360 B			RMS	2.5	6.0	20	24	2	1.108	URBAN	1.108	1.838
JCT FAS 267	1+0.838														

********** SUMMARY BY COUNTIES **********

	ROUTE	CONST	UNIMP	WYE	CITY <5000	URBAN INSIDE CITY LIMITS	URBAN OUTSIDE CITY LIMITS	TOTAL CITY	TOTAL URBAN	COUNTY	NATL FOREST	INDIAN RESERV	OTHER	NET RURAL
MISSOULA	1.838	1.838				.730	1.108	.730	1.838					1.108

FEDERAL AID URBAN ROUTE NUMBER 8116

SECTION DESCRIPTION	MILE POST	MTCE SECT	PROJECT NUMBER	YEAR BLT	YEAR IMP	SURF TYPE	THICKNESS SURF	THICKNESS BASE	WIDTH SURF	WIDTH RDY	NO LN	SECT LENGTH	LOCA-TION	PROJCT LENGTH	ACCUM MILEAGE
JCT FAU 8105	0+0.000		CITY CONSTR			RMS	3.0	6.0	40	40	2	.350	CITY		.350
JCT FAU 8107	0+0.350		CITY CONSTR			RMS	3.0	6.0	40	40	2	.270	CITY		.620
JCT FAP 7	0+0.620		CITY CONSTR			RMS	3.0	6.0	40	40	2	.460	CITY	1.080	1.080
JCT FAU 8117	1+0.080														

********** SUMMARY BY COUNTIES **********

	ROUTE	CONST	UNIMP	WYE	CITY <5000	URBAN INSIDE CITY LIMITS	URBAN OUTSIDE CITY LIMITS	TOTAL CITY	TOTAL URBAN	COUNTY	NATL FOREST	INDIAN RESERV	OTHER	NET RURAL
MISSOULA	1.080	1.080				1.080		1.080	1.080					

FEDERAL AID URBAN ROUTE NUMBER 8117

SECTION DESCRIPTION	MILE POST	MTCE SECT	PROJECT NUMBER	YEAR BLT	YEAR IMP	SURF TYPE	THICKNESS SURF	THICKNESS BASE	WIDTH SURF	WIDTH RDY	NO LN	SECT LENGTH	LOCA-TION	PROJCT LENGTH	ACCUM MILEAGE
JCT FAS 533	0+0.000		CITY CONSTR			RMS	3.0	6.0	24	24	2	.600	CITY		.600
JCT FAU 8122	0+0.600		US 220 2	62	62	PMS	2.4	16.0	32	32	2	.095	CITY	.095	.695
HIGGINS AVE	0+0.695		CITY CONSTR			RMS	1.5	4.0	32	32	2	.435	CITY		1.130
JCT FAU 8120	1+0.130		CITY CONSTR			RMS	1.5	4.0	40	40	2	.283	CITY		1.413
HIGGINS AVE	1+0.413		CITY CONSTR			RMS	2.0	5.0	40	40	2	.272	CITY		1.685
JCT FAU 8116	1+0.685		CITY CONSTR			RMS	2.0	5.0	40	40	2	.015	CITY		1.700
JCT FAU 8118	1+0.700		CITY CONSTR			RMS	2.0	5.0	40	40	2	.230	CITY		1.930
HIGGINS AVE	1+0.930		CITY CONSTR			RMS	4.0	6.0	75	75	2	.206	CITY	2.041	2.136
JCT FAP 7	2+0.136														

********** SUMMARY BY COUNTIES **********

	ROUTE	CONST	UNIMP	WYE	CITY <5000	URBAN INSIDE CITY LIMITS	URBAN OUTSIDE CITY LIMITS	TOTAL CITY	TOTAL URBAN	COUNTY	NATL FOREST	INDIAN RESERV	OTHER	NET RURAL
MISSOULA	2.136	2.136				2.136		2.136	2.136					

FEDERAL AID URBAN ROUTE NUMBER 8118

SECTION DESCRIPTION	MILE POST	MTCE SECT	PROJECT NUMBER	YEAR BLT	YEAR IMP	SURF TYPE	THICKNESS SURF	THICKNESS BASE	WIDTH SURF	WIDTH RDY	NO LN	SECT LENGTH	LOCA-TION	PROJCT LENGTH	ACCUM MILEAGE
JCT FAU 8117	0+0.000		CITY CONSTR			RMS	3.0	6.0	40	40	2	.660	CITY		.660
NO NAME ST	0+0.660		CITY CONSTR			RMS	3.0	6.0	35	35	2	.480	CITY		1.140
LV MISSOULA CL	1+0.140		CNTY CONSTR			RMS	3.0	6.0	35	35	2	.060	URBAN		1.200
ENT MISSOULA CL NO NAME ST	1+0.200		CITY CONSTR			RMS	3.0	6.0	35	35	2	.350	CITY	1.550	1.550
JCT FAP 7	1+0.550														

********** SUMMARY BY COUNTIES **********

	ROUTE	CONST	UNIMP	WYE	CITY <5000	URBAN INSIDE CITY LIMITS	URBAN OUTSIDE CITY LIMITS	TOTAL CITY	TOTAL URBAN	COUNTY	NATL FOREST	INDIAN RESERV	OTHER	NET RURAL
MISSOULA	1.550	1.550				1.490	.060	1.490	1.550					.060

FEDERAL AID URBAN ROUTE NUMBER 8120

SECTION DESCRIPTION	MILE POST	MTCE SECT	PROJECT NUMBER	YEAR BLT	YEAR IMP	SURF TYPE	THICKNESS SURF	THICKNESS BASE	WIDTH SURF	WIDTH RDY	NO LN	SECT LENGTH	LOCA-TION	PROJCT LENGTH	ACCUM MILEAGE
JCT FAU 8101	0+0.000		CNTY CONSTR			RMS	3.0	6.0	18	18	2	1.872	URBAN		1.872
JCT FAU 8103	1+0.872		CNTY CONSTR			RMS	3.0	6.0	18	18	2	.500	URBAN	2.372	2.372
ENT MISSOULA CL S AVE	2+0.372		CITY CONSTR			RMS	3.0	6.0	18	18	2	.500	CITY		2.872
JCT FAU 8105	2+0.872		NRS 298	34	34	RMS	2.5	4.0	20	24	2	.040	CITY		2.912
JCT FAP 7	2+0.912		NRS 298	34	34	RMS	2.5	4.0	20	24	2	.186	CITY	.226	3.098
SOUTH AVE	3+0.098		CITY CONSTR			RMS	3.0	6.0	20	24	2	.290	CITY		3.388
JCT FAU 8125	3+0.388		CITY CONSTR			RMS	3.0	6.0	20	24	2	.512	CITY	1.302	3.900
JCT FAU 8117	3+0.900														

********** SUMMARY BY COUNTIES **********

	ROUTE	CONST	UNIMP	WYE	CITY <5000	URBAN INSIDE CITY LIMITS	URBAN OUTSIDE CITY LIMITS	TOTAL CITY	TOTAL URBAN	COUNTY	NATL FOREST	INDIAN RESERV	OTHER	NET RURAL
MISSOULA	3.900	3.900				1.528	2.372	1.528	3.900					2.372

FEDERAL AID URBAN ROUTE NUMBER 8122

SECTION DESCRIPTION	MILE POST	MTCE SECT	PROJECT NUMBER	YEAR BLT	YEAR IMP	SURF TYPE	THICKNESS SURF	THICKNESS BASE	WIDTH SURF	WIDTH RDY	NO LN	SECT LENGTH	LOCA-TION	PROJCT LENGTH	ACCUM MILEAGE
JCT FAP 7	0+0.000		S 218 4	61	61	PMS	2.4	20.0	24	24	2	.220	URBAN		.220
ENT MISSOULA CL 39 ST	0+0.220		S 218 4	61	61	PMS	2.4	20.0	24	24	2	.040	CITY		.260
JCT FAU 8103	0+0.260		S 218 4	61	61	PMS	2.4	20.0	24	24	2	.070	CITY		.330
LV MISSOULA CL	0+0.330		S 218 4	61	61	PMS	2.4	20.0	24	24	2	.920	URBAN	1.250	1.250
JCT FAU 8105	1+0.250		US 220 2	62	62	PMS	2.4	16.0	32	32	2	.006	URBAN		1.256
ENT MISSOULA CL SW HIGGINS AVE	1+0.256		US 220 2	62	62	PMS	2.4	16.0	32	32	2	.560	CITY		1.816
JCT FAU 8125	1+0.816		US 220 2	62	62	PMS	2.4	16.0	32	32	2	.580	CITY	1.146	2.396
JCT FAU 8117	2+0.396														

********** SUMMARY BY COUNTIES **********

	ROUTE	CONST	UNIMP	WYE	CITY <5000	URBAN INSIDE CITY LIMITS	URBAN OUTSIDE CITY LIMITS	TOTAL CITY	TOTAL URBAN	COUNTY	NATL FOREST	INDIAN RESERV	OTHER	NET RURAL
MISSOULA	2.396	2.396				1.250	1.146	1.250	2.396					1.146

FEDERAL AID URBAN ROUTE NUMBER 8124

SECTION DESCRIPTION	MILE POST	MTCE SECT	PROJECT NUMBER	YEAR BLT	YEAR IMP	SURF TYPE	THICKNESS SURF	THICKNESS BASE	WIDTH SURF	WIDTH RDY	NO LN	SECT LENGTH	LOCA-TION	PROJCT LENGTH	ACCUM MILEAGE
JCT FAP 2	0+0.000		CITY CONSTR			RMS	3.0	6.0	18	22	2	.090	CITY		.090
LV MISSOULA CL	0+0.090		CNTY CONSTR			RMS	3.0	6.0	18	22	2	.540	URBAN	.540	.630
ENT MISSOULA CL MULLAN RD	0+0.630		CITY CONSTR			RMS	3.0	6.0	18	22	2	.250	CITY	.340	.880
JCT FAS 430	0+0.880														

********** SUMMARY BY COUNTIES **********

	ROUTE	CONST	UNIMP	WYE	CITY <5000	URBAN INSIDE CITY LIMITS	URBAN OUTSIDE CITY LIMITS	TOTAL CITY	TOTAL URBAN	COUNTY	NATL FOREST	INDIAN RESERV	OTHER	NET RURAL
MISSOULA	.880	.880				.340	.540	.340	.880					.540

FEDERAL AID URBAN ROUTE NUMBER 8125

SECTION DESCRIPTION	MILE POST	MTCE SECT	PROJECT NUMBER	YEAR BLT	IMP	SURF TYPE	THICKNESS SURF	THICKNESS BASE	WIDTH SURF	WIDTH RDY	NO LN	SECT LENGTH	LOCA-TION	PROJCT LENGTH	ACCUM MILEAGE
JCT FAU 8122	0+0.000		CITY CONSTR			RMS	3.0	6.0	40	40	2	.790	CITY		.790
JCT FAU 8120	0+0.790		CITY CONSTR			RMS	3.0	6.0	40	40	2	.470	CITY	1.260	1.260
JCT FAP 7	1+0.260														

********** SUMMARY BY COUNTIES **********

	ROUTE	CONST	UNIMP	WYE	CITY <5000	URBAN INSIDE CITY LIMITS	URBAN OUTSIDE CITY LIMITS	TOTAL CITY	TOTAL URBAN	COUNTY	NATL FOREST	INDIAN RESERV	OTHER	NET RURAL
MISSOULA	1.260	1.260				1.260		1.260	1.260					

DETAIL SUMMARY BY ROUTES -- FEDERAL AID URBAN SYSTEM

ROUTE NO.	NET ROUTE MILEAGE	** DEVELOPMENT STATUS ** CONSTR	UNIMP	WYE	LOCATED IN CITY	COUNTY	NATIONAL FOREST	INDIAN RESERVE	GAME REFUGE	STATE FOREST	NATL PARKS	STATE PARKS	NATL MON	MILIT RESERVE
201	.190	.190			.030	.160								
202	3.300	.590	2.710		.760	2.540								
203	.420	.420			.420									
204	2.226	2.226			2.226									
205	.600	.600			.600									
206	.490	.490			.490									
207	.350	.350			.350									
209	.130	.130			.130									
211	.400	.240	.160		.240	.160								
1001	1.000	1.000				1.000								
1002	4.800	4.800			3.219	1.581								
1003	1.000	1.000			1.000									
1004	4.940	4.940			3.530	1.410								
1005	1.990	1.990			1.820	.170								
1006	4.970	4.970			3.970	1.000								
1007	.985	.985			.985									
1008	4.290	4.290			2.540	1.750								
1009	1.450	1.450			.930	.520								
1010	3.091	3.091			1.091	2.000								
1011	1.652	1.652			.739	.913								
1012	3.000	3.000				3.000								
1013	1.680	1.680			.683	.997								
1014	5.600	4.336	1.264		1.669	3.931								
1015	1.960	1.960			1.960									
1016	.580	.580			.580									
1017	.500	.500			.500									
1018	1.990	1.990			1.640	.350								
1019	1.000	1.000			.440	.560								
1020	5.047	5.047			3.977	1.070								
1021	1.240	1.240			1.240									
1022	3.403	3.403			3.363	.040								
1023	.780	.780			.680	.100								
1024	1.500	1.500			1.500									
1025	.707	.707			.707									
1026	2.100	2.100			.980	1.120								
1201	4.000	3.580	.420		1.980	2.020								
1202	.740	.170	.570		.740									
1203	1.317	1.317			1.317									
1204	1.480	1.480				1.480								
1205	.560	.560			.560									
1206	1.030	1.030			1.030									
1207	1.223	1.223			.936	.287								
1208	.980	.980			.980									
1209	1.780	1.780			1.780									
1210	2.200	1.930	.270		2.200									
1211	1.032	1.032			1.002	.030								
1212	3.340	3.050	.290		1.650	1.690								
1213	1.560	1.560			.760	.800								
1215	1.600	1.600			1.600									
1801	3.791	3.791			1.517	2.274								
1802	.450	.450				.450								

DETAIL SUMMARY BY ROUTES -- FEDERAL AID URBAN SYSTEM

ROUTE NO.	NET ROUTE MILEAGE	** DEVELOPMENT STATUS ** CONSTR	UNIMP	WYE	LOCATED IN CITY	COUNTY	NATIONAL FOREST	INDIAN RESERVE	GAME REFUGE	STATE FOREST	NATL PARKS	STATE PARKS	NATL MON	MILIT RESERVE
1803	5.220	5.220			2.940	2.280								
1804	.988	.988			.988									
1805	1.363	1.363			1.363									
1806	.640	.640			.640									
1807	3.518	3.518				3.518								
1808	1.600	1.240	.360		1.600									
1810	2.800	1.400	1.400		.460	2.340								
1812	1.000	1.000			.190	.810								
1814	.956	.956			.956									
1816	1.350	1.350				1.350								
1818	2.040	1.060	.980			2.040								
5201	1.807	1.807			1.807									
5202	3.040	3.040				3.040								
5203	2.468	2.468			2.028	.440								
5204	2.090	2.090				2.090								
5205	8.484	8.484			5.485	2.999								
5206	3.213	3.213			.496	2.717								
5207	2.081	2.081			.455	1.626								
5208	.610	.610			.610									
5209	2.000	1.499	.501		1.629	.371								
5210	6.089	6.089			4.889	1.200								
5211	1.254	1.254				1.254								
5212	8.820	1.349	7.471		.610	8.210								
5213	.126	.126				.126								
5215	2.000	2.000			.490	1.510								
5217	1.650	1.650			1.650									
5219	1.860	1.860			1.860									
5221	1.473	1.470			.233	1.237								
5223	1.900	1.900			1.800	.100								
5701	.690	.690			.690									
5702	1.360	1.360			.780	.580								
5703	.430	.430			.430									
5704	.140	.140			.140									
5705	.620	.620			.620									
5706	.660	.660			.660									
5707	1.130	1.130			1.130									
5708	1.573	1.573			1.573									
5709	1.050	.290	.760		1.050									
5710	.906	.906			.158	.748								
5712	.680	.680			.410	.270								
5801	1.110	1.110				1.110								
5802	4.284	4.284			3.508	.776								
5803	.750	.500	.250		.480	.270								
5804	.520		.520		.250	.270								
5805	2.046	2.046			2.046									
5806	1.950	.950	1.000		.940	1.010								
5807	2.761	2.761			2.761									
5808	.910	.410	.500		.470	.440								
5809	4.936	4.936			1.440	3.496								
5810	1.050	.860	.190		1.050									
5811	.360	.360			.360									

DETAIL SUMMARY BY ROUTES -- FEDERAL AID URBAN SYSTEM

ROUTE NO.	NET ROUTE MILEAGE	** DEVELOPMENT STATUS ** CONSTR	UNIMP	WYE	LOCATED IN CITY	COUNTY	NATIONAL FOREST	INDIAN RESERVE	GAME REFUGE	STATE FOREST	NATL PARKS	STATE PARKS	NATL MON	MILIT RESERVE
5812	1.145	1.145			1.145									
5813	.980	.980			.980									
5814	1.000	1.000			1.000									
5815	.866	.866			.866									
5816	3.220	2.320	.900		2.750	.470								
6701	2.573	2.573			2.090	.483								
6702	1.220	1.220			.070	1.150								
6703	.800	.800			.250	.550								
6704	1.500	1.300	.200		.450	1.050								
6705	.560	.560			.500	.060								
6706	.560	.560				.560								
6707	.300	.300			.300									
6708	1.000	1.000				1.000								
6709	1.000	1.000				1.000								
6710	1.000	1.000				1.000								
6711	1.803	1.803				1.803								
6712	1.100	1.100				1.100								
6713	.900	.900			.900									
6714	1.270	1.270			1.270									
6715	2.150	2.150			1.650	.500								
6716	1.440	1.440			1.440									
6717	1.530	1.530			1.530									
6718	1.270	1.270			1.270									
6719	.500		.500			.500								
6720	.830	.830			.830									
6721	1.690	1.690			1.690									
6722	.830	.830			.830									
6723	1.100	1.100			1.100									
6724	2.100	2.100			2.100									
6725	1.630	1.630			1.630									
6726	1.300	1.300			1.250	.050								
6727	.800	.800			.350	.450								
6728	2.500	2.500			.250	2.250								
6729	.500	.500				.500								
6730	.316	.316			.316									
7101	.240	.240			.085	.155								
7102	.320	.320			.130	.190								
7103	1.700	1.700			.820	.880								
7104	1.400	1.400			1.400									
7105	.710	.710			.710									
7106	.900	.900			.900									
7107	.450	.450			.450									
7108	.270	.270			.270									
7109	.500	.500			.500									
7110	.610	.610			.160	.450								
7111	.360	.360			.323	.037								
7112	1.580	1.580			.740	.840								
8001	1.570	1.570			1.320	.250								
8002	.370	.370			.370									
8003	.470	.470			.470									
8004	.810	.810			.810									

DETAIL SUMMARY BY ROUTES -- FEDERAL AID URBAN SYSTEM

ROUTE NO.	NET ROUTE MILEAGE	** DEVELOPMENT STATUS ** CONSTR	UNIMP	WYE	LOCATED IN CITY	COUNTY	NATIONAL FOREST	INDIAN RESERVE	GAME REFUGE	STATE FOREST	NATL PARKS	STATE PARKS	NATL MON	MILIT RESERVE
8005	.410	.410			.410									
8006	1.480	1.480			1.210	.270								
8007	.700	.700			.700									
8008	1.030	1.030			1.030									
8009	.960	.960			.960									
8011	.510	.510			.260	.250								
8101	1.250	1.250				1.250								
8102	2.970	2.970			1.230	1.740								
8103	2.500	2.240	.260		.280	2.220								
8104	.790	.790			.790									
8105	2.974	2.974			2.417	.557								
8106	1.500	1.500			1.500									
8107	2.257	2.257			2.257									
8108	.560	.560			.560									
8109	.550	.450	.100		.550									
8110	.700	.700			.700									
8111	.810	.810			.810									
8112	3.140	3.140			.358	2.782								
8113	.517	.517			.517									
8114	2.010	1.640	.370		1.470	.540								
8115	1.838	1.838			.730	1.108								
8116	1.080	1.080			1.080									
8117	2.136	2.136			2.136									
8118	1.550	1.550			1.490	.060								
8120	3.900	3.900			1.528	2.372								
8122	2.396	2.396			1.250	1.146								
8124	.880	.880			.340	.540								
8125	1.260	1.260			1.260									
TOTAL	297.001	275.052	21.946		183.254	113.744								

TABLE NUMBER 1

SUMMARY OF ROUTE LENGTHS AND LOCATIONS
FEDERAL AID PRIMARY AND INTERSTATE SYSTEMS

	******LOCATED OUTSIDE FEDERAL RESERVATIONS******						**LOCATED INSIDE FEDERAL RESERVATIONS**					
ROUTE NO.	MUNIC	COUNTY	STATE FOREST	SUB TOTAL	LESS URBAN EXTENT.	TOTAL	NAT. FOREST	INDIAN RESERV.	NAT. PARKS	GAME REFUGE	TOTAL	GRAND TOTAL
15	9.620	379.369		388.989	14.886	374.103	11.826				11.826	400.815
90	15.846	441.420		457.266	17.847	439.419	30.600	55.711			86.311	543.577
94	2.941	237.302		240.243	2.714	237.529				8.544	8.544	248.787
SUBTOTAL INTERSTATE	28.407	1058.091		1086.498	35.447	1051.051	42.426	55.711		8.544	106.681	1193.179
1	14.870	400.067		414.937	6.816	408.121	96.062	165.816	3.632		265.510	680.447
2	13.485	223.810		237.295	9.112	228.183	.406			1.985	2.391	239.686
3	7.071	175.381		182.452	6.285	176.167		75.212			75.212	257.664
4	1.816	56.274		58.090		58.090						58.090
5	5.950	73.556	15.170	94.676	4.975	89.701	12.835	78.901		.074	91.810	186.486
6	1.609	71.672		73.281		73.281	15.534	27.043			42.577	115.858
7	6.174	70.970		77.144	4.457	72.687	17.574				17.574	94.718
8	6.112	98.873		104.985	7.088	97.897	4.340				4.340	109.325
9	.744	64.123		64.867		64.867						64.867
10	2.419	108.192		110.611	3.121	107.490						110.611
11	7.950	158.032		165.982	9.439	156.543	56.603				56.603	222.585
12	.673			.673		.673	8.620				8.620	9.293
13	1.442	96.462		97.904		97.904						97.904
14	6.328	243.529		249.857		249.857	9.301				9.301	259.158
15	8.871	324.948		333.819	8.869	324.950						333.819
16	1.353	189.941		191.294	4.753	186.541		5.068		10.983	16.051	207.345
17	1.002	34.108		35.110		35.110						35.110
18	.981	82.006		82.987	.981	82.006						82.987
19	3.228	47.860		51.088	5.218	45.870	12.592				12.592	63.680
20	2.184	61.712		63.896	1.754	62.142						63.896
21	1.289	12.917		14.206		14.206						14.206
22	4.108	120.018		124.126		124.126				1.812	1.812	125.938
23	1.590	137.870		139.460	1.748	137.712						139.460
24		128.037	27.273	155.310		155.310	6.461				6.461	161.771
25	.055	46.326		46.381		46.381		6.375			6.375	52.756
26		7.533		7.533		7.533						7.533
27	2.450	77.576		80.026		80.026						80.026
28	2.852	34.612		37.464		37.464	27.950				27.950	65.414
29	6.345	72.876		79.221	2.214	77.007	8.661				8.661	87.882
30	.817	23.396		24.213		24.213						24.213
32	.949	24.972		25.921		25.921		39.885			39.885	65.806
33	.658	22.428		23.086		23.086	43.904				43.904	66.990
35		22.247		22.247		22.247	31.601				31.601	53.848
36		6.797		6.797		6.797	.769	41.151			41.920	48.717
37		27.299		27.299		27.299	14.900	61.430			76.330	103.629
38	.982	7.918		8.900		8.900						8.900
42	.726	66.101		66.827		66.827				9.286	9.286	76.113
43	.522	42.295		42.817	.626	42.191						42.817
45	1.230	81.938		83.168		83.168						83.168
46		62.584		62.584		62.584	13.875				13.875	76.459
47		5.992		5.992		5.992						5.992
48	.900	30.589		31.489		31.489						31.489

TABLE NUMBER 1

SUMMARY OF ROUTE LENGTHS AND LOCATIONS
FEDERAL AID PRIMARY AND INTERSTATE SYSTEMS

	******LOCATED OUTSIDE FEDERAL RESERVATIONS******						**LOCATED INSIDE FEDERAL RESERVATIONS**					
ROUTE NO.	MUNIC	COUNTY	STATE FOREST	SUB TOTAL	LESS URBAN EXTENT.	TOTAL	NAT. FOREST	INDIAN RESERV.	NAT. PARKS	GAME REFUGE	TOTAL	GRAND TOTAL
49	.888	26.352		27.240		27.240						27.240
50	4.122	20.280		24.402	3.565	20.837	55.887		20.271		76.158	100.560
51	.315	70.729		71.044		71.044						71.044
52		21.945		21.945		21.945	5.585	18.005			23.590	45.535
53	6.031	41.043		47.074	4.675	42.399						47.074
54		29.418		29.418		29.418						29.418
SUBTOTAL PRIMARY	131.091	3853.604	42.443	4027.138	85.696	3941.442	443.460	518.886	23.903	24.140	1010.389	5037.527
NET CONSTRUCTED LENGTH	159.498	4911.695	42.443	5113.636	121.143	4992.493	485.886	574.597	23.903	32.684	1117.070	6230.706

TABLE NUMBER 2

SUMMARY OF ROUTE LENGTHS AND LOCATIONS
FEDERAL AID SECONDARY SYSTEM

ROUTE NO.	LOCATED MUNIC	OUTSIDE COUNTY	FEDERAL STATE FOREST	RESERVATIONS STATE PARK	TOTAL	LOCATED NATIONAL FOREST	INSIDE INDIAN RESERV.	FEDERAL MILITARY RESERV.	GAME REFUGE	RESERVATIONS NATIONAL MONUMENT	TOTAL	COMBINED TOTAL
201	1.242	68.285			69.527							69.527
202		11.597			11.597	23.027					23.027	34.624
203		6.522			6.522							6.522
204	.528	6.920			7.448							7.448
206		10.272			10.272							10.272
207		10.803			10.803							10.803
208		6.948			6.948							6.948
209		24.657	11.356		36.013	50.400			1.117		51.517	87.530
211							9.763				9.763	9.763
212							17.586				17.586	17.586
213	.443	29.883			30.326							30.326
214	.548	23.832			24.380							24.380
215	.679	20.618			21.297							21.297
216	1.114	26.750			27.864							27.864
218	.454	29.545			29.999							29.999
219		19.829			19.829							19.829
220		8.903			8.903							8.903
221	1.136	23.197			24.333							24.333
223	.540	52.349			52.889							52.889
224		18.956			18.956							18.956
225		49.065			49.065				5.625		5.625	54.690
226		17.078			17.078							17.078
227		17.544			17.544							17.544
228		44.100			44.100							44.100
230	2.714	64.410			67.124							67.124
231		24.937			24.937							24.937
232		42.779			42.779							42.779
233		21.586			21.586							21.586
234		10.543			10.543							10.543
235	.860	41.611			42.471							42.471
236	1.057	91.971			93.028							93.028
237		1.945			1.945							1.945
238		28.028			28.028							28.028
239	.787	10.879			11.666							11.666
240	1.066	42.182			43.248		12.100				12.100	55.348
241	.340	42.223			42.563							42.563
242		54.131			54.131							54.131
243	.317	21.355			21.672							21.672
244	1.316	23.385			24.701							24.701
245	.324	37.491			37.815							37.815
246	.495	11.500			11.995							11.995
247	.435	54.462			54.897		5.952				5.952	60.849
248	.443	45.689			46.132							46.132
249	1.008	8.629			9.637				3.502		3.502	13.139
250							49.652				49.652	49.652
251		25.304			25.304		26.852				26.852	52.156
252	.463	23.364			23.827							23.827
253		46.552			46.552							46.552
254	.736	65.256			65.992							65.992

TABLE NUMBER 2

SUMMARY OF ROUTE LENGTHS AND LOCATIONS
FEDERAL AID SECONDARY SYSTEM

	LOCATED OUTSIDE FEDERAL RESERVATIONS					LOCATED INSIDE FEDERAL RESERVATIONS						
ROUTE NO.	MUNIC	COUNTY	STATE FOREST	STATE PARK	TOTAL	NATIONAL FOREST	INDIAN RESERV.	MILITARY RESERV.	GAME REFUGE	NATIONAL MONUMENT	TOTAL	COMBINED TOTAL
256		15.635			15.635							15.635
257	1.275	4.954			6.229							6.229
258		19.694			19.694		.129				.129	19.823
261	.081	49.225			49.306							49.306
262	.726	2.000			2.726	2.397					2.397	5.123
263		14.477			14.477							14.477
267		3.164			3.164							3.164
268		9.035			9.035							9.035
269	.600	20.764			21.364							21.364
270		21.502			21.502							21.502
271		25.992			25.992							25.992
272		44.400			44.400							44.400
273		13.182			13.182							13.182
274		22.022			22.022							22.022
275		2.284			2.284							2.284
276		9.200			9.200	.500					.500	9.700
277		33.562			33.562							33.562
278		58.780			58.780	2.618					2.618	61.398
279		31.230			31.230	7.341					7.341	38.571
280		14.164			14.164	2.400					2.400	16.564
281		30.809			30.809							30.809
283		6.426			6.426							6.426
284		42.715			42.715							42.715
285		9.420			9.420							9.420
286		3.948			3.948							3.948
287	.370	7.626			7.996							7.996
288		16.390			16.390							16.390
289		29.054			29.054							29.054
290	1.127	15.620			16.747							16.747
291	.749	6.787			7.536							7.536
292		25.003			25.003							25.003
293		32.069			32.069	5.199					5.199	37.268
294		29.173			29.173							29.173
295		12.029			12.029							12.029
296		13.957			13.957							13.957
297		8.711			8.711							8.711
298	.882	26.392			27.274							27.274
299	.632	5.800			6.432							6.432
300	.572	10.628			11.200							11.200
302		17.379			17.379							17.379
303		16.104			16.104							16.104
304		4.832			4.832							4.832
305		8.555			8.555							8.555
306		25.005			25.005							25.005
307	.771	45.975			46.746							46.746
308	1.092	24.422			25.514							25.514
310		43.318			43.318							43.318
311		24.283			24.283							24.283
313	.508				.508		37.345				37.345	37.853

TABLE NUMBER 2

SUMMARY OF ROUTE LENGTHS AND LOCATIONS
FEDERAL AID SECONDARY SYSTEM

ROUTE NO.	LOCATED OUTSIDE FEDERAL RESERVATIONS					LOCATED INSIDE FEDERAL RESERVATIONS						COMBINED TOTAL
	MUNIC	COUNTY	STATE FOREST	STATE PARK	TOTAL	NATIONAL FOREST	INDIAN RESERV.	MILITARY RESERV.	GAME REFUGE	NATIONAL MONUMENT	TOTAL	
314		33.199			33.199		12.200				12.200	45.399
315		47.763			47.763							47.763
317		4.484			4.484							4.484
320	.509	5.570			6.079							6.079
321	.511	9.323			9.834							9.834
322		29.824			29.824							29.824
323	.246	68.857			69.103	2.711					2.711	71.814
324		33.954			33.954							33.954
325		13.102			13.102							13.102
326		8.469			8.469							8.469
327	1.142	14.110			15.252							15.252
328	.132	18.502			18.634							18.634
329		2.502			2.502							2.502
330	.178	37.723			37.901							37.901
331	.580	9.564			10.144							10.144
332		40.309			40.309							40.309
333		18.302			18.302							18.302
335	.976	13.830			14.806							14.806
336		14.809			14.809							14.809
338		21.572			21.572							21.572
339		14.447			14.447							14.447
340		19.066			19.066							19.066
341		21.302			21.302							21.302
342							.661			.219	.880	.880
343		35.968			35.968							35.968
344		4.046			4.046		17.399				17.399	21.445
345		13.204			13.204							13.204
346	.730	7.243			7.973							7.973
347		6.473			6.473							6.473
348		13.299			13.299	.996					.996	14.295
349		6.302			6.302							6.302
350		2.252			2.252		2.483		.750		3.233	5.485
352		4.900			4.900		1.502				1.502	6.402
353							7.602				7.602	7.602
354							8.002				8.002	8.002
356		4.390			4.390			.400			.400	4.790
357		24.017			24.017							24.017
358	.164	7.216			7.380		20.922				20.922	28.302
359		14.622			14.622							14.622
360	.473	18.720			19.193							19.193
361	.162	18.840			19.002							19.002
362		1.222			1.222							1.222
363		11.642			11.642							11.642
364		4.203			4.203							4.203
365		24.308			24.308							24.308
366		50.126			50.126							50.126
367		3.502			3.502							3.502
368		3.302			3.302							3.302
369		15.690			15.690							15.690

TABLE NUMBER 2

SUMMARY OF ROUTE LENGTHS AND LOCATIONS
FEDERAL AID SECONDARY SYSTEM

	LOCATED OUTSIDE FEDERAL RESERVATIONS					LOCATED INSIDE FEDERAL RESERVATIONS						
ROUTE NO.	MUNIC	COUNTY	STATE FOREST	STATE PARK	TOTAL	NATIONAL FOREST	INDIAN RESERV.	MILITARY RESERV.	GAME REFUGE	NATIONAL MONUMENT	TOTAL	COMBINED TOTAL
370		1.958			1.958							1.958
371		11.993			11.993							11.993
372		4.202			4.202							4.202
373		4.526			4.526							4.526
374	.636	6.047			6.683							6.683
375		3.923			3.923							3.923
376		10.621			10.621		39.397				39.397	50.018
377		5.902			5.902							5.902
378		12.302			12.302							12.302
379		17.538			17.538							17.538
380		2.941			2.941							2.941
381		16.385			16.385							16.385
382							15.769				15.769	15.769
383	.040	3.675			3.715							3.715
384		19.845			19.845		11.419				11.419	31.264
385		2.138			2.138							2.138
386	.258	1.468			1.726							1.726
387	1.146	1.656			2.802							2.802
388		3.404			3.404							3.404
389		3.902			3.902		2.500				2.500	6.402
391		40.815			40.815							40.815
393		5.689			5.689	1.000					1.000	6.689
394		2.449			2.449							2.449
396	.262	17.053			17.315							17.315
397		10.534			10.534							10.534
399	.569	20.858			21.427	4.400					4.400	25.827
400		8.348			8.348							8.348
401	.822	12.237			13.059							13.059
402		7.802			7.802							7.802
404	.396				.396		22.343				22.343	22.739
405	.644	27.962			28.606							28.606
408	.437	19.337			19.774							19.774
409		41.282			41.282							41.282
410		22.260			22.260							22.260
411		12.302			12.302							12.302
412		16.563			16.563	15.981					15.981	32.544
413		25.414			25.414							25.414
414		4.072			4.072							4.072
415		27.396			27.396							27.396
416		9.207			9.207							9.207
417		16.555			16.555							16.555
418							10.625				10.625	10.625
419		22.466			22.466							22.466
420		6.945			6.945							6.945
421		18.126			18.126							18.126
422		8.885			8.885							8.885
423		.844			.844							.844
424		20.797			20.797	2.000					2.000	22.797
425		6.431			6.431							6.431

TABLE NUMBER 2

SUMMARY OF ROUTE LENGTHS AND LOCATIONS
FEDERAL AID SECONDARY SYSTEM

	LOCATED OUTSIDE FEDERAL RESERVATIONS					LOCATED INSIDE FEDERAL RESERVATIONS						
ROUTE NO.	MUNIC	COUNTY	STATE FOREST	STATE PARK	TOTAL	NATIONAL FOREST	INDIAN RESERV.	MILITARY RESERV.	GAME REFUGE	NATIONAL MONUMENT	TOTAL	COMBINED TOTAL
426		9.395			9.395							9.395
427		12.336			12.336							12.336
428	.217	11.857			12.074							12.074
429		6.033			6.033							6.033
430		1.921			1.921							1.921
431		20.643			20.643							20.643
432		46.504			46.504							46.504
433	.058	3.932			3.990							3.990
434		46.953			46.953							46.953
435		3.602			3.602							3.602
436		1.702			1.702							1.702
437		8.912			8.912							8.912
438		15.902			15.902		38.401				38.401	54.303
440		7.500			7.500							7.500
441		4.200			4.200							4.200
444							19.818				19.818	19.818
445							14.302				14.302	14.302
446		9.755			9.755							9.755
447		48.182			48.182		6.802				6.802	54.984
448		28.504			28.504		1.500				1.500	30.004
449		20.498			20.498							20.498
450		6.002			6.002							6.002
452		11.351			11.351							11.351
453		5.291			5.291							5.291
454						2.945					2.945	2.945
456		3.604			3.604							3.604
458		6.434			6.434							6.434
459		1.922			1.922							1.922
460		4.500			4.500							4.500
461		2.554			2.554	18.913					18.913	21.467
462		41.504			41.504							41.504
463							41.262				41.262	41.262
464							36.606				36.606	36.606
465		5.369			5.369							5.369
466		2.157			2.157							2.157
467		34.404			34.404							34.404
469		5.506			5.506							5.506
470		22.504			22.504							22.504
471		3.526			3.526	19.400					19.400	22.926
472			3.702		3.702							3.702
473		13.559			13.559	2.000					2.000	15.559
474		1.735			1.735							1.735
475		6.204			6.204							6.204
476		8.002			8.002	1.900					1.900	9.902
477	.062	2.340			2.402	3.808					3.808	6.210
478		15.302			15.302							15.302
479		21.504			21.504							21.504
480		12.004			12.004		3.002				3.002	15.006
481	.126	2.530			2.656							2.656

TABLE NUMBER 2

SUMMARY OF ROUTE LENGTHS AND LOCATIONS
FEDERAL AID SECONDARY SYSTEM

	LOCATED	OUTSIDE	FEDERAL	RESERVATIONS		LOCATED	INSIDE	FEDERAL		RESERVATIONS		
ROUTE NO.	MUNIC	COUNTY	STATE FOREST	STATE PARK	TOTAL	NATIONAL FOREST	INDIAN RESERV.	MILITARY RESERV.	GAME REFUGE	NATIONAL MONUMENT	TOTAL	COMBINED TOTAL
482		7.792			7.792	2.640					2.640	10.432
483		2.402			2.402		29.715				29.715	32.117
484		15.265			15.265	9.717					9.717	24.982
485		2.502			2.502	11.000					11.000	13.502
486	1.191	8.445			9.636	47.986					47.986	57.622
487	1.536	6.733	.114		8.383							8.383
488	1.640	1.076			2.716							2.716
489		18.122			18.122							18.122
490		1.219			1.219							1.219
492		1.702			1.702							1.702
493		15.737			15.737							15.737
494	.238	23.166			23.404							23.404
495		12.162			12.162							12.162
496		17.304			17.304							17.304
497		9.302			9.302							9.302
499		1.588			1.588	20.852					20.852	22.440
500		35.004			35.004							35.004
501		7.302			7.302	2.200					2.200	9.502
502		3.404			3.404							3.404
503		10.974			10.974							10.974
504		13.302			13.302							13.302
505		12.438			12.438							12.438
506		2.302			2.302	1.200					1.200	3.502
507	.330	2.772			3.102	17.200					17.200	20.302
508						67.304					67.304	67.304
509		23.900			23.900				12.400		12.400	36.300
510		8.504			8.504							8.504
511	.291	13.516			13.807							13.807
512		1.871			1.871							1.871
513		10.202			10.202							10.202
514							19.504				19.504	19.504
515	.037	9.304			9.341				5.532		5.532	14.873
516		21.005			21.005							21.005
517		12.301			12.301							12.301
518	.200	4.491			4.691							4.691
519		11.402			11.402							11.402
520		4.032			4.032	.905					.905	4.937
522		2.502			2.502							2.502
523	.894	1.295			2.189							2.189
524							12.004				12.004	12.004
525							5.102				5.102	5.102
526		4.403			4.403							4.403
527		5.502			5.502							5.502
528		32.202			32.202							32.202
529	.027	11.375			11.402							11.402
530							2.804				2.804	2.804
531	.602	5.902			6.504							6.504
532	.975	6.971			7.946							7.946
533		7.289			7.289	4.100					4.100	11.389

TABLE NUMBER 2

SUMMARY OF ROUTE LENGTHS AND LOCATIONS
FEDERAL AID SECONDARY SYSTEM

	LOCATED	OUTSIDE	FEDERAL	RESERVATIONS		LOCATED	INSIDE	FEDERAL		RESERVATIONS		
ROUTE NO.	MUNIC	COUNTY	STATE FOREST	STATE PARK	TOTAL	NATIONAL FOREST	INDIAN RESERV.	MILITARY RESERV.	GAME REFUGE	NATIONAL MONUMENT	TOTAL	COMBINED TOTAL
534	.911	28.102			29.013							29.013
536		.804			.804							.804
537		21.502			21.502							21.502
539		.670			.670							.670
540		32.058			32.058							32.058
541		11.404			11.404							11.404
542		3.200			3.200							3.200
543		18.402		1.500	19.902				4.300		4.300	24.202
544		34.502			34.502							34.502
546		10.504			10.504							10.504
547		6.602			6.602							6.602
548		6.508			6.508							6.508
549	.396	10.467			10.863							10.863
551		6.602			6.602							6.602
552	.370	32.130			32.500							32.500
554		5.602			5.602							5.602
556		28.132	10.000		38.132	4.570					4.570	42.702
559							3.502				3.502	3.502
563		2.355			2.355							2.355
564		23.004			23.004							23.004
565		7.004			7.004							7.004
566		49.672			49.672							49.672
TOTAL	49.544	5006.035	25.172	1.500	5082.251	359.610	566.527	.400	33.226	.219	959.982	6042.233

TABLE NUMBER 3

SUMMARY OF SURFACE TYPES
NET CONSTRUCTED LENGTH -- BY ROUTE NUMBER
FEDERAL AID INTERSTATE SYSTEM

ROUTE NUMBER		PRIMITIVE	UNIM-PROVED	GRADED & DRAINED	GRAVEL	BIT SURF TREAT	ROAD MIX	PLANT MIX	P.C. CONCRETE	TOTAL
15	RURAL						39.095	337.160	14.940	391.195
	MUNIC						.203	6.474	2.943	9.620
	TOTAL						39.298	343.634	17.883	400.815
90	RURAL						59.809	407.603	59.911	527.323
	MUNIC							14.253	2.001	16.254
	TOTAL						59.809	421.856	61.912	543.577
94	RURAL						12.539	232.508	.799	245.846
	MUNIC							2.941		2.941
	TOTAL						12.539	235.449	.799	248.787
TOTALS	RURAL						111.443	977.271	75.650	1164.364
	MUNIC						.203	23.668	4.944	28.815
	TOTAL						111.646	1000.939	80.594	1193.179

TABLE NUMBER 4

SUMMARY OF SURFACE TYPES
NET CONSTRUCTED LENGTH -- BY ROUTE NUMBER
FEDERAL AID PRIMARY SYSTEM--LESS INTERSTATE

ROUTE NUMBER		PRIMITIVE	UNIM-PROVED	GRADED & DRAINED	GRAVEL	BIT SURF TREAT	ROAD MIX	PLANT MIX	P.C. CONCRETE	TOTAL
1	RURAL					5.222	297.719	359.935		662.876
	MUNIC						5.637	11.530	.352	17.519
	TOTAL					5.222	303.356	371.465	.352	680.395
2	RURAL	.200				12.835	124.104	89.062		226.201
	MUNIC					1.913	3.683	7.039	.848	13.483
	TOTAL	.200				14.748	127.787	96.101	.848	239.684
3	RURAL	.699				29.281	147.511	72.941		250.432
	MUNIC					.883	2.505	3.683		7.071
	TOTAL	.699				30.164	150.016	76.624		257.503
4	RURAL						22.553	33.721		56.274
	MUNIC						.653	1.068	.095	1.816
	TOTAL						23.206	34.789	.095	58.090
5	RURAL						66.771	111.185		177.956
	MUNIC						2.513	5.270	.735	8.518
	TOTAL						69.284	116.455	.735	186.474
6	RURAL					8.025	62.973	43.239		114.237
	MUNIC						1.206	.403		1.609
	TOTAL					8.025	64.179	43.642		115.346
7	RURAL					25.035	31.802	31.707		88.544
	MUNIC						2.174	3.972	.018	6.164
	TOTAL					25.035	33.976	35.679	.018	94.708
8	RURAL						56.563	46.613		103.176
	MUNIC						.551	5.040	.521	6.112
	TOTAL						57.114	51.653	.521	109.288
9	RURAL					6.257	36.729	21.137		64.123
	MUNIC						.741			.741
	TOTAL					6.257	37.470	21.137		64.864
10	RURAL					9.867	41.289	56.272	.762	108.190
	MUNIC					.220	.422	1.777		2.419
	TOTAL					10.087	41.711	58.049	.762	110.609
11	RURAL					13.616	57.271	140.596		211.483
	MUNIC						2.701	8.264	.137	11.102
	TOTAL					13.616	59.972	148.860	.137	222.585
12	RURAL						.571	8.049		8.620
	MUNIC						.673			.673
	TOTAL						1.244	8.049		9.293

TABLE NUMBER 4

SUMMARY OF SURFACE TYPES
NET CONSTRUCTED LENGTH -- BY ROUTE NUMBER
FEDERAL AID PRIMARY SYSTEM--LESS INTERSTATE

ROUTE NUMBER		PRIMITIVE	UNIM-PROVED	GRADED & DRAINED	GRAVEL	BIT SURF TREAT	ROAD MIX	PLANT MIX	P.C. CONCRETE	TOTAL
13	RURAL					8.564	71.893	15.997		96.454
	MUNIC						1.442			1.442
	TOTAL					8.564	73.335	15.997		97.896
14	RURAL					10.581	171.835	70.384		252.800
	MUNIC					2.378	1.782	2.160		6.320
	TOTAL					12.959	173.617	72.544		259.120
15	RURAL					30.147	171.658	123.069		324.874
	MUNIC						2.707	5.932	.232	8.871
	TOTAL					30.147	174.365	129.001	.232	333.745
16	RURAL	2.300				24.269	75.748	103.669		205.986
	MUNIC					.162	.966	.151	.069	1.348
	TOTAL	2.300				24.431	76.714	103.820	.069	207.334
17	RURAL					3.286	27.410	3.405		34.101
	MUNIC						1.002			1.002
	TOTAL					3.286	28.412	3.405		35.103
18	RURAL					33.739	12.717	35.548		82.004
	MUNIC					.370	.467		.139	.976
	TOTAL					34.109	13.184	35.548	.139	82.980
19	RURAL					7.703	20.729	32.006		60.438
	MUNIC						.408	2.817		3.225
	TOTAL					7.703	21.137	34.823		63.663
20	RURAL						29.200	32.503		61.703
	MUNIC						1.708	.476		2.184
	TOTAL						30.908	32.979		63.887
21	RURAL						11.221	1.696		12.917
	MUNIC							1.289		1.289
	TOTAL						11.221	2.985		14.206
22	RURAL					41.310	43.223	37.297		121.830
	MUNIC					.143	1.034	2.924		4.101
	TOTAL					41.453	44.257	40.221		125.931
23	RURAL					35.436	63.842	38.592		137.870
	MUNIC					.229	.872		.485	1.586
	TOTAL					35.665	64.714	38.592	.485	139.456
24	RURAL					21.955	61.951	77.644		161.550
25	RURAL					3.393	48.819			52.212
	MUNIC					.034	.309		.189	.532
	TOTAL					3.427	49.128		.189	52.744

TABLE NUMBER 4

SUMMARY OF SURFACE TYPES
NET CONSTRUCTED LENGTH -- BY ROUTE NUMBER
FEDERAL AID PRIMARY SYSTEM--LESS INTERSTATE

ROUTE NUMBER		PRIMITIVE	UNIM-PROVED	GRADED & DRAINED	GRAVEL	BIT SURF TREAT	ROAD MIX	PLANT MIX	P.C. CONCRETE	TOTAL
26	RURAL					2.590	4.936			7.526
27	RURAL					22.383	7.815	47.378		77.576
	MUNIC					.601	1.480	.355		2.436
	TOTAL					22.984	9.295	47.733		80.012
28	RURAL					8.703	24.907	28.949		62.559
	MUNIC						1.371	1.049	.432	2.852
	TOTAL					8.703	26.278	29.998	.432	65.411
29	RURAL	2.500					76.700	2.337		81.537
	MUNIC					1.300	2.259	2.706	.042	6.307
	TOTAL	2.500				1.300	78.959	5.043	.042	87.844
30	RURAL						23.354			23.354
	MUNIC						.817			.817
	TOTAL						24.171			24.171
32	RURAL					55.657		9.190		64.847
	MUNIC						.128	.813		.941
	TOTAL					55.657	.128	10.003		65.788
33	RURAL					5.629	5.222	55.479		66.330
	MUNIC						.205	.440		.645
	TOTAL					5.629	5.427	55.919		66.975
35	RURAL			6.748	24.222	9.061	6.740	7.040		53.811
36	RURAL					17.679	20.891	9.893		48.463
	MUNIC					.247				.247
	TOTAL					17.926	20.891	9.893		48.710
37	RURAL						7.889	95.737		103.626
38	RURAL						3.548	4.366		7.914
	MUNIC						.982			.982
	TOTAL						4.530	4.366		8.896
42	RURAL					40.137	23.196	12.052		75.335
	MUNIC						.582		.136	.718
	TOTAL					40.137	23.778	12.052	.136	76.103
43	RURAL						13.067	27.979	1.247	42.293
	MUNIC							.325	.189	.514
	TOTAL						13.067	28.304	1.436	42.807
45	RURAL					13.815	32.042	36.077		81.934
	MUNIC						.516	.689		1.205
	TOTAL					13.815	32.558	36.766		83.139

TABLE NUMBER 4

SUMMARY OF SURFACE TYPES
NET CONSTRUCTED LENGTH -- BY ROUTE NUMBER
FEDERAL AID PRIMARY SYSTEM--LESS INTERSTATE

ROUTE NUMBER		PRIMITIVE	UNIM-PROVED	GRADED & DRAINED	GRAVEL	BIT SURF TREAT	ROAD MIX	PLANT MIX	P.C. CONCRETE	TOTAL
46	RURAL	.708				.566		75.162		76.436
47	RURAL						5.978			5.978
48	RURAL	.246			.246		18.328	11.769		30.589
	MUNIC	.164			.058	.336	.342			.900
	TOTAL	.410			.304	.336	18.670	11.769		31.489
49	RURAL						16.642	9.710		26.352
	MUNIC						.142	.739		.881
	TOTAL						16.784	10.449		27.233
50	RURAL	5.144		1.483	2.997			86.811		96.435
	MUNIC						.311	3.807		4.118
	TOTAL	5.144		1.483	2.997		.311	90.618		100.553
51	RURAL					43.230		27.489		70.719
	MUNIC							.315		.315
	TOTAL					43.230		27.804		71.034
52	RURAL					5.991	39.510			45.501
53	RURAL					7.663	31.354	2.024		41.041
	MUNIC					.874	1.052	4.105		6.031
	TOTAL					8.537	32.406	6.129		47.072
54	RURAL					14.738		14.677		29.415
TOTALS	RURAL	11.797		8.231	27.465	578.363	2118.221	2150.386	2.009	4896.472
	MUNIC	.164			.058	9.690	46.343	79.138	4.619	140.012
	TOTAL	11.961		8.231	27.523	588.053	2164.564	2229.524	6.628	5036.484

TABLE NUMBER 5

SUMMARY OF SURFACE TYPES
NET CONSTRUCTED LENGTH -- BY ROUTE NUMBER
FEDERAL AID SECONDARY SYSTEM

ROUTE NUMBER		PRIMITIVE	UNIM-PROVED	GRADED & DRAINED	GRAVEL	BIT SURF TREAT	ROAD MIX	PLANT MIX	P.C. CONCRETE	TOTAL
201	RURAL				45.707		10.517	12.054		68.278
	MUNIC						1.236			1.236
	TOTAL				45.707		11.753	12.054		69.514
202	RURAL							34.620		34.620
203	RURAL						6.519			6.519
204	RURAL							6.920		6.920
	MUNIC							.525		.525
	TOTAL							7.445		7.445
206	RURAL						5.522	4.746		10.268
207	RURAL				10.800					10.800
208	RURAL						1.470	5.472		6.942
209	RURAL						20.509	67.016		87.525
211	RURAL							9.265		9.265
	MUNIC							.496		.496
	TOTAL							9.761		9.761
212	RURAL					5.000		12.584		17.584
213	RURAL			2.000	7.441		12.883	7.559		29.883
	MUNIC							.437		.437
	TOTAL			2.000	7.441		12.883	7.996		30.320
214	RURAL				23.677			.153		23.830
	MUNIC							.548		.548
	TOTAL				23.677			.701		24.378
215	RURAL					4.489	16.079	.048		20.616
	MUNIC						.679			.679
	TOTAL					4.489	16.758	.048		21.295
216	RURAL						26.748			26.748
	MUNIC						1.114			1.114
	TOTAL						27.862			27.862
218	RURAL			5.010	6.168	9.905		8.460		29.543
	MUNIC							.452		.452
	TOTAL			5.010	6.168	9.905		8.912		29.995
219	RURAL						9.010	10.814		19.824
220	RURAL		2.000	1.000				5.901		8.901

TABLE NUMBER 5

SUMMARY OF SURFACE TYPES
NET CONSTRUCTED LENGTH -- BY ROUTE NUMBER
FEDERAL AID SECONDARY SYSTEM

ROUTE NUMBER		PRIMITIVE	UNIM-PROVED	GRADED & DRAINED	GRAVEL	BIT SURF TREAT	ROAD MIX	PLANT MIX	P.C. CONCRETE	TOTAL
221	RURAL						22.713	.484		23.197
	MUNIC						.535	.596		1.131
	TOTAL						23.248	1.080		24.328
223	RURAL					9.123	3.541	39.683		52.347
	MUNIC							.538		.538
	TOTAL					9.123	3.541	40.221		52.885
224	RURAL					4.944	14.010			18.954
225	RURAL	3.200		28.580	11.534			11.376		54.690
226	RURAL						1.851	15.227		17.078
227	RURAL				4.257			13.287		17.544
228	RURAL	1.200			20.606		6.703	15.589		44.098
230	RURAL					10.807	19.397	34.201		64.405
	MUNIC					.529	1.234	.951		2.714
	TOTAL					11.336	20.631	35.152		67.119
231	RURAL		.983		18.664			5.288		24.935
232	RURAL					9.469	13.926	19.384		42.779
233	RURAL				21.561					21.561
234	RURAL							10.543		10.543
235	RURAL					9.597	5.922	26.088		41.607
	MUNIC							.860		.860
	TOTAL					9.597	5.922	26.948		42.467
236	RURAL		18.200	17.300	17.722		6.374	32.371		91.967
	MUNIC				.603		.122	.332		1.057
	TOTAL		18.200	17.300	18.325		6.496	32.703		93.024
237	RURAL				1.945					1.945
238	RURAL				19.600	7.260	.080	1.088		28.028
239	RURAL							10.877		10.877
	MUNIC							.787		.787
	TOTAL							11.664		11.664
240	RURAL	14.400			29.800		5.731	4.351		54.282
	MUNIC						1.064			1.064
	TOTAL	14.400			29.800		6.795	4.351		55.346

TABLE NUMBER 5

SUMMARY OF SURFACE TYPES
NET CONSTRUCTED LENGTH -- BY ROUTE NUMBER
FEDERAL AID SECONDARY SYSTEM

ROUTE NUMBER		PRIMITIVE	UNIM-PROVED	GRADED & DRAINED	GRAVEL	BIT SURF TREAT	ROAD MIX	PLANT MIX	P.C. CONCRETE	TOTAL
241	RURAL				17.934			24.289		42.223
	MUNIC							.338		.338
	TOTAL				17.934			24.627		42.561
242	RURAL				24.971		7.808	21.350		54.129
243	RURAL			5.500	8.186		6.252	1.415		21.353
	MUNIC						.315			.315
	TOTAL			5.500	8.186		6.567	1.415		21.668
244	RURAL						11.679	11.704		23.383
	MUNIC						1.314			1.314
	TOTAL						12.993	11.704		24.697
245	RURAL				31.502			5.989		37.491
	MUNIC							.320		.320
	TOTAL				31.502			6.309		37.811
246	RURAL				7.911			3.589		11.500
	MUNIC							.485		.485
	TOTAL				7.911			4.074		11.985
247	RURAL						13.696	46.714		60.410
	MUNIC							.435		.435
	TOTAL						13.696	47.149		60.845
248	RURAL				11.087		9.150	25.441		45.678
	MUNIC						.441			.441
	TOTAL				11.087		9.591	25.441		46.119
249	RURAL					8.922	3.207			12.129
	MUNIC						1.005			1.005
	TOTAL					8.922	4.212			13.134
250	RURAL				17.650		13.448	18.551		49.649
251	RURAL				6.264		16.702	29.186		52.152
252	RURAL				23.209			.155		23.364
	MUNIC							.461		.461
	TOTAL				23.209			.616		23.825
253	RURAL				35.137		2.197	9.214		46.548
254	RURAL			15.232	6.000	17.365		26.650		65.247
	MUNIC							.730		.730
	TOTAL			15.232	6.000	17.365		27.380		65.977
256	RURAL							15.633		15.633

TABLE NUMBER 5

SUMMARY OF SURFACE TYPES
NET CONSTRUCTED LENGTH -- BY ROUTE NUMBER
FEDERAL AID SECONDARY SYSTEM

ROUTE NUMBER		PRIMITIVE	UNIM-PROVED	GRADED & DRAINED	GRAVEL	BIT SURF TREAT	ROAD MIX	PLANT MIX	P.C. CONCRETE	TOTAL
257	RURAL		.600		.740		3.614			4.954
	MUNIC						.722	.553		1.275
	TOTAL		.600		.740		4.336	.553		6.229
258	RURAL							19.819		19.819
261	RURAL	7.000	6.357	14.075	3.980	4.830		12.983		49.225
	MUNIC							.081		.081
	TOTAL	7.000	6.357	14.075	3.980	4.830		13.064		49.306
262	RURAL				3.997					3.997
	MUNIC				.995			.129		1.124
	TOTAL				4.992			.129		5.121
263	RURAL						14.475			14.475
267	RURAL		1.100			.600	1.464			3.164
268	RURAL						9.023			9.023
269	RURAL					5.834	14.928			20.762
	MUNIC					.540	.058			.598
	TOTAL					6.374	14.986			21.360
270	RURAL			9.132	12.368					21.500
271	RURAL				20.872	.103		5.011		25.986
272	RURAL			.620	21.401	7.653		14.718		44.392
273	RURAL	1.000				1.929		10.248		13.177
274	RURAL						22.018			22.018
275	RURAL							2.282		2.282
276	RURAL				9.700					9.700
277	RURAL				33.560					33.560
278	RURAL				17.866	.140	8.794	34.594		61.394
279	RURAL						14.763	23.804		38.567
280	RURAL				.500	4.576	4.636	6.852		16.564
281	RURAL					8.725		22.080		30.805
283	RURAL				6.423					6.423

TABLE NUMBER 5

SUMMARY OF SURFACE TYPES
NET CONSTRUCTED LENGTH -- BY ROUTE NUMBER
FEDERAL AID SECONDARY SYSTEM

ROUTE NUMBER	PRIMITIVE	UNIM-PROVED	GRADED & DRAINED	GRAVEL	BIT SURF TREAT	ROAD MIX	PLANT MIX	P.C. CONCRETE	TOTAL
284 RURAL				10.107	8.801	12.022	11.781		42.711
285 RURAL							9.420		9.420
286 RURAL						3.946			3.946
287 RURAL						7.626			7.626
MUNIC						.350			.350
TOTAL						7.976			7.976
288 RURAL					.909	15.479			16.388
289 RURAL						29.049			29.049
290 RURAL				8.012	7.608				15.620
MUNIC					.625	.496			1.121
TOTAL				8.012	8.233	.496			16.741
291 RURAL						6.609	.174		6.783
MUNIC						.749			.749
TOTAL						7.358	.174		7.532
292 RURAL			8.026	16.974					25.000
293 RURAL		5.299		9.865			22.102		37.266
294 RURAL				7.013		2.118	20.038		29.169
295 RURAL				12.027					12.027
296 RURAL				6.614			7.341		13.955
297 RURAL							8.709		8.709
298 RURAL					2.200	15.349	8.843		26.392
MUNIC				.180	.220	.480			.880
TOTAL				.180	2.420	15.829	8.843		27.272
299 RURAL				1.555			4.245		5.800
MUNIC							.630		.630
TOTAL				1.555			4.875		6.430
300 RURAL	2.000			8.628					10.628
MUNIC				.570					.570
TOTAL	2.000			9.198					11.198
302 RURAL					.180	9.770	7.429		17.379
303 RURAL				8.700	6.447	.600	.353		16.100

TABLE NUMBER 5

SUMMARY OF SURFACE TYPES
NET CONSTRUCTED LENGTH -- BY ROUTE NUMBER
FEDERAL AID SECONDARY SYSTEM

ROUTE NUMBER	PRIMITIVE	UNIM-PROVED	GRADED & DRAINED	GRAVEL	BIT SURF TREAT	ROAD MIX	PLANT MIX	P.C. CONCRETE	TOTAL
304 RURAL						4.829			4.829
305 RURAL							8.552		8.552
306 RURAL				10.018			14.985		25.003
307 RURAL						31.879	14.096		45.975
MUNIC						.766			.766
TOTAL						32.645	14.096		46.741
308 RURAL					14.621	9.794			24.415
MUNIC					1.092				1.092
TOTAL					15.713	9.794			25.507
310 RURAL		12.874		29.341		.681	.418		43.314
311 RURAL				13.500	5.995	3.959	.825		24.279
313 RURAL					7.916	19.829	9.600		37.345
MUNIC					.506				.506
TOTAL					8.422	19.829	9.600		37.851
314 RURAL				16.438	12.200		16.761		45.399
315 RURAL						15.076	32.685		47.761
317 RURAL				2.704		1.780			4.484
320 RURAL				5.568					5.568
MUNIC				.509					.509
TOTAL				6.077					6.077
321 RURAL				9.323					9.323
MUNIC				.509					.509
TOTAL				9.832					9.832
322 RURAL			5.900	10.905	13.017				29.822
323 RURAL				54.356		.173	17.037		71.566
MUNIC							.242		.242
TOTAL				54.356		.173	17.279		71.808
324 RURAL				33.802			.152		33.954
325 RURAL			2.200	10.900					13.100
326 RURAL							8.465		8.465

TABLE NUMBER 5

SUMMARY OF SURFACE TYPES
NET CONSTRUCTED LENGTH -- BY ROUTE NUMBER
FEDERAL AID SECONDARY SYSTEM

ROUTE NUMBER		PRIMITIVE	UNIM-PROVED	GRADED & DRAINED	GRAVEL	BIT SURF TREAT	ROAD MIX	PLANT MIX	P.C. CONCRETE	TOTAL
327	RURAL				14.101		.007			14.108
	MUNIC				.502		.640			1.142
	TOTAL				14.603		.647			15.250
328	RURAL			10.030	2.600	5.870				18.500
	MUNIC					.130				.130
	TOTAL			10.030	2.600	6.000				18.630
329	RURAL				1.100	1.400				2.500
330	RURAL		6.000	3.500	21.205	.595	6.421			37.721
	MUNIC						.176			.176
	TOTAL		6.000	3.500	21.205	.595	6.597			37.897
331	RURAL						1.020	8.540		9.560
	MUNIC						.250	.330		.580
	TOTAL						1.270	8.870		10.140
332	RURAL				34.612			5.694		40.306
333	RURAL				18.300					18.300
335	RURAL				6.312			7.518		13.830
	MUNIC							.635	.337	.972
	TOTAL				6.312			8.153	.337	14.802
336	RURAL			1.600	13.207					14.807
338	RURAL				21.569					21.569
339	RURAL						4.309	10.136		14.445
340	RURAL				11.740	6.195	1.129			19.064
341	RURAL			1.275	20.025					21.300
342	RURAL					.878				.878
343	RURAL			5.204	30.717			.045		35.966
344	RURAL			3.200	5.090			13.153		21.443
345	RURAL			.100	7.500	5.600				13.200
346	RURAL					.276		6.965		7.241
	MUNIC					.258		.470		.728
	TOTAL					.534		7.435		7.969
347	RURAL						5.658	.810		6.468

TABLE NUMBER 5

SUMMARY OF SURFACE TYPES
NET CONSTRUCTED LENGTH -- BY ROUTE NUMBER
FEDERAL AID SECONDARY SYSTEM

ROUTE NUMBER	PRIMITIVE	UNIM-PROVED	GRADED & DRAINED	GRAVEL	BIT SURF TREAT	ROAD MIX	PLANT MIX	P.C. CONCRETE	TOTAL
348 RURAL				7.130			7.165		14.295
349 RURAL			6.300						6.300
350 RURAL					5.483				5.483
352 RURAL				6.400					6.400
353 RURAL				7.600					7.600
354 RURAL				4.600		2.600			7.200
MUNIC					.400	.400			.800
TOTAL				4.600	.400	3.000			8.000
356 RURAL						4.790			4.790
357 RURAL				12.955		4.815	6.245		24.015
358 RURAL						.451	27.683		28.134
MUNIC							.158		.158
TOTAL						.451	27.841		28.292
359 RURAL				.849	9.081		4.690		14.620
360 RURAL				7.180		3.059	8.481		18.720
MUNIC							.469		.469
TOTAL				7.180		3.059	8.950		19.189
361 RURAL				16.260	1.450	.744	.386		18.840
MUNIC					.160				.160
TOTAL				16.260	1.610	.744	.386		19.000
362 RURAL							1.218		1.218
363 RURAL				2.500			9.138		11.638
364 RURAL				.315		3.885			4.200
365 RURAL				10.000			14.306		24.306
366 RURAL				20.955			29.161		50.116
367 RURAL				2.500	1.000				3.500
368 RURAL		.800		2.500					3.300
369 RURAL							15.688		15.688
370 RURAL							1.954		1.954

TABLE NUMBER 5

SUMMARY OF SURFACE TYPES
NET CONSTRUCTED LENGTH -- BY ROUTE NUMBER
FEDERAL AID SECONDARY SYSTEM

ROUTE NUMBER	PRIMITIVE	UNIM-PROVED	GRADED & DRAINED	GRAVEL	BIT SURF TREAT	ROAD MIX	PLANT MIX	P.C. CONCRETE	TOTAL
371 RURAL				11.991					11.991
372 RURAL				2.000	.900	1.300			4.200
373 RURAL				1.200		3.322			4.522
374 RURAL						6.045			6.045
MUNIC						.636			.636
TOTAL						6.681			6.681
375 RURAL							3.921		3.921
376 RURAL							50.012		50.012
377 RURAL				3.400		2.500			5.900
378 RURAL			4.500	7.800					12.300
379 RURAL				4.000			13.534		17.534
380 RURAL					2.938				2.938
381 RURAL				16.383					16.383
382 RURAL					9.837	5.928			15.765
383 RURAL							3.675		3.675
MUNIC							.038		.038
TOTAL							3.713		3.713
384 RURAL				12.213			19.049		31.262
385 RURAL			1.100	1.025					2.125
386 RURAL						1.466			1.466
MUNIC						.258			.258
TOTAL						1.724			1.724
387 RURAL					1.429	.200			1.629
MUNIC						1.053			1.053
TOTAL					1.429	1.253			2.682
388 RURAL				3.100		.300			3.400
389 RURAL	4.700			1.700					6.400
391 RURAL		10.297	19.129	11.335					40.761
393 RURAL			1.000	1.900		3.762			6.662

TABLE NUMBER 5

SUMMARY OF SURFACE TYPES
NET CONSTRUCTED LENGTH -- BY ROUTE NUMBER
FEDERAL AID SECONDARY SYSTEM

ROUTE NUMBER		PRIMITIVE	UNIM-PROVED	GRADED & DRAINED	GRAVEL	BIT SURF TREAT	ROAD MIX	PLANT MIX	P.C. CONCRETE	TOTAL
394	RURAL				2.447					2.447
396	RURAL		5.400	1.900	9.000		.751			17.051
	MUNIC						.262			.262
	TOTAL		5.400	1.900	9.000		1.013			17.313
397	RURAL							10.532		10.532
399	RURAL				24.760		.156	.340		25.256
	MUNIC						.567			.567
	TOTAL				24.760		.723	.340		25.823
400	RURAL				3.027			5.319		8.346
401	RURAL						12.103	.132		12.235
	MUNIC							.822		.822
	TOTAL						12.103	.954		13.057
402	RURAL				7.800					7.800
404	RURAL			.864	6.504	7.507		7.466		22.341
	MUNIC				.396					.396
	TOTAL			.864	6.900	7.507		7.466		22.737
405	RURAL			3.800	14.493			9.667		27.960
	MUNIC							.640		.640
	TOTAL			3.800	14.493			10.307		28.600
408	RURAL						13.331	6.004		19.335
	MUNIC						.435			.435
	TOTAL						13.766	6.004		19.770
409	RURAL				41.278					41.278
410	RURAL							22.258		22.258
411	RURAL				.400	7.700	4.007		.193	12.300
412	RURAL							32.533		32.533
413	RURAL		6.591		18.817					25.408
414	RURAL				4.070					4.070
415	RURAL				27.228			.166		27.394
416	RURAL							9.207		9.207
417	RURAL							16.551		16.551

TABLE NUMBER 5

SUMMARY OF SURFACE TYPES
NET CONSTRUCTED LENGTH -- BY ROUTE NUMBER
FEDERAL AID SECONDARY SYSTEM

ROUTE NUMBER	PRIMITIVE	UNIM-PROVED	GRADED & DRAINED	GRAVEL	BIT SURF TREAT	ROAD MIX	PLANT MIX	P.C. CONCRETE	TOTAL
418 RURAL						10.623			10.623
419 RURAL				2.000		20.464			22.464
420 RURAL						6.943			6.943
421 RURAL				6.236			11.872		18.108
422 RURAL			5.100	3.781					8.881
423 RURAL						.844			.844
424 RURAL				8.829			13.966		22.795
425 RURAL							6.429		6.429
426 RURAL				9.393					9.393
427 RURAL							12.331		12.331
428 RURAL							11.857		11.857
MUNIC							.214		.214
TOTAL							12.071		12.071
429 RURAL					4.492		1.541		6.033
430 RURAL	.793						.971	.157	1.921
431 RURAL			6.333	1.000	7.103		6.205		20.641
432 RURAL		1.500	15.749				29.251		46.500
433 RURAL					3.930				3.930
MUNIC					.056				.056
TOTAL					3.986				3.986
434 RURAL		.923		18.200	27.276		.550		46.949
435 RURAL				3.600					3.600
436 RURAL			.235				1.465		1.700
437 RURAL			1.000	4.400			3.508		8.908
438 RURAL			6.600	26.274			21.425		54.299
440 RURAL		4.200		3.300					7.500
441 RURAL				1.100	2.717		.383		4.200

TABLE NUMBER 5

SUMMARY OF SURFACE TYPES
NET CONSTRUCTED LENGTH -- BY ROUTE NUMBER
FEDERAL AID SECONDARY SYSTEM

ROUTE NUMBER	PRIMITIVE	UNIM-PROVED	GRADED & DRAINED	GRAVEL	BIT SURF TREAT	ROAD MIX	PLANT MIX	P.C. CONCRETE	TOTAL
444 RURAL				7.669			12.146		19.815
445 RURAL			3.791	4.100	6.409				14.300
446 RURAL							9.755		9.755
447 RURAL				45.288	1.500		8.192		54.980
448 RURAL			8.000	10.919			11.081		30.000
449 RURAL			14.714				5.781		20.495
450 RURAL			6.000						6.000
452 RURAL				11.351					11.351
453 RURAL					3.438		1.853		5.291
454 RURAL					2.945				2.945
456 RURAL		2.500		1.100					3.600
458 RURAL			.500	.437			5.495		6.432
459 RURAL						1.920			1.920
460 RURAL				4.364			.136		4.500
461 RURAL							21.465		21.465
462 RURAL			26.957	14.543					41.500
463 RURAL			8.600	14.710		1.129	15.974		40.413
MUNIC					.143		.700		.843
TOTAL			8.600	14.710	.143	1.129	16.674		41.256
464 RURAL				13.947	2.000		20.253		36.200
MUNIC					.400				.400
TOTAL				13.947	2.400		20.253		36.600
465 RURAL				5.367					5.367
466 RURAL						2.155			2.155
467 RURAL			14.030	20.370					34.400
469 RURAL			5.504						5.504
470 RURAL			3.032	19.468					22.500

TABLE NUMBER 5

SUMMARY OF SURFACE TYPES
NET CONSTRUCTED LENGTH -- BY ROUTE NUMBER
FEDERAL AID SECONDARY SYSTEM

ROUTE NUMBER		PRIMITIVE	UNIM-PROVED	GRADED & DRAINED	GRAVEL	BIT SURF TREAT	ROAD MIX	PLANT MIX	P.C. CONCRETE	TOTAL
471	RURAL		9.418		3.532			9.976		22.926
472	RURAL				3.700					3.700
473	RURAL							15.557		15.557
474	RURAL							1.731		1.731
475	RURAL			1.200	5.000					6.200
476	RURAL				4.019			5.881		9.900
477	RURAL				6.148					6.148
	MUNIC				.060					.060
	TOTAL				6.208					6.208
478	RURAL				15.300					15.300
479	RURAL		3.500	12.200	5.800					21.500
480	RURAL	6.788		5.000	3.214					15.002
481	RURAL							2.527		2.527
	MUNIC					.119				.119
	TOTAL					.119		2.527		2.646
482	RURAL				7.070			3.358		10.428
483	RURAL							32.113		32.113
484	RURAL				15.031	9.949				24.980
485	RURAL			5.540	7.960					13.500
486	RURAL			7.500	37.753	2.733		8.445		56.431
	MUNIC					.625		.564		1.189
	TOTAL			7.500	37.753	3.358		9.009		57.620
487	RURAL				3.964	.264		2.619		6.847
	MUNIC					.132		1.402		1.534
	TOTAL				3.964	.396		4.021		8.381
488	RURAL							1.072		1.072
	MUNIC							1.605		1.605
	TOTAL							2.677		2.677
489	RURAL							18.120		18.120
490	RURAL						1.215			1.215

TABLE NUMBER 5

SUMMARY OF SURFACE TYPES
NET CONSTRUCTED LENGTH -- BY ROUTE NUMBER
FEDERAL AID SECONDARY SYSTEM

ROUTE NUMBER	PRIMITIVE	UNIM-PROVED	GRADED & DRAINED	GRAVEL	BIT SURF TREAT	ROAD MIX	PLANT MIX	P.C. CONCRETE	TOTAL
492 RURAL				1.700					1.700
493 RURAL				15.298		.435			15.733
494 RURAL			5.300	17.864					23.164
MUNIC				.236					.236
TOTAL			5.300	18.100					23.400
495 RURAL			4.800		7.360				12.160
496 RURAL				9.522			7.778		17.300
497 RURAL				9.300					9.300
499 RURAL							22.436		22.436
500 RURAL		5.300	4.636	17.240			7.824		35.000
501 RURAL				3.068			6.432		9.500
502 RURAL				3.400					3.400
503 RURAL				7.100			3.814		10.914
504 RURAL				13.300					13.300
505 RURAL							12.436		12.436
506 RURAL				3.500					3.500
507 RURAL				19.970					19.970
MUNIC				.330					.330
TOTAL				20.300					20.300
508 RURAL		11.900		48.835			6.565		67.300
509 RURAL	2.500			33.515			.285		36.300
510 RURAL			5.467	3.033					8.500
511 RURAL					13.516				13.516
MUNIC					.289				.289
TOTAL					13.805				13.805
512 RURAL							1.869		1.869
513 RURAL				7.708			2.492		10.200
514 RURAL		2.200		10.600	6.700				19.500

TABLE NUMBER 5

SUMMARY OF SURFACE TYPES
NET CONSTRUCTED LENGTH -- BY ROUTE NUMBER
FEDERAL AID SECONDARY SYSTEM

ROUTE NUMBER	PRIMITIVE	UNIM-PROVED	GRADED & DRAINED	GRAVEL	BIT SURF TREAT	ROAD MIX	PLANT MIX	P.C. CONCRETE	TOTAL
515 RURAL				6.352			8.484		14.836
MUNIC							.035		.035
TOTAL				6.352			8.519		14.871
516 RURAL				20.162			.838		21.000
517 RURAL							12.297		12.297
518 RURAL							4.491		4.491
MUNIC							.196		.196
TOTAL							4.687		4.687
519 RURAL	6.800			4.600					11.400
520 RURAL	.431			.543		3.036	.927		4.937
522 RURAL					1.562		.938		2.500
523 RURAL						.673	.616		1.289
MUNIC						.033	.855		.888
TOTAL						.706	1.471		2.177
524 RURAL	3.600			3.531			4.869		12.000
525 RURAL				5.100					5.100
526 RURAL			4.162	.238					4.400
527 RURAL				5.500					5.500
528 RURAL		8.855	8.400				14.945		32.200
529 RURAL				7.795			3.580		11.375
MUNIC							.025		.025
TOTAL				7.795			3.605		11.400
530 RURAL				2.550					2.550
MUNIC							.252		.252
TOTAL				2.550			.252		2.802
531 RURAL				4.800	.475		.625		5.900
MUNIC					.225		.375		.600
TOTAL				4.800	.700		1.000		6.500
532 RURAL							6.971		6.971
MUNIC					.060		.911		.971
TOTAL					.060		7.882		7.942
533 RURAL				7.689	3.700				11.389

TABLE NUMBER 5

SUMMARY OF SURFACE TYPES
NET CONSTRUCTED LENGTH -- BY ROUTE NUMBER
FEDERAL AID SECONDARY SYSTEM

ROUTE NUMBER		PRIMITIVE	UNIM-PROVED	GRADED & DRAINED	GRAVEL	BIT SURF TREAT	ROAD MIX	PLANT MIX	P.C. CONCRETE	TOTAL
534	RURAL				27.300	.800				28.100
	MUNIC					.909				.909
	TOTAL				27.300	1.709				29.009
536	RURAL					.800				.800
537	RURAL				12.171			9.329		21.500
539	RURAL							.666		.666
540	RURAL						32.052			32.052
541	RURAL				11.400					11.400
542	RURAL				1.596			1.604		3.200
543	RURAL			15.870	8.330					24.200
544	RURAL				34.500					34.500
546	RURAL	3.000			7.500					10.500
547	RURAL				6.600					6.600
548	RURAL				6.500					6.500
549	RURAL		5.800		4.665					10.465
	MUNIC				.235			.157		.392
	TOTAL		5.800		4.900			.157		10.857
551	RURAL				6.600					6.600
552	RURAL			11.410	20.720					32.130
	MUNIC				.312			.058		.370
	TOTAL			11.410	21.032			.058		32.500
554	RURAL				5.600					5.600
556	RURAL		2.900		35.530	4.270				42.700
559	RURAL				3.500					3.500
563	RURAL				2.355					2.355
564	RURAL				23.000					23.000
565	RURAL				1.900	5.100				7.000
566	RURAL				49.670					49.670

TABLE NUMBER 5

SUMMARY OF SURFACE TYPES
NET CONSTRUCTED LENGTH -- BY ROUTE NUMBER
FEDERAL AID SECONDARY SYSTEM

ROUTE NUMBER		PRIMITIVE	UNIM-PROVED	GRADED & DRAINED	GRAVEL	BIT SURF TREAT	ROAD MIX	PLANT MIX	P.C. CONCRETE	TOTAL
TOTALS	RURAL	57.412	135.497	395.707	2338.270	398.343	753.475	1909.468	.350	5988.522
	MUNIC				5.437	7.418	17.390	21.837	.337	52.419
	TOTAL	57.412	135.497	395.707	2343.707	405.761	770.865	1931.305	.687	6040.941

TABLE NUMBER 6

SUMMARY OF SURFACE TYPES
NET CONSTRUCTED LENGTH -- BY ROUTE NUMBER
FEDERAL AID URBAN SYSTEM

ROUTE NUMBER		PRIMITIVE	UNIM-PROVED	GRADED & DRAINED	GRAVEL	BIT SURF TREAT	ROAD MIX	PLANT MIX	P.C. CONCRETE	TOTAL
201	RURAL				.160					.160
	MUNIC				.030					.030
	TOTAL				.190					.190
202	RURAL	2.540								2.540
	MUNIC	.170				.590				.760
	TOTAL	2.710				.590				3.300
203	MUNIC						.420			.420
204	MUNIC						2.226			2.226
205	MUNIC						.250	.350		.600
206	MUNIC						.490			.490
207	MUNIC						.350			.350
209	MUNIC						.130			.130
211	RURAL	.160								.160
	MUNIC						.240			.240
	TOTAL	.160					.240			.400
1001	RURAL						1.000			1.000
1002	RURAL					.772	.809			1.581
	MUNIC						3.219			3.219
	TOTAL					.772	4.028			4.800
1003	MUNIC						1.000			1.000
1004	RURAL							1.410		1.410
	MUNIC							3.530		3.530
	TOTAL							4.940		4.940
1005	RURAL						.170			.170
	MUNIC						1.820			1.820
	TOTAL						1.990			1.990
1006	RURAL						1.000			1.000
	MUNIC						3.970			3.970
	TOTAL						4.970			4.970
1007	MUNIC						.985			.985
1008	RURAL						1.750			1.750
	MUNIC						2.540			2.540
	TOTAL						4.290			4.290

TABLE NUMBER 6

SUMMARY OF SURFACE TYPES
NET CONSTRUCTED LENGTH -- BY ROUTE NUMBER
FEDERAL AID URBAN SYSTEM

ROUTE NUMBER		PRIMITIVE	UNIM-PROVED	GRADED & DRAINED	GRAVEL	BIT SURF TREAT	ROAD MIX	PLANT MIX	P.C. CONCRETE	TOTAL
1009	RURAL						.520			.520
	MUNIC						.930			.930
	TOTAL						1.450			1.450
1010	RURAL							2.000		2.000
	MUNIC							1.091		1.091
	TOTAL							3.091		3.091
1011	RURAL							.913		.913
	MUNIC							.739		.739
	TOTAL							1.652		1.652
1012	RURAL						3.000			3.000
1013	RURAL							.997		.997
	MUNIC							.683		.683
	TOTAL							1.680		1.680
1014	RURAL	1.264					.879	1.788		3.931
	MUNIC							1.669		1.669
	TOTAL	1.264					.879	3.457		5.600
1015	MUNIC						1.960			1.960
1016	MUNIC						.580			.580
1017	MUNIC						.500			.500
1018	RURAL							.350		.350
	MUNIC						1.010	.630		1.640
	TOTAL						1.010	.980		1.990
1019	RURAL						.560			.560
	MUNIC						.440			.440
	TOTAL						1.000			1.000
1020	RURAL							1.070		1.070
	MUNIC							3.977		3.977
	TOTAL							5.047		5.047
1021	MUNIC						1.240			1.240
1022	RURAL							.040		.040
	MUNIC							3.363		3.363
	TOTAL							3.403		3.403
1023	RURAL						.100			.100
	MUNIC						.680			.680
	TOTAL						.780			.780

TABLE NUMBER 6

SUMMARY OF SURFACE TYPES
NET CONSTRUCTED LENGTH -- BY ROUTE NUMBER
FEDERAL AID URBAN SYSTEM

ROUTE NUMBER		PRIMITIVE	UNIM-PROVED	GRADED & DRAINED	GRAVEL	BIT SURF TREAT	ROAD MIX	PLANT MIX	P.C. CONCRETE	TOTAL
1024	MUNIC						1.500			1.500
1025	MUNIC							.707		.707
1026	RURAL						1.120			1.120
	MUNIC						.980			.980
	TOTAL						2.100			2.100
1201	RURAL				.870	.940		.210		2.020
	MUNIC	.420			.202			1.358		1.980
	TOTAL	.420			1.072	.940		1.568		4.000
1202	MUNIC	.570			.170					.740
1203	MUNIC				.170		.950	.197		1.317
1204	RURAL						1.480			1.480
1205	MUNIC						.560			.560
1206	MUNIC						1.030			1.030
1207	RURAL							.287		.287
	MUNIC							.936		.936
	TOTAL							1.223		1.223
1208	MUNIC						.980			.980
1209	MUNIC						1.780			1.780
1210	MUNIC	.270					1.930			2.200
1211	RURAL							.030		.030
	MUNIC						.140	.862		1.002
	TOTAL						.140	.892		1.032
1212	RURAL	.030			1.660					1.690
	MUNIC	.260			1.390					1.650
	TOTAL	.290			3.050					3.340
1213	RURAL						.800			.800
	MUNIC						.760			.760
	TOTAL						1.560			1.560
1215	MUNIC						1.600			1.600
1801	RURAL						1.874	.400		2.274
	MUNIC							.625	.892	1.517
	TOTAL						1.874	1.025	.892	3.791

TABLE NUMBER 6

SUMMARY OF SURFACE TYPES
NET CONSTRUCTED LENGTH -- BY ROUTE NUMBER
FEDERAL AID URBAN SYSTEM

ROUTE NUMBER		PRIMITIVE	UNIM-PROVED	GRADED & DRAINED	GRAVEL	BIT SURF TREAT	ROAD MIX	PLANT MIX	P.C. CONCRETE	TOTAL
1802	RURAL				.450					.450
1803	RURAL						1.810	.470		2.280
	MUNIC						.969	1.971		2.940
	TOTAL						2.779	2.441		5.220
1804	MUNIC						.500	.488		.988
1805	MUNIC						1.363			1.363
1806	MUNIC						.640			.640
1807	RURAL							3.518		3.518
1808	MUNIC	.360			.490	.750				1.600
1810	RURAL	1.400					.940			2.340
	MUNIC						.460			.460
	TOTAL	1.400					1.400			2.800
1812	RURAL						.810			.810
	MUNIC						.190			.190
	TOTAL						1.000			1.000
1814	MUNIC				.250		.706			.956
1816	RURAL						1.350			1.350
1818	RURAL	.980			1.060					2.040
5201	MUNIC						.573	.841	.393	1.807
5202	RURAL						2.574	.466		3.040
5203	RURAL							.440		.440
	MUNIC						.490	1.538		2.028
	TOTAL						.490	1.978		2.468
5204	RURAL						2.090			2.090
5205	RURAL							2.999		2.999
	MUNIC						1.928	3.557		5.485
	TOTAL						1.928	6.556		8.484
5206	RURAL							2.717		2.717
	MUNIC							.496		.496
	TOTAL							3.213		3.213

TABLE NUMBER 6

SUMMARY OF SURFACE TYPES
NET CONSTRUCTED LENGTH -- BY ROUTE NUMBER
FEDERAL AID URBAN SYSTEM

ROUTE NUMBER		PRIMITIVE	UNIM-PROVED	GRADED & DRAINED	GRAVEL	BIT SURF TREAT	ROAD MIX	PLANT MIX	P.C. CONCRETE	TOTAL
5207	RURAL						1.626			1.626
	MUNIC						.455			.455
	TOTAL						2.081			2.081
5208	MUNIC							.610		.610
5209	RURAL	.371								.371
	MUNIC	.130					1.320	.179		1.629
	TOTAL	.501					1.320	.179		2.000
5210	RURAL							1.200		1.200
	MUNIC							4.690	.199	4.889
	TOTAL							5.890	.199	6.089
5211	RURAL							1.254		1.254
5212	RURAL	6.861						1.349		8.210
	MUNIC	.610								.610
	TOTAL	7.471						1.349		8.820
5213	RURAL							.126		.126
5215	RURAL						1.510			1.510
	MUNIC						.490			.490
	TOTAL						2.000			2.000
5217	MUNIC						.250	1.400		1.650
5219	MUNIC						1.860			1.860
5221	RURAL							1.237		1.237
	MUNIC							.233		.233
	TOTAL							1.470		1.470
5223	RURAL						.100			.100
	MUNIC						1.800			1.800
	TOTAL						1.900			1.900
5701	MUNIC						.690			.690
5702	RURAL						.580			.580
	MUNIC						.780			.780
	TOTAL						1.360			1.360
5703	MUNIC						.430			.430
5704	MUNIC						.140			.140
5705	MUNIC						.620			.620

TABLE NUMBER 6

SUMMARY OF SURFACE TYPES
NET CONSTRUCTED LENGTH -- BY ROUTE NUMBER
FEDERAL AID URBAN SYSTEM

ROUTE NUMBER	PRIMITIVE	UNIM-PROVED	GRADED & DRAINED	GRAVEL	BIT SURF TREAT	ROAD MIX	PLANT MIX	P.C. CONCRETE	TOTAL
5706 MUNIC						.660			.660
5707 MUNIC						1.130			1.130
5708 MUNIC					.841		.732		1.573
5709 MUNIC	.210		.550			.290			1.050
5710 RURAL					.396	.192	.160		.748
MUNIC						.158			.158
TOTAL					.396	.350	.160		.906
5712 RURAL				.270					.270
MUNIC				.070		.340			.410
TOTAL				.340		.340			.680
5801 RURAL						1.110			1.110
5802 RURAL						.776			.776
MUNIC				.220		2.910	.378		3.508
TOTAL				.220		3.686	.378		4.284
5803 RURAL						.270			.270
MUNIC	.250					.230			.480
TOTAL	.250					.500			.750
5804 RURAL	.270								.270
MUNIC	.250								.250
TOTAL	.520								.520
5805 MUNIC						2.046			2.046
5806 RURAL		.710		.300					1.010
MUNIC	.230			.180		.530			.940
TOTAL	.230	.710		.480		.530			1.950
5807 MUNIC						1.061	.929	.771	2.761
5808 RURAL	.350					.090			.440
MUNIC	.150					.320			.470
TOTAL	.500					.410			.910
5809 RURAL						3.496			3.496
MUNIC						1.421	.019		1.440
TOTAL						4.917	.019		4.936
5810 MUNIC	.190					.860			1.050
5811 MUNIC								.360	.360

TABLE NUMBER 6

SUMMARY OF SURFACE TYPES
NET CONSTRUCTED LENGTH -- BY ROUTE NUMBER
FEDERAL AID URBAN SYSTEM

ROUTE NUMBER		PRIMITIVE	UNIM-PROVED	GRADED & DRAINED	GRAVEL	BIT SURF TREAT	ROAD MIX	PLANT MIX	P.C. CONCRETE	TOTAL
5812	MUNIC							1.145		1.145
5813	MUNIC						.980			.980
5814	MUNIC						1.000			1.000
5815	MUNIC						.300	.566		.866
5816	RURAL	.360			.110					.470
	MUNIC	.540					1.840	.370		2.750
	TOTAL	.900			.110		1.840	.370		3.220
6701	RURAL						.160	.323		.483
	MUNIC						1.400	.690		2.090
	TOTAL						1.560	1.013		2.573
6702	RURAL						1.150			1.150
	MUNIC						.070			.070
	TOTAL						1.220			1.220
6703	RURAL						.550			.550
	MUNIC						.250			.250
	TOTAL						.800			.800
6704	RURAL				1.050					1.050
	MUNIC	.200			.250					.450
	TOTAL	.200			1.300					1.500
6705	RURAL						.060			.060
	MUNIC						.500			.500
	TOTAL						.560			.560
6706	RURAL							.560		.560
6707	MUNIC						.300			.300
6708	RURAL				1.000					1.000
6709	RURAL						1.000			1.000
6710	RURAL						1.000			1.000
6711	RURAL							1.803		1.803
6712	RURAL						1.100			1.100
6713	MUNIC						.900			.900
6714	MUNIC						1.270			1.270

TABLE NUMBER 6

SUMMARY OF SURFACE TYPES
NET CONSTRUCTED LENGTH -- BY ROUTE NUMBER
FEDERAL AID URBAN SYSTEM

ROUTE NUMBER		PRIMITIVE	UNIM-PROVED	GRADED & DRAINED	GRAVEL	BIT SURF TREAT	ROAD MIX	PLANT MIX	P.C. CONCRETE	TOTAL
6715	RURAL						.500			.500
	MUNIC						1.650			1.650
	TOTAL						2.150			2.150
6716	MUNIC						1.440			1.440
6717	MUNIC						1.530			1.530
6718	MUNIC						1.270			1.270
6719	RURAL	.500								.500
6720	MUNIC						.830			.830
6721	MUNIC						1.690			1.690
6722	MUNIC						.830			.830
6723	MUNIC						1.100			1.100
6724	MUNIC						2.100			2.100
6725	MUNIC						1.630			1.630
6726	RURAL						.050			.050
	MUNIC						1.250			1.250
	TOTAL						1.300			1.300
6727	RURAL	.300					.150			.450
	MUNIC						.350			.350
	TOTAL	.300					.500			.800
6728	RURAL						2.250			2.250
	MUNIC						.250			.250
	TOTAL						2.500			2.500
6729	RURAL						.500			.500
6730	MUNIC						.316			.316
7101	RURAL				.155					.155
	MUNIC				.085					.085
	TOTAL				.240					.240
7102	RURAL						.190			.190
	MUNIC						.130			.130
	TOTAL						.320			.320

TABLE NUMBER 6

SUMMARY OF SURFACE TYPES
NET CONSTRUCTED LENGTH -- BY ROUTE NUMBER
FEDERAL AID URBAN SYSTEM

ROUTE NUMBER		PRIMITIVE	UNIM-PROVED	GRADED & DRAINED	GRAVEL	BIT SURF TREAT	ROAD MIX	PLANT MIX	P.C. CONCRETE	TOTAL
7103	RURAL						.880			.880
	MUNIC				.440	.130	.250			.820
	TOTAL				.440	.130	1.130			1.700
7104	MUNIC				.050		1.350			1.400
7105	MUNIC						.710			.710
7106	MUNIC						.900			.900
7107	MUNIC						.450			.450
7108	MUNIC						.270			.270
7109	MUNIC						.500			.500
7110	RURAL						.450			.450
	MUNIC						.160			.160
	TOTAL						.610			.610
7111	RURAL						.037			.037
	MUNIC						.323			.323
	TOTAL						.360			.360
7112	RURAL				.840					.840
	MUNIC						.740			.740
	TOTAL				.840		.740			1.580
8001	RURAL				.250					.250
	MUNIC						1.320			1.320
	TOTAL				.250		1.320			1.570
8002	MUNIC						.370			.370
8003	MUNIC						.470			.470
8004	MUNIC				.060		.750			.810
8005	MUNIC						.410			.410
8006	RURAL						.270			.270
	MUNIC						1.210			1.210
	TOTAL						1.480			1.480
8007	MUNIC						.700			.700
8008	MUNIC				1.030					1.030
8009	MUNIC						.960			.960

TABLE NUMBER 6

SUMMARY OF SURFACE TYPES
NET CONSTRUCTED LENGTH -- BY ROUTE NUMBER
FEDERAL AID URBAN SYSTEM

ROUTE NUMBER		PRIMITIVE	UNIM-PROVED	GRADED & DRAINED	GRAVEL	BIT SURF TREAT	ROAD MIX	PLANT MIX	P.C. CONCRETE	TOTAL
8011	RURAL						.250			.250
	MUNIC						.260			.260
	TOTAL						.510			.510
8101	RURAL						1.250			1.250
8102	RURAL						1.740			1.740
	MUNIC						1.230			1.230
	TOTAL						2.970			2.970
8103	RURAL	.250					1.970			2.220
	MUNIC	.010					.270			.280
	TOTAL	.260					2.240			2.500
8104	MUNIC						.790			.790
8105	RURAL							.557		.557
	MUNIC						1.407	1.010		2.417
	TOTAL						1.407	1.567		2.974
8106	MUNIC						1.500			1.500
8107	MUNIC						1.995	.071	.191	2.257
8108	MUNIC						.560			.560
8109	MUNIC	.100					.450			.550
8110	MUNIC						.700			.700
8111	MUNIC						.810			.810
8112	RURAL						2.484	.298		2.782
	MUNIC						.340	.018		.358
	TOTAL						2.824	.316		3.140
8113	MUNIC							.517		.517
8114	RURAL	.370					.170			.540
	MUNIC						1.470			1.470
	TOTAL	.370					1.640			2.010
8115	RURAL						1.108			1.108
	MUNIC						.730			.730
	TOTAL						1.838			1.838
8116	MUNIC						1.080			1.080
8117	MUNIC						2.041	.095		2.136

TABLE NUMBER 6

SUMMARY OF SURFACE TYPES
NET CONSTRUCTED LENGTH -- BY ROUTE NUMBER
FEDERAL AID URBAN SYSTEM

ROUTE NUMBER		PRIMITIVE	UNIM-PROVED	GRADED & DRAINED	GRAVEL	BIT SURF TREAT	ROAD MIX	PLANT MIX	P.C. CONCRETE	TOTAL
8118	RURAL						.060			.060
	MUNIC						1.490			1.490
	TOTAL						1.550			1.550
8120	RURAL						2.372			2.372
	MUNIC						1.528			1.528
	TOTAL						3.900			3.900
8122	RURAL							1.146		1.146
	MUNIC							1.250		1.250
	TOTAL							2.396		2.396
8124	RURAL						.540			.540
	MUNIC						.340			.340
	TOTAL						.880			.880
8125	MUNIC						1.260			1.260
TOTALS	RURAL	16.006	.710		8.175	2.108	56.627	30.118		113.744
	MUNIC	4.920		.550	5.087	2.311	123.070	44.510	2.806	183.254
	TOTAL	20.926	.710	.550	13.262	4.419	179.697	74.628	2.806	296.998

TABLE NUMBER 7

SUMMARY OF SURFACE TYPES
NET CONSTRUCTED LENGTH -- BY COUNTY
FEDERAL AID INTERSTATE SYSTEM

COUNTY		PRIMITIVE	UNIM-PROVED	GRADED & DRAINED	GRAVEL	BIT SURF TREAT	ROAD MIX	PLANT MIX	P.C. CONCRETE	TOTAL
BEAVERHEAD	RURAL						5.162	80.198		85.360
	MUNIC						.203	2.101		2.304
	TOTAL						5.365	82.299		87.664
BIG HORN	RURAL						26.739	52.736		79.475
BROADWATER	RURAL							2.554	3.150	5.704
CASCADE	RURAL							48.315	10.726	59.041
	MUNIC							1.360	1.323	2.683
	TOTAL							49.675	12.049	61.724
CUSTER	RURAL							42.005	.799	42.804
DAWSON	RURAL							43.199		43.199
	MUNIC							.514		.514
	TOTAL							43.713		43.713
DEER LODGE	RURAL						10.767	3.451		14.218
GALLATIN	RURAL						3.236	9.609	29.434	42.279
	MUNIC							1.519		1.519
	TOTAL						3.236	11.128	29.434	43.798
GRANITE	RURAL							27.755		27.755
	MUNIC							.941		.941
	TOTAL							28.696		28.696
JEFFERSON	RURAL						25.697	69.114		94.811
LEWIS AND CLARK	RURAL							48.066		48.066
	MUNIC							1.788		1.788
	TOTAL							49.854		49.854
MADISON	RURAL							7.575		7.575
MINERAL	RURAL						.994	73.188		74.182
	MUNIC							3.455		3.455
	TOTAL						.994	76.643		77.637
MISSOULA	RURAL							28.295	24.257	52.552
	MUNIC								2.001	2.001
	TOTAL							28.295	26.258	54.553
PARK	RURAL						8.096	24.229		32.325
PONDERA	RURAL							30.596		30.596

TABLE NUMBER 7

SUMMARY OF SURFACE TYPES
NET CONSTRUCTED LENGTH -- BY COUNTY
FEDERAL AID INTERSTATE SYSTEM

COUNTY		PRIMITIVE	UNIM-PROVED	GRADED & DRAINED	GRAVEL	BIT SURF TREAT	ROAD MIX	PLANT MIX	P.C. CONCRETE	TOTAL
POWELL	RURAL						1.293	33.006		34.299
	MUNIC							.258		.258
	TOTAL						1.293	33.264		34.557
PRAIRIE	RURAL						2.441	25.381		27.822
ROSEBUD	RURAL						.049	40.104		40.153
	MUNIC							1.785		1.785
	TOTAL						.049	41.889		41.938
SILVER BOW	RURAL							47.279	7.284	54.563
	MUNIC								1.620	1.620
	TOTAL							47.279	8.904	56.183
STILLWATER	RURAL							38.098		38.098
SWEET GRASS	RURAL						8.684	27.822		36.506
	MUNIC							.887		.887
	TOTAL						8.684	28.709		37.393
TETON	RURAL							21.782		21.782
TOOLE	RURAL						8.236	34.339		42.575
	MUNIC							1.225		1.225
	TOTAL						8.236	35.564		43.800
TREASURE	RURAL							26.181		26.181
WIBAUX	RURAL							14.625		14.625
	MUNIC							.642		.642
	TOTAL							15.267		15.267
YELLOWSTONE	RURAL						10.049	77.769		87.818
	MUNIC							7.193		7.193
	TOTAL						10.049	84.962		95.011
TOTAL	RURAL						111.443	977.271	75.650	1164.364
	MUNIC						.203	23.668	4.944	28.815
	TOTAL						111.646	1000.939	80.594	1193.179

TABLE NUMBER 8

SUMMARY OF SURFACE TYPES
NET CONSTRUCTED LENGTH -- BY COUNTY
FEDERAL AID PRIMARY SYSTEM--LESS INTERSTATE

COUNTY		PRIMITIVE	UNIM-PROVED	GRADED & DRAINED	GRAVEL	BIT SURF TREAT	ROAD MIX	PLANT MIX	P.C. CONCRETE	TOTAL
BEAVERHEAD	RURAL	.699					27.160	64.757		92.616
	MUNIC						1.178	.103		1.281
	TOTAL	.699					28.338	64.860		93.897
BIG HORN	RURAL	2.546			.246		22.467	39.228		64.487
	MUNIC	.164			.058	.336	.342			.900
	TOTAL	2.710			.304	.336	22.809	39.228		65.387
BLAINE	RURAL					3.795	24.778	25.338		53.911
	MUNIC							.565		.565
	TOTAL					3.795	24.778	25.903		54.476
BROADWATER	RURAL					.038	52.105	27.457		79.600
	MUNIC						.551	1.439		1.990
	TOTAL					.038	52.656	28.896		81.590
CARBON	RURAL						41.795	61.801		103.596
	MUNIC						1.871	1.587	.432	3.890
	TOTAL						43.666	63.388	.432	107.486
CARTER	RURAL					10.845	6.452	32.697		49.994
	MUNIC							.355		.355
	TOTAL					10.845	6.452	33.052		50.349
CASCADE	RURAL					12.300	72.516	81.640	.762	167.218
	MUNIC						.980	9.877		10.857
	TOTAL					12.300	73.496	91.517	.762	178.075
CHOUTEAU	RURAL					6.933	28.773	36.654		72.360
	MUNIC					.220	.422			.642
	TOTAL					7.153	29.195	36.654		73.002
CUSTER	RURAL					18.147	37.790	75.200		131.137
	MUNIC					.370	1.609	.400	1.130	3.509
	TOTAL					18.517	39.399	75.600	1.130	134.646
DANIELS	RURAL					30.710		16.260		46.970
	MUNIC						.128	1.336		1.464
	TOTAL					30.710	.128	17.596		48.434
DAWSON	RURAL					4.775	13.801	66.979		85.555
	MUNIC						.496	2.187	.232	2.915
	TOTAL					4.775	14.297	69.166	.232	88.470
DEER LODGE	RURAL						9.357	36.161		45.518
	MUNIC						.408	2.526		2.934
	TOTAL						9.765	38.687		48.452

TABLE NUMBER 8

SUMMARY OF SURFACE TYPES
NET CONSTRUCTED LENGTH -- BY COUNTY
FEDERAL AID PRIMARY SYSTEM--LESS INTERSTATE

COUNTY		PRIMITIVE	UNIM-PROVED	GRADED & DRAINED	GRAVEL	BIT SURF TREAT	ROAD MIX	PLANT MIX	P.C. CONCRETE	TOTAL
FALLON	RURAL					22.499	19.540	41.076		83.115
	MUNIC					1.324	.541	1.371		3.236
	TOTAL					23.823	20.081	42.447		86.351
FERGUS	RURAL					8.938	70.447	98.328	1.247	178.960
	MUNIC						.497	2.301	.189	2.987
	TOTAL					8.938	70.944	100.629	1.436	181.947
FLATHEAD	RURAL						114.659	93.525		208.184
	MUNIC						2.123	3.837	.549	6.509
	TOTAL						116.782	97.362	.549	214.693
GALLATIN	RURAL	2.696		1.483	2.997	.492	31.203	99.681		138.552
	MUNIC						2.308	4.720	.342	7.370
	TOTAL	2.696		1.483	2.997	.492	33.511	104.401	.342	145.922
GARFIELD	RURAL					24.413	57.348	53.597		135.358
	MUNIC						.631			.631
	TOTAL					24.413	57.979	53.597		135.989
GLACIER	RURAL					2.852	75.491	69.329		147.672
	MUNIC							1.947		1.947
	TOTAL					2.852	75.491	71.276		149.619
GOLDEN VALLEY	RURAL					9.190	21.256	9.213		39.659
	MUNIC					1.875				1.875
	TOTAL					11.065	21.256	9.213		41.534
GRANITE	RURAL			6.748	12.982	12.819	25.073	22.642		80.264
	MUNIC						.708	.665		1.373
	TOTAL			6.748	12.982	12.819	25.781	23.307		81.637
HILL	RURAL					2.934	32.266	43.011		78.211
	MUNIC						.618	1.094	.352	2.064
	TOTAL					2.934	32.884	44.105	.352	80.275
JEFFERSON	RURAL						21.015	7.385		28.400
JUDITH BASIN	RURAL						39.305	22.008		61.313
LAKE	RURAL					6.502	52.113	53.176		111.791
	MUNIC							2.580		2.580
	TOTAL					6.502	52.113	55.756		114.371
LEWIS AND CLARK	RURAL					15.164	69.181	70.734		155.079
	MUNIC							4.483	.521	5.004
	TOTAL					15.164	69.181	75.217	.521	160.083

TABLE NUMBER 8

SUMMARY OF SURFACE TYPES
NET CONSTRUCTED LENGTH -- BY COUNTY
FEDERAL AID PRIMARY SYSTEM--LESS INTERSTATE

COUNTY		PRIMITIVE	UNIM-PROVED	GRADED & DRAINED	GRAVEL	BIT SURF TREAT	ROAD MIX	PLANT MIX	P.C. CONCRETE	TOTAL
LIBERTY	RURAL						23.745	.983		24.728
	MUNIC						.858			.858
	TOTAL						24.603	.983		25.586
LINCOLN	RURAL					7.056	91.684	74.706		173.446
	MUNIC						2.903	1.299	.186	4.388
	TOTAL					7.056	94.587	76.005	.186	177.834
MCCONE	RURAL					44.850	73.627	30.463		148.940
	MUNIC						.384	1.067		1.451
	TOTAL					44.850	74.011	31.530		150.391
MADISON	RURAL	2.448				8.564	118.058	20.947		150.017
	MUNIC						2.877	2.591		5.468
	TOTAL	2.448				8.564	120.935	23.538		155.485
MEAGHER	RURAL					5.057	41.188	54.482		100.727
	MUNIC							.857	.137	.994
	TOTAL					5.057	41.188	55.339	.137	101.721
MINERAL	RURAL	.200				.790	1.100	.005		2.095
	MUNIC					1.190	1.100	.133		2.423
	TOTAL	.200				1.980	2.200	.138		4.518
MISSOULA	RURAL					10.714	25.659	37.215		73.588
	MUNIC							6.538		6.538
	TOTAL					10.714	25.659	43.753		80.126
MUSSELSHELL	RURAL					10.107	59.585	26.222		95.914
	MUNIC					1.054	2.292	.431		3.777
	TOTAL					11.161	61.877	26.653		99.691
PARK	RURAL					14.469	20.004	67.375		101.848
	MUNIC						1.721	.408		2.129
	TOTAL					14.469	21.725	67.783		103.977
PETROLEUM	RURAL					7.983	23.343	7.500		38.826
	MUNIC						.182	.715		.897
	TOTAL					7.983	23.525	8.215		39.723
PHILLIPS	RURAL					10.176	38.190	73.111		121.477
	MUNIC					.162	2.256	.573	.069	3.060
	TOTAL					10.338	40.446	73.684	.069	124.537
PONDERA	RURAL					3.565	22.943	7.272		33.780
	MUNIC							1.289		1.289
	TOTAL					3.565	22.943	8.561		35.069

TABLE NUMBER 8

SUMMARY OF SURFACE TYPES
NET CONSTRUCTED LENGTH -- BY COUNTY
FEDERAL AID PRIMARY SYSTEM--LESS INTERSTATE

COUNTY		PRIMITIVE	UNIM-PROVED	GRADED & DRAINED	GRAVEL	BIT SURF TREAT	ROAD MIX	PLANT MIX	P.C. CONCRETE	TOTAL
POWDER RIVER	RURAL					27.626	35.850	55.723		119.199
	MUNIC					.229	.339			.568
	TOTAL					27.855	36.189	55.723		119.767
POWELL	RURAL						16.982	42.336		59.318
	MUNIC						.071	.993		1.064
	TOTAL						17.053	43.329		60.382
PRAIRIE	RURAL						21.222			21.222
	MUNIC						1.002			1.002
	TOTAL						22.224			22.224
RAVALLI	RURAL				11.240	34.096	37.343	17.881		100.560
	MUNIC						2.174		.018	2.192
	TOTAL				11.240	34.096	39.517	17.881	.018	102.752
RICHLAND	RURAL					54.044	46.655	17.248		117.947
	MUNIC						2.742	.476		3.218
	TOTAL					54.044	49.397	17.724		121.165
ROOSEVELT	RURAL					39.113	24.111	80.202		143.426
	MUNIC					.034	.257	3.727	.189	4.207
	TOTAL					39.147	24.368	83.929	.189	147.633
ROSEBUD	RURAL					20.119	92.387	29.769		142.275
	MUNIC					.323				.323
	TOTAL					20.442	92.387	29.769		142.598
SANDERS	RURAL					25.193	68.064	52.941		146.198
	MUNIC					.247	1.206	.403		1.856
	TOTAL					25.440	69.270	53.344		148.054
SHERIDAN	RURAL					16.031	48.029	11.786		75.846
	MUNIC					.143	.817	1.373		2.333
	TOTAL					16.174	48.846	13.159		78.179
SILVER BOW	RURAL	3.208				.566	9.928	6.558		20.260
	MUNIC					1.317		3.333	.042	4.692
	TOTAL	3.208				1.883	9.928	9.891	.042	24.952
STILLWATER	RURAL					1.376	24.351	.931		26.658
	MUNIC						.661	.289		.950
	TOTAL					1.376	25.012	1.220		27.608
SWEET GRASS	RURAL					10.704	17.026			27.730
	MUNIC						.516			.516
	TOTAL					10.704	17.542			28.246

TABLE NUMBER 8

SUMMARY OF SURFACE TYPES
NET CONSTRUCTED LENGTH -- BY COUNTY
FEDERAL AID PRIMARY SYSTEM--LESS INTERSTATE

COUNTY		PRIMITIVE	UNIM-PROVED	GRADED & DRAINED	GRAVEL	BIT SURF TREAT	ROAD MIX	PLANT MIX	P.C. CONCRETE	TOTAL
TETON	RURAL					20.052	46.423			66.475
	MUNIC					.866	2.210			3.076
	TOTAL					20.918	48.633			69.551
TOOLE	RURAL						7.917	36.043		43.960
	MUNIC						.709	.882		1.591
	TOTAL						8.626	36.925		45.551
TREASURE	RURAL						10.512	2.514		13.026
VALLEY	RURAL						37.793	58.991		96.784
	MUNIC						.908	1.764	.136	2.808
	TOTAL						38.701	60.755	.136	99.592
WHEATLAND	RURAL					6.789	22.071	49.276		78.136
	MUNIC							1.687		1.687
	TOTAL					6.789	22.071	50.963		79.823
WIBAUX	RURAL							24.383		24.383
	MUNIC						1.542	.302		1.844
	TOTAL						1.542	24.685		26.227
YELLOWSTONE	RURAL					5.977	46.540	15.646		68.163
	MUNIC						1.205	4.635	.095	5.935
	TOTAL					5.977	47.745	20.281	.095	74.098
TOTAL	RURAL	11.797		8.231	27.465	578.363	2118.221	2150.386	2.009	4896.472
	MUNIC	.164			.058	9.690	46.343	79.138	4.619	140.012
	TOTAL	11.961		8.231	27.523	588.053	2164.564	2229.524	6.628	5036.484

TABLE NUMBER 9

SUMMARY OF SURFACE TYPES
NET CONSTRUCTED LENGTH -- BY COUNTY
FEDERAL AID SECONDARY SYSTEM

COUNTY		PRIMITIVE	UNIM-PROVED	GRADED & DRAINED	GRAVEL	BIT SURF TREAT	ROAD MIX	PLANT MIX	P.C. CONCRETE	TOTAL
BEAVERHEAD	RURAL	2.500			85.183	.140	8.794	35.031		131.648
BIG HORN	RURAL			8.600	51.871	20.994	31.581	61.384		174.430
	MUNIC					.649		.700		1.349
	TOTAL			8.600	51.871	21.643	31.581	62.084		175.779
BLAINE	RURAL	14.400	5.400	4.335	96.998		7.155	73.694		201.982
	MUNIC						1.359	1.218		2.577
	TOTAL	14.400	5.400	4.335	96.998		8.514	74.912		204.559
BROADWATER	RURAL			1.000	13.346		12.022	24.709		51.077
CARBON	RURAL				8.184	14.621	22.638	29.386		74.829
	MUNIC				.060	1.092	.470			1.622
	TOTAL				8.244	15.713	23.108	29.386		76.451
CARTER	RURAL			17.158	118.958		.173	17.037		153.326
	MUNIC							.242		.242
	TOTAL			17.158	118.958		.173	17.279		153.568
CASCADE	RURAL		6.000	8.300	25.462	8.555	17.915	60.798		127.030
	MUNIC						.426	.330		.756
	TOTAL		6.000	8.300	25.462	8.555	18.341	61.128		127.786
CHOUTEAU	RURAL	4.400	1.500	38.752	81.522	21.240	14.806	75.434		237.654
	MUNIC						2.203	.951		3.154
	TOTAL	4.400	1.500	38.752	81.522	21.240	17.009	76.385		240.808
CUSTER	RURAL				51.262			23.814		75.076
	MUNIC				.509					.509
	TOTAL				51.771			23.814		75.585
DANIELS	RURAL				16.138	13.516	9.150	27.887		66.691
	MUNIC					.289	.441			.730
	TOTAL				16.138	13.805	9.591	27.887		67.421
DAWSON	RURAL			22.564	32.680	17.365		34.168		106.777
	MUNIC							1.365	.337	1.702
	TOTAL			22.564	32.680	17.365		35.533	.337	108.479
DEER LODGE	RURAL	1.000			1.100	1.929	22.018	13.196		39.243
FALLON	RURAL	3.000		11.200	77.012	13.017	.435			104.664
	MUNIC				.745					.745
	TOTAL	3.000		11.200	77.757	13.017	.435			105.409
FERGUS	RURAL		18.200	6.700	28.510	16.857	9.199	66.520		145.986
	MUNIC				.603			1.192		1.795
	TOTAL		18.200	6.700	29.113	16.857	9.199	67.712		147.781

TABLE NUMBER 9

SUMMARY OF SURFACE TYPES
NET CONSTRUCTED LENGTH -- BY COUNTY
FEDERAL AID SECONDARY SYSTEM

COUNTY		PRIMITIVE	UNIM-PROVED	GRADED & DRAINED	GRAVEL	BIT SURF TREAT	ROAD MIX	PLANT MIX	P.C. CONCRETE	TOTAL
FLATHEAD	RURAL		2.500	7.500	86.450	2.997	8.772	52.391		160.610
	MUNIC					.757		1.966		2.723
	TOTAL		2.500	7.500	86.450	3.754	8.772	54.357		163.333
GALLATIN	RURAL		5.299	4.762	26.452	22.893	59.136	44.541	.193	163.276
	MUNIC					.883	1.595	.470		2.948
	TOTAL		5.299	4.762	26.452	23.776	60.731	45.011	.193	166.224
GARFIELD	RURAL			41.802	79.767			5.989		127.558
	MUNIC							.320		.320
	TOTAL			41.802	79.767			6.309		127.878
GLACIER	RURAL	4.700		3.791	34.857	8.409	19.449	82.220		153.426
	MUNIC					.400		.437		.837
	TOTAL	4.700		3.791	34.857	8.809	19.449	82.657		154.263
GOLDEN VALLEY	RURAL	2.000			10.183			4.245		16.428
	MUNIC				.570			.630		1.200
	TOTAL	2.000			10.753			4.875		17.628
GRANITE	RURAL				20.720			11.526		32.246
HILL	RURAL		.983	35.491	62.495	9.469	13.926	64.300		186.664
JEFFERSON	RURAL				27.570	9.187	9.831	26.852		73.440
	MUNIC				.235		.567	.979		1.781
	TOTAL				27.805	9.187	10.398	27.831		75.221
JUDITH BASIN	RURAL				30.420	.119	15.130	25.906		71.575
	MUNIC					.529	.464	.787		1.780
	TOTAL				30.420	.648	15.594	26.693		73.355
LAKE	RURAL	3.600			33.281	1.800	6.750	57.485		102.916
	MUNIC					.400	.400	.748		1.548
	TOTAL	3.600			33.281	2.200	7.150	58.233		104.464
LEWIS AND CLARK	RURAL		.923		29.061	50.504	24.189	35.927		140.604
	MUNIC					.175		.196		.371
	TOTAL		.923		29.061	50.679	24.189	36.123		140.975
LIBERTY	RURAL			10.500	59.178	4.944	14.010	26.783		115.415
	MUNIC							.538		.538
	TOTAL			10.500	59.178	4.944	14.010	27.321		115.953
LINCOLN	RURAL		11.900		59.405			28.020		99.325
MCCONE	RURAL		8.855	22.597	69.739			15.100		116.291
	MUNIC							.461		.461
	TOTAL		8.855	22.597	69.739			15.561		116.752

TABLE NUMBER 9

SUMMARY OF SURFACE TYPES
NET CONSTRUCTED LENGTH -- BY COUNTY
FEDERAL AID SECONDARY SYSTEM

COUNTY		PRIMITIVE	UNIM-PROVED	GRADED & DRAINED	GRAVEL	BIT SURF TREAT	ROAD MIX	PLANT MIX	P.C. CONCRETE	TOTAL
MADISON	RURAL		5.800	5.100	47.587	10.531	20.937	17.876		107.831
	MUNIC					.160				.160
	TOTAL		5.800	5.100	47.587	10.691	20.937	17.876		107.991
MEAGHER	RURAL				14.193		5.177	28.519		47.889
	MUNIC							.469		.469
	TOTAL				14.193		5.177	28.988		48.358
MINERAL	RURAL	.431	.600		6.250		6.650	8.627		22.558
	MUNIC				1.325		.722	.682		2.729
	TOTAL	.431	.600		7.575		7.372	9.309		25.287
MISSOULA	RURAL	.793	1.100		26.689	4.300	32.298	66.620	.157	131.957
MUSSELSHELL	RURAL	6.800			38.232		.681	9.471		55.184
PARK	RURAL			1.200	24.997		36.361	25.575		88.133
PETROLEUM	RURAL		5.300	4.636	13.764		11.679	10.057		45.436
	MUNIC						1.314			1.314
	TOTAL		5.300	4.636	13.764		12.993	10.057		46.750
PHILLIPS	RURAL			5.500	35.972		17.945	49.442		108.859
	MUNIC						.315	.525		.840
	TOTAL			5.500	35.972		18.260	49.967		109.699
PONDERA	RURAL			.510	39.468	10.705	34.083	69.853		154.619
	MUNIC					.909	1.114	.610		2.633
	TOTAL			.510	39.468	11.614	35.197	70.463		157.252
POWDER RIVER	RURAL		10.297	24.669	76.626	9.949				121.541
POWELL	RURAL			.620	40.755	7.756		19.865		68.996
PRAIRIE	RURAL				50.272	6.195	3.326	9.214		69.007
RAVALLI	RURAL		.800		26.268	11.147	39.107	28.243		105.565
	MUNIC					.765	.058	.413		1.236
	TOTAL		.800		26.268	11.912	39.165	28.656		106.801
RICHLAND	RURAL	6.788	.757	23.679	31.799		10.517	22.094		95.634
	MUNIC						1.236	1.605		2.841
	TOTAL	6.788	.757	23.679	31.799		11.753	23.699		98.475
ROOSEVELT	RURAL		2.200	9.764	80.960	14.207	30.157	71.620		208.908
	MUNIC				.898		.640	.640		2.178
	TOTAL		2.200	9.764	81.858	14.207	30.797	72.260		211.086
ROSEBUD	RURAL			2.300	89.451	1.500	15.076	50.632		158.959

TABLE NUMBER 9

SUMMARY OF SURFACE TYPES
NET CONSTRUCTED LENGTH -- BY COUNTY
FEDERAL AID SECONDARY SYSTEM

COUNTY		PRIMITIVE	UNIM-PROVED	GRADED & DRAINED	GRAVEL	BIT SURF TREAT	ROAD MIX	PLANT MIX	P.C. CONCRETE	TOTAL
SANDERS	RURAL		12.318		31.362	17.307	5.928	40.264		107.179
SHERIDAN	RURAL			6.300	26.514	5.483	6.045	57.071		101.413
	MUNIC						.636	.035		.671
	TOTAL			6.300	26.514	5.483	6.681	57.106		102.084
SILVER BOW	RURAL		4.200	1.000	14.936	2.717	4.894	4.304		32.051
STILLWATER	RURAL				16.218		46.442	29.920		92.580
	MUNIC						.296			.296
	TOTAL				16.218		46.738	29.920		92.876
SWEET GRASS	RURAL		3.500	12.200	33.091	2.200	15.349	8.843		75.183
	MUNIC				.180	.220	.480			.880
	TOTAL		3.500	12.200	33.271	2.420	15.829	8.843		76.063
TETON	RURAL		2.000	11.833	10.700	11.603	37.719	42.942		116.797
	MUNIC						.970	.596		1.566
	TOTAL		2.000	11.833	10.700	11.603	38.689	43.538		118.363
TOOLE	RURAL			23.114	78.169	4.489	9.964	54.351		170.087
	MUNIC				.312		.679	.606		1.597
	TOTAL			23.114	78.481	4.489	10.643	54.957		171.684
TREASURE	RURAL				35.728	5.995	3.959	.991		46.673
VALLEY	RURAL			6.600	47.569	8.922	16.903	92.792		172.786
	MUNIC						1.005	.920		1.925
	TOTAL			6.600	47.569	8.922	17.908	93.712		174.711
WHEATLAND	RURAL				18.361			27.907		46.268
	MUNIC							.214		.214
	TOTAL				18.361			28.121		46.482
WIBAUX	RURAL	7.000	12.191	1.600	28.167	4.830		4.015		57.803
	MUNIC							.081		.081
	TOTAL	7.000	12.191	1.600	28.167	4.830		4.096		57.884
YELLOWSTONE	RURAL		12.874	10.030	36.368	19.951	15.199	34.017		128.439
	MUNIC					.190		.911		1.101
	TOTAL		12.874	10.030	36.368	20.141	15.199	34.928		129.540
TOTAL	RURAL	57.412	135.497	395.707	2338.270	398.343	753.475	1909.468	.350	5988.522
	MUNIC				5.437	7.418	17.390	21.837	.337	52.419
	TOTAL	57.412	135.497	395.707	2343.707	405.761	770.865	1931.305	.687	6040.941

TABLE NUMBER 10

SUMMARY OF SURFACE TYPES
NET CONSTRUCTED LENGTH -- BY COUNTY
FEDERAL AID URBAN SYSTEM

COUNTY		PRIMITIVE	UNIM-PROVED	GRADED & DRAINED	GRAVEL	BIT SURF TREAT	ROAD MIX	PLANT MIX	P.C. CONCRETE	TOTAL
CASCADE	RURAL	7.232					7.900	11.788		26.920
	MUNIC	.740					9.166	13.544	.592	24.042
	TOTAL	7.972					17.066	25.332	.592	50.962
CUSTER	RURAL				.250		.520			.770
	MUNIC				1.090		6.450			7.540
	TOTAL				1.340		6.970			8.310
DEER LODGE	RURAL	2.700			.160					2.860
	MUNIC	.170			.030	.590	4.106	.350		5.246
	TOTAL	2.870			.190	.590	4.106	.350		8.106
FERGUS	RURAL				.995		1.557			2.552
	MUNIC				.575	.130	5.783			6.488
	TOTAL				1.570	.130	7.340			9.040
FLATHEAD	RURAL	.800			2.050		8.470	2.686		14.006
	MUNIC	.200			.250		20.926	.690		22.066
	TOTAL	1.000			2.300		29.396	3.376		36.072
GALLATIN	RURAL	.030			2.530	.940	2.280	.527		6.307
	MUNIC	1.520			1.932		9.730	3.353		16.535
	TOTAL	1.550			4.462	.940	12.010	3.880		22.842
HILL	RURAL				.270	.396	.772	.160		1.598
	MUNIC	.210		.550	.070	.841	5.238	.732		7.641
	TOTAL	.210		.550	.340	1.237	6.010	.892		9.239
LEWIS AND CLARK	RURAL	.980	.710		.410		5.742			7.842
	MUNIC	1.610			.400		13.498	3.407	1.131	20.046
	TOTAL	2.590	.710		.810		19.240	3.407	1.131	27.888
MISSOULA	RURAL	.620					11.694	2.001		14.315
	MUNIC	.110					19.991	2.961	.191	23.253
	TOTAL	.730					31.685	4.962	.191	37.568
SILVER BOW	RURAL	2.380			1.510		6.784	4.388		15.062
	MUNIC	.360			.740	.750	4.828	3.084	.892	10.654
	TOTAL	2.740			2.250	.750	11.612	7.472	.892	25.716
YELLOWSTONE	RURAL	1.264				.772	10.908	8.568		21.512
	MUNIC						23.354	16.389		39.743
	TOTAL	1.264				.772	34.262	24.957		61.255
TOTAL	RURAL	16.006	.710		8.175	2.108	56.627	30.118		113.744
	MUNIC	4.920		.550	5.087	2.311	123.070	44.510	2.806	183.254
	TOTAL	20.926	.710	.550	13.262	4.419	179.697	74.628	2.806	296.998

TABLE NUMBER 11

SUMMARY OF SURFACE TYPES
NET CONSTRUCTED LENGTH -- BY PROJECT CLASS
FEDERAL AID INTERSTATE SYSTEM

PROJECT CLASS		PRIMITIVE	UNIM-PROVED	GRADED & DRAINED	GRAVEL	BIT SURF TREAT	ROAD MIX	PLANT MIX	P.C. CONCRETE	TOTAL
F	RURAL							.423		.423
	MUNIC							1.411		1.411
	TOTAL							1.834		1.834
FI	RURAL						41.536	48.417		89.953
	MUNIC							2.672		2.672
	TOTAL						41.536	51.089		92.625
FGI	RURAL						.426			.426
FHP	RURAL						.568	15.290		15.858
IN	RURAL							17.210		17.210
I	RURAL							846.612	64.611	911.223
	MUNIC							19.585	4.944	24.529
	TOTAL							866.197	69.555	935.752
FAP	RURAL						57.269	23.016		80.285
	MUNIC						.203			.203
	TOTAL						57.472	23.016		80.488
NRH	RURAL						9.578			9.578
WPGH	RURAL						2.066	.241		2.307
IG	RURAL							26.062	11.039	37.101
TOTAL	RURAL						111.443	977.271	75.650	1164.364
	MUNIC						.203	23.668	4.944	28.815
	TOTAL						111.646	1000.939	80.594	1193.179

TABLE NUMBER 12

SUMMARY OF SURFACE TYPES
NET CONSTRUCTED LENGTH -- BY PROJECT CLASS
FEDERAL AID PRIMARY SYSTEM--LESS INTERSTATE

PROJECT CLASS		PRIMITIVE	UNIM-PROVED	GRADED & DRAINED	GRAVEL	BIT SURF TREAT	ROAD MIX	PLANT MIX	P.C. CONCRETE	TOTAL
F	RURAL				2.997	189.257	447.492	1486.869		2126.615
	MUNIC					1.972	6.978	38.233	.557	47.740
	TOTAL				2.997	191.229	454.470	1525.102	.557	2174.355
FI	RURAL					.967	17.277	5.897		24.141
	MUNIC						.071	.743		.814
	TOTAL					.967	17.348	6.640		24.955
FG	RURAL						2.187	8.888	.762	11.837
	MUNIC						.023	.301	.205	.529
	TOTAL						2.210	9.189	.967	12.366
FGI	RURAL						.163			.163
S	RURAL					10.065	47.154	.806		58.025
	MUNIC					.553	.610	.589		1.752
	TOTAL					10.618	47.764	1.395		59.777
SG	RURAL							.862		.862
U	RURAL							5.663		5.663
	MUNIC							20.031	.332	20.363
	TOTAL							25.694	.332	26.026
UG	MUNIC							.123	.446	.569
FL	RURAL							3.028		3.028
FHP	RURAL			.613	12.982	71.443	90.824	251.708		427.570
	MUNIC					1.190	.883	2.575		4.648
	TOTAL			.613	12.982	72.633	91.707	254.283		432.218
ERF	RURAL						3.670			3.670
CC	RURAL	11.797		1.483	.246	4.876	1.300	.622		20.324
MC	MUNIC	.164			.058	1.815	2.104	3.301	2.009	9.451
IN	RURAL							.243		.243
USG	RURAL							.066		.066
I	RURAL						1.913	30.816		32.729
	MUNIC						.123	2.356		2.479
	TOTAL						2.036	33.172		35.208
DF	RURAL					.336	8.710	99.462		108.508
	MUNIC					.321		2.918		3.239
	TOTAL					.657	8.710	102.380		111.747

TABLE NUMBER 12

SUMMARY OF SURFACE TYPES
NET CONSTRUCTED LENGTH -- BY PROJECT CLASS
FEDERAL AID PRIMARY SYSTEM--LESS INTERSTATE

PROJECT CLASS		PRIMITIVE	UNIM-PROVED	GRADED & DRAINED	GRAVEL	BIT SURF TREAT	ROAD MIX	PLANT MIX	P.C. CONCRETE	TOTAL
DFG	RURAL					.249		.672		.921
	MUNIC					.323				.323
	TOTAL					.572		.672		1.244
ECHP	RURAL					8.836	46.920	7.884		63.640
	MUNIC						1.346			1.346
	TOTAL					8.836	48.266	7.884		64.986
FAP	RURAL				11.240	250.728	1217.682	54.415	1.247	1535.312
	MUNIC					3.262	24.553	4.959	.520	33.294
	TOTAL				11.240	253.990	1242.235	59.374	1.767	1568.606
FAS	RURAL					3.262	7.609			10.871
	MUNIC						.570			.570
	TOTAL					3.262	8.179			11.441
FAGH	RURAL						2.356			2.356
FAGM	MUNIC						1.045		.012	1.057
FLP	RURAL					22.719	13.541			36.260
NRFL	RURAL					4.602	.116			4.718
NRH	RURAL					9.702	163.272	1.523		174.497
	MUNIC						.491			.491
	TOTAL					9.702	163.763	1.523		174.988
NRM	RURAL					.038	7.149			7.187
	MUNIC					.220	4.527	.414	.394	5.555
	TOTAL					.258	11.676	.414	.394	12.742
NRS	RURAL					1.283	17.079			18.362
	MUNIC						.516			.516
	TOTAL					1.283	17.595			18.878
WPH	RURAL			6.135			3.893			10.028
WPMH	MUNIC						1.766		.049	1.815
WPMS	MUNIC						.312			.312
WPSO	RURAL						2.200			2.200
WPSS	RURAL						.179			.179
WPGH	RURAL						7.279			7.279
WPGM	MUNIC								.095	.095

TABLE NUMBER 12

SUMMARY OF SURFACE TYPES
NET CONSTRUCTED LENGTH -- BY PROJECT CLASS
FEDERAL AID PRIMARY SYSTEM--LESS INTERSTATE

PROJECT CLASS		PRIMITIVE	UNIM-PROVED	GRADED & DRAINED	GRAVEL	BIT SURF TREAT	ROAD MIX	PLANT MIX	P.C. CONCRETE	TOTAL
WPGS	RURAL						.409			.409
SC	MUNIC					.034				.034
SAP	RURAL						.893			.893
	MUNIC						.425			.425
	TOTAL						1.318			1.318
IG	RURAL							.465		.465
	MUNIC							.373		.373
	TOTAL							.838		.838
ERFO	RURAL							19.459		19.459
AE	RURAL						6.954	51.048		58.002
UF	RURAL							1.191		1.191
	MUNIC							.482		.482
	TOTAL							1.673		1.673
FRF	RURAL							101.480		101.480
	MUNIC							1.619		1.619
	TOTAL							103.099		103.099
EHS	RURAL							1.038		1.038
	MUNIC							.121		.121
	TOTAL							1.159		1.159
FFLH	RURAL							9.217		9.217
RF	RURAL							7.064		7.064
TOTAL	RURAL	11.797		8.231	27.465	578.363	2118.221	2150.386	2.009	4896.472
	MUNIC	.164			.058	9.690	46.343	79.138	4.619	140.012
	TOTAL	11.961		8.231	27.523	588.053	2164.564	2229.524	6.628	5036.484

TABLE NUMBER 13

SUMMARY OF SURFACE TYPES
NET CONSTRUCTED LENGTH -- BY PROJECT CLASS
FEDERAL AID SECONDARY SYSTEM

PROJECT CLASS		PRIMITIVE	UNIM-PROVED	GRADED & DRAINED	GRAVEL	BIT SURF TREAT	ROAD MIX	PLANT MIX	P.C. CONCRETE	TOTAL
F	RURAL						.798	.341		1.139
	MUNIC							.930		.930
	TOTAL						.798	1.271		2.069
FI	RURAL						.088			.088
S	RURAL			9.453	851.073	235.207	567.238	1463.732		3126.703
	MUNIC				1.817	1.680	13.077	17.103		33.677
	TOTAL			9.453	852.890	236.887	580.315	1480.835		3160.380
SG	RURAL						1.574	.709		2.283
FHP	RURAL				5.384	12.682	5.881	141.938		165.885
ERS	RURAL				.520	.030	1.081	.032		1.663
CC	RURAL	57.412	135.497	386.254	1378.460	97.896	50.133	.336		2105.988
	MUNIC				.503					.503
	TOTAL	57.412	135.497	386.254	1378.963	97.896	50.133	.336		2106.491
MC	MUNIC				2.608	4.154	1.292	1.046	.265	9.365
US	RURAL							1.350		1.350
I	RURAL				.189	1.185		10.516		11.890
	MUNIC					.258		.603		.861
	TOTAL				.189	1.443		11.119		12.751
DS	RURAL				10.177	9.052	4.338	47.387		70.954
DARM	RURAL						29.831			29.831
	MUNIC						.296			.296
	TOTAL						30.127			30.127
EFHP	RURAL						2.905			2.905
FAP	RURAL				7.180	1.219	41.772	.048	.193	50.412
	MUNIC					.438	.083		.072	.593
	TOTAL				7.180	1.657	41.855	.048	.265	51.005
FAS	RURAL				32.810	17.583	31.872			82.265
	MUNIC					.599	.567			1.166
	TOTAL				32.810	18.182	32.439			83.431
FLP	RURAL							9.525		9.525
NRH	RURAL					13.516				13.516
	MUNIC					.289				.289
	TOTAL					13.805				13.805

TABLE NUMBER 13

SUMMARY OF SURFACE TYPES
NET CONSTRUCTED LENGTH -- BY PROJECT CLASS
FEDERAL AID SECONDARY SYSTEM

PROJECT CLASS		PRIMITIVE	UNIM-PROVED	GRADED & DRAINED	GRAVEL	BIT SURF TREAT	ROAD MIX	PLANT MIX	P.C. CONCRETE	TOTAL
NRM	MUNIC						.262			.262
NRS	RURAL				9.729	6.851	5.132			21.712
	MUNIC				.509					.509
	TOTAL				10.238	6.851	5.132			22.221
WPSO	RURAL				6.399	2.858	5.226			14.483
WPGS	RURAL					.264				.264
SC	RURAL						1.666			1.666
	MUNIC						1.613			1.613
	TOTAL						3.279			3.279
SAP	RURAL						3.023			3.023
	MUNIC						.200			.200
	TOTAL						3.223			3.223
WER	RURAL				.170					.170
RAD	RURAL				26.192					26.192
ERFO	RURAL							22.185		22.185
AAD	RURAL							39.721		39.721
	MUNIC							.452		.452
	TOTAL							40.173		40.173
SRS	RURAL				3.402			106.849		110.251
	MUNIC							1.703		1.703
	TOTAL				3.402			108.552		111.954
DP	RURAL								.157	.157
RS	RURAL				6.585		.917	41.709		49.211
ASI	RURAL							23.090		23.090
TOTAL	RURAL	57.412	135.497	395.707	2338.270	398.343	753.475	1909.468	.350	5988.522
	MUNIC				5.437	7.418	17.390	21.837	.337	52.419
	TOTAL	57.412	135.497	395.707	2343.707	405.761	770.865	1931.305	.687	6040.941

TABLE NUMBER 14

SUMMARY OF SURFACE TYPES
NET CONSTRUCTED LENGTH -- BY PROJECT CLASS
FEDERAL AID URBAN SYSTEM

PROJECT CLASS		PRIMITIVE	UNIM-PROVED	GRADED & DRAINED	GRAVEL	BIT SURF TREAT	ROAD MIX	PLANT MIX	P.C. CONCRETE	TOTAL
F	RURAL							4.669		4.669
	MUNIC							1.591		1.591
	TOTAL							6.260		6.260
FG	MUNIC							.252	.199	.451
S	RURAL					1.168	1.420	13.526		16.114
	MUNIC						3.044	5.955		8.999
	TOTAL					1.168	4.464	19.481		25.113
SG	MUNIC							.053		.053
U	RURAL							.530		.530
	MUNIC							6.126		6.126
	TOTAL							6.656		6.656
UG	RURAL							.040		.040
	MUNIC							.440		.440
	TOTAL							.480		.480
CC	RURAL	16.006	.710		8.175	.940	42.175	3.191		71.197
MC	MUNIC	4.920		.550	5.087	1.470	110.251	14.363	.250	136.891
US	RURAL							3.959		3.959
	MUNIC					.841	1.161	4.015		6.017
	TOTAL					.841	1.161	7.974		9.976
I	RURAL							3.199		3.199
	MUNIC						.176	3.233		3.409
	TOTAL						.176	6.432		6.608
FAP	RURAL						3.620			3.620
	MUNIC						2.880	1.054	.393	4.327
	TOTAL						6.500	1.054	.393	7.947
FAGM	MUNIC								.191	.191
NRH	RURAL						3.496			3.496
	MUNIC						.010			.010
	TOTAL						3.506			3.506
NRM	MUNIC						1.245	3.617	1.413	6.275
NRS	RURAL						4.622			4.622
	MUNIC						.942			.942
	TOTAL						5.564			5.564
WPMH	MUNIC							.234		.234

TABLE NUMBER 14

SUMMARY OF SURFACE TYPES
NET CONSTRUCTED LENGTH -- BY PROJECT CLASS
FEDERAL AID URBAN SYSTEM

PROJECT CLASS		PRIMITIVE	UNIM-PROVED	GRADED & DRAINED	GRAVEL	BIT SURF TREAT	ROAD MIX	PLANT MIX	P.C. CONCRETE	TOTAL
WPMS	RURAL						1.108			1.108
	MUNIC						3.084	.143	.360	3.587
	TOTAL						4.192	.143	.360	4.695
WPGM	MUNIC						.183			.183
WPGS	RURAL						.186			.186
IG	RURAL							.583		.583
	MUNIC						.094			.094
	TOTAL						.094	.583		.677
UF	RURAL							.390		.390
	MUNIC							2.298		2.298
	TOTAL							2.688		2.688
FU	MUNIC							.622		.622
M	RURAL							.031		.031
	MUNIC							.514		.514
	TOTAL							.545		.545
TOTAL	RURAL	16.006	.710		8.175	2.108	56.627	30.118		113.744
	MUNIC	4.920		.550	5.087	2.311	123.070	44.510	2.806	183.254
	TOTAL	20.926	.710	.550	13.262	4.419	179.697	74.628	2.806	296.998

TABLE NUMBER 15

SUMMARY OF SURFACE TYPES
NET CONSTRUCTED LENGTH -- BY YEAR BUILT
FEDERAL AID INTERSTATE SYSTEM

YEAR BUILT		PRIMITIVE	UNIM-PROVED	GRADED & DRAINED	GRAVEL	BIT SURF TREAT	ROAD MIX	PLANT MIX	P.C. CONCRETE	TOTAL
1923	RURAL						5.742			5.742
1926	RURAL						2.032			2.032
1927	RURAL						9.578	3.035		12.613
1928	RURAL						.049			.049
1931	RURAL						24.625	14.574		39.199
	MUNIC						.170			.170
	TOTAL						24.795	14.574		39.369
1933	RURAL						7.398			7.398
1934	RURAL						1.071			1.071
1936	RURAL						.102	.241		.343
1937	RURAL						3.710			3.710
1938	RURAL						5.307			5.307
1940	RURAL						2.881			2.881
1941	RURAL						1.293			1.293
1943	RURAL						.235			.235
1945	RURAL						1.972	8.442		10.414
1946	RURAL						.025			.025
	MUNIC						.033			.033
	TOTAL						.058			.058
1947	RURAL						3.461			3.461
1948	RURAL						9.104			9.104
1949	RURAL						.834			.834
1950	RURAL						7.441	13.093		20.534
	MUNIC							1.785		1.785
	TOTAL						7.441	14.878		22.319
1951	RURAL						5.065	12.255		17.320
1952	RURAL						7.128	7.353		14.481
1954	RURAL						2.765	9.187		11.952

TABLE NUMBER 15

SUMMARY OF SURFACE TYPES
NET CONSTRUCTED LENGTH -- BY YEAR BUILT
FEDERAL AID INTERSTATE SYSTEM

YEAR BUILT		PRIMITIVE	UNIM-PROVED	GRADED & DRAINED	GRAVEL	BIT SURF TREAT	ROAD MIX	PLANT MIX	P.C. CONCRETE	TOTAL
1956	RURAL						9.625	17.908		27.533
	MUNIC							.887		.887
	TOTAL						9.625	18.795		28.420
1957	RURAL							.025		.025
	MUNIC							1.364		1.364
	TOTAL							1.389		1.389
1958	RURAL							13.831		13.831
1959	RURAL							16.630		16.630
1960	RURAL							44.107		44.107
	MUNIC							.307		.307
	TOTAL							44.414		44.414
1961	RURAL							42.342	.799	43.141
	MUNIC							.950		.950
	TOTAL							43.292	.799	44.091
1962	RURAL							51.944		51.944
	MUNIC							4.117		4.117
	TOTAL							56.061		56.061
1963	RURAL							59.995		59.995
	MUNIC							3.080		3.080
	TOTAL							63.075		63.075
1964	RURAL							90.340	15.166	105.506
	MUNIC							.048	1.620	1.668
	TOTAL							90.388	16.786	107.174
1965	RURAL							18.491		18.491
	MUNIC							1.239		1.239
	TOTAL							19.730		19.730
1966	RURAL							42.261	34.415	76.676
	MUNIC							6.272	2.001	8.273
	TOTAL							48.533	36.416	84.949
1967	RURAL							71.124	3.709	74.833
	MUNIC							.881	1.323	2.204
	TOTAL							72.005	5.032	77.037
1968	RURAL							29.727		29.727
1969	RURAL							37.749	4.359	42.108
	MUNIC							.789		.789
	TOTAL							38.538	4.359	42.897

TABLE NUMBER 15

SUMMARY OF SURFACE TYPES
NET CONSTRUCTED LENGTH -- BY YEAR BUILT
FEDERAL AID INTERSTATE SYSTEM

YEAR BUILT		PRIMITIVE	UNIM-PROVED	GRADED & DRAINED	GRAVEL	BIT SURF TREAT	ROAD MIX	PLANT MIX	P.C. CONCRETE	TOTAL
1970	RURAL							57.923	7.017	64.940
1971	RURAL							42.353		42.353
	MUNIC							1.519		1.519
	TOTAL							43.872		43.872
1972	RURAL							117.575	10.185	127.760
1973	RURAL							105.402		105.402
	MUNIC							.430		.430
	TOTAL							105.832		105.832
1974	RURAL							10.622		10.622
1975	RURAL							38.742		38.742
TOTAL	RURAL						111.443	977.271	75.650	1164.364
	MUNIC						.203	23.668	4.944	28.815
	TOTAL						111.646	1000.939	80.594	1193.179

TABLE NUMBER 16

SUMMARY OF SURFACE TYPES
NET CONSTRUCTED LENGTH -- BY YEAR BUILT
FEDERAL AID PRIMARY SYSTEM--LESS INTERSTATE

YEAR BUILT		PRIMITIVE	UNIM-PROVED	GRADED & DRAINED	GRAVEL	BIT SURF TREAT	ROAD MIX	PLANT MIX	P.C. CONCRETE	TOTAL
NOT STATED	RURAL	2.500								2.500
	MUNIC					1.300				1.300
	TOTAL	2.500				1.300				3.800
1918	MUNIC					.336	.280	.879	1.376	2.871
1919	MUNIC						.980			.980
1920	RURAL						4.069			4.069
	MUNIC						1.033	.811	.694	2.538
	TOTAL						5.102	.811	.694	6.607
1921	RURAL					12.498	19.436		1.247	33.181
	MUNIC					.866	2.543		.189	3.598
	TOTAL					13.364	21.979		1.436	36.779
1922	RURAL					1.585	14.796	.458		16.839
	MUNIC								.136	.136
	TOTAL					1.585	14.796	.458	.136	16.975
1923	RURAL				13.077	1.150	14.475			28.702
	MUNIC						.071	1.904	.042	2.017
	TOTAL				13.077	1.150	14.546	1.904	.042	30.719
1924	RURAL			.613	10.305		18.704			29.622
1925	RURAL						18.989			18.989
1926	RURAL					2.053	.035			2.088
	MUNIC					.346				.346
	TOTAL					2.399	.035			2.434
1927	RURAL						21.320			21.320
1928	RURAL					19.277	45.641			64.918
	MUNIC					.229	.910	.579	.081	1.799
	TOTAL					19.506	46.551	.579	.081	66.717
1929	RURAL					16.073	3.273	14.074		33.420
	MUNIC							2.172		2.172
	TOTAL					16.073	3.273	16.246		35.592
1930	RURAL					1.808	10.858	1.243		13.909
	MUNIC						.396	1.588		1.984
	TOTAL					1.808	11.254	2.831		15.893
1931	RURAL					39.636	140.663	5.058		185.357
	MUNIC						3.129	.971		4.100
	TOTAL					39.636	143.792	6.029		189.457

TABLE NUMBER 16

SUMMARY OF SURFACE TYPES
NET CONSTRUCTED LENGTH -- BY YEAR BUILT
FEDERAL AID PRIMARY SYSTEM--LESS INTERSTATE

YEAR BUILT		PRIMITIVE	UNIM-PROVED	GRADED & DRAINED	GRAVEL	BIT SURF TREAT	ROAD MIX	PLANT MIX	P.C. CONCRETE	TOTAL
1932	RURAL					18.420	45.356	1.691		65.467
	MUNIC					.919	1.786		.112	2.817
	TOTAL					19.339	47.142	1.691	.112	68.284
1933	RURAL					67.685	125.718	4.949		198.352
	MUNIC					.987	1.845			2.832
	TOTAL					68.672	127.563	4.949		201.184
1934	RURAL					23.562	209.228	1.576		234.366
	MUNIC					.220	6.715	1.206	.293	8.434
	TOTAL					23.782	215.943	2.782	.293	242.800
1935	RURAL					21.984	102.733	8.045		132.762
	MUNIC						2.045			2.045
	TOTAL					21.984	104.778	8.045		134.807
1936	RURAL			6.135		33.287	234.253	14.961		288.636
	MUNIC						3.679	1.764	.231	5.674
	TOTAL			6.135		33.287	237.932	16.725	.231	294.310
1937	RURAL					13.277	134.270	6.518		154.065
	MUNIC						3.429			3.429
	TOTAL					13.277	137.699	6.518		157.494
1938	RURAL					2.407	72.191			74.598
	MUNIC						.235		.049	.284
	TOTAL					2.407	72.426		.049	74.882
1939	RURAL					3.997	90.591	3.568		98.156
	MUNIC						4.088		.012	4.100
	TOTAL					3.997	94.679	3.568	.012	102.256
1940	RURAL					31.566	101.236	8.897		141.699
	MUNIC						2.308			2.308
	TOTAL					31.566	103.544	8.897		144.007
1941	RURAL					8.654	67.892	6.838		83.384
	MUNIC					.247	.332			.579
	TOTAL					8.901	68.224	6.838		83.963
1942	RURAL					5.071	47.333	3.217		55.621
	MUNIC						.433			.433
	TOTAL					5.071	47.766	3.217		56.054
1943	RURAL						6.009	.144		6.153
	MUNIC					1.054	.133			1.187
	TOTAL					1.054	6.142	.144		7.340
1944	RURAL					5.650		4.470		10.120

TABLE NUMBER 16

SUMMARY OF SURFACE TYPES
NET CONSTRUCTED LENGTH -- BY YEAR BUILT
FEDERAL AID PRIMARY SYSTEM--LESS INTERSTATE

YEAR BUILT		PRIMITIVE	UNIM-PROVED	GRADED & DRAINED	GRAVEL	BIT SURF TREAT	ROAD MIX	PLANT MIX	P.C. CONCRETE	TOTAL
1945	RURAL					4.876	14.349			19.225
	MUNIC						.930			.930
	TOTAL					4.876	15.279			20.155
1946	RURAL					7.432	23.250	12.125		42.807
1947	RURAL					13.454	24.206	23.908		61.568
	MUNIC						1.590			1.590
	TOTAL					13.454	25.796	23.908		63.158
1948	RURAL					30.341	75.144	24.829		130.314
	MUNIC					.601	1.176	.789		2.566
	TOTAL					30.942	76.320	25.618		132.880
1949	RURAL					10.912	57.582	35.843		104.337
	MUNIC						2.452	1.839	.243	4.534
	TOTAL					10.912	60.034	37.682	.243	108.871
1950	RURAL					.492	61.172	51.691		113.355
	MUNIC						.494	.506		1.000
	TOTAL					.492	61.666	52.197		114.355
1951	RURAL					24.523	23.874	24.925		73.322
	MUNIC						.408	.544		.952
	TOTAL					24.523	24.282	25.469		74.274
1952	RURAL	5.144		1.483			74.740	32.262		113.629
	MUNIC						.783	2.927	.069	3.779
	TOTAL	5.144		1.483			75.523	35.189	.069	117.408
1953	RURAL						58.474	1.563		60.037
	MUNIC						.191			.191
	TOTAL						58.665	1.563		60.228
1954	RURAL						66.021	67.662		133.683
	MUNIC						.429	.152		.581
	TOTAL						66.450	67.814		134.264
1955	RURAL					22.034	31.719	88.611		142.364
	MUNIC						.741	2.036		2.777
	TOTAL					22.034	32.460	90.647		145.141
1956	RURAL					22.893	12.657	90.941		126.491
	MUNIC					1.875	.214	4.411		6.500
	TOTAL					24.768	12.871	95.352		132.991
1957	RURAL					34.586	8.865	72.486		115.937
	MUNIC					.370	.245	1.370		1.985
	TOTAL					34.956	9.110	73.856		117.922

TABLE NUMBER 16

SUMMARY OF SURFACE TYPES
NET CONSTRUCTED LENGTH -- BY YEAR BUILT
FEDERAL AID PRIMARY SYSTEM--LESS INTERSTATE

YEAR BUILT		PRIMITIVE	UNIM-PROVED	GRADED & DRAINED	GRAVEL	BIT SURF TREAT	ROAD MIX	PLANT MIX	P.C. CONCRETE	TOTAL
1958	RURAL					27.435	4.382	84.260		116.077
	MUNIC							3.679		3.679
	TOTAL					27.435	4.382	87.939		119.756
1959	RURAL					9.928	8.710	96.401		115.039
	MUNIC					.323	.072	2.845		3.240
	TOTAL					10.251	8.782	99.246		118.279
1960	RURAL					8.298	2.086	149.243		159.627
	MUNIC							4.861		4.861
	TOTAL					8.298	2.086	154.104		164.488
1961	RURAL					.011	5.088	145.173		150.272
	MUNIC							4.074		4.074
	TOTAL					.011	5.088	149.247		154.346
1962	RURAL					9.617		74.484		84.101
	MUNIC							4.147	.521	4.668
	TOTAL					9.617		78.631	.521	88.769
1963	RURAL					11.418	7.427	128.420	.762	148.027
	MUNIC							6.439		6.439
	TOTAL					11.418	7.427	134.859	.762	154.466
1964	RURAL						1.911	93.302		95.213
	MUNIC							.943		.943
	TOTAL						1.911	94.245		96.156
1965	RURAL						.521	131.490		132.011
	MUNIC							4.505	.137	4.642
	TOTAL						.521	135.995	.137	136.653
1966	RURAL					4.707	1.561	69.394		75.662
	MUNIC							3.064		3.064
	TOTAL					4.707	1.561	72.458		78.726
1967	RURAL							135.278		135.278
	MUNIC							2.075		2.075
	TOTAL							137.353		137.353
1968	RURAL						1.931	89.839		91.770
	MUNIC							2.622		2.622
	TOTAL						1.931	92.461		94.392
1969	RURAL	3.707				5.766	2.427	52.137		64.037
	MUNIC						.101	.900		1.001
	TOTAL	3.707				5.766	2.528	53.037		65.038

TABLE NUMBER 16

SUMMARY OF SURFACE TYPES
NET CONSTRUCTED LENGTH -- BY YEAR BUILT
FEDERAL AID PRIMARY SYSTEM--LESS INTERSTATE

YEAR BUILT		PRIMITIVE	UNIM-PROVED	GRADED & DRAINED	GRAVEL	BIT SURF TREAT	ROAD MIX	PLANT MIX	P.C. CONCRETE	TOTAL
1970	RURAL						.815	43.395		44.210
	MUNIC						.123	5.652		5.775
	TOTAL						.938	49.047		49.985
1971	RURAL						.240	50.218		50.458
	MUNIC					.017	.024	2.383		2.424
	TOTAL					.017	.264	52.601		52.882
1972	RURAL	.446			3.243			21.142		24.831
	MUNIC	.164			.058			1.248	.177	1.647
	TOTAL	.610			3.301			22.390	.177	26.478
1973	RURAL							63.001		63.001
	MUNIC							1.955	.257	2.212
	TOTAL							64.956	.257	65.213
1974	RURAL				.840			86.039		86.879
	MUNIC							1.191		1.191
	TOTAL				.840			87.230		88.070
1975	RURAL							24.617		24.617
	MUNIC							.107		.107
	TOTAL							24.724		24.724
TOTAL	RURAL	11.797		8.231	27.465	578.363	2118.221	2150.386	2.009	4896.472
	MUNIC	.164			.058	9.690	46.343	79.138	4.619	140.012
	TOTAL	11.961		8.231	27.523	588.053	2164.564	2229.524	6.628	5036.484

TABLE NUMBER 17

SUMMARY OF SURFACE TYPES
NET CONSTRUCTED LENGTH -- BY YEAR BUILT
FEDERAL AID SECONDARY SYSTEM

YEAR BUILT		PRIMITIVE	UNIM-PROVED	GRADED & DRAINED	GRAVEL	BIT SURF TREAT	ROAD MIX	PLANT MIX	P.C. CONCRETE	TOTAL
NOT STATED	RURAL	2.552			76.925	5.100				84.577
1912	RURAL			.208						.208
1920	RURAL						.100			.100
1921	RURAL					1.100				1.100
1922	RURAL				7.180		3.059		.193	10.432
1924	RURAL				.365					.365
	MUNIC				.603					.603
	TOTAL				.968					.968
1925	MUNIC				.180					.180
1926	RURAL						2.776			2.776
1927	RURAL					.119				.119
	MUNIC					.529				.529
	TOTAL					.648				.648
1929	RURAL						7.063			7.063
1930	RURAL						7.693			7.693
1932	RURAL						3.959			3.959
1933	RURAL						2.905			2.905
1934	RURAL				9.729	14.945				24.674
	MUNIC				.509	.289				.798
	TOTAL				10.238	15.234				25.472
1935	RURAL						2.710	13.501		16.211
	MUNIC					.220				.220
	TOTAL					.220	2.710	13.501		16.431
1936	RURAL				6.399	8.544	7.555			22.498
	MUNIC					.280				.280
	TOTAL				6.399	8.824	7.555			22.778
1937	RURAL						1.464			1.464
	MUNIC						.211			.211
	TOTAL						1.675			1.675
1938	RURAL						1.783			1.783
	MUNIC					.260	.350			.610
	TOTAL					.260	2.133			2.393

TABLE NUMBER 17

SUMMARY OF SURFACE TYPES
NET CONSTRUCTED LENGTH -- BY YEAR BUILT
FEDERAL AID SECONDARY SYSTEM

YEAR BUILT		PRIMITIVE	UNIM-PROVED	GRADED & DRAINED	GRAVEL	BIT SURF TREAT	ROAD MIX	PLANT MIX	P.C. CONCRETE	TOTAL
1939	RURAL				6.186		3.036			9.222
	MUNIC						.295	.497		.792
	TOTAL				6.186		3.331	.497		10.014
1940	RURAL				8.471	7.897	5.056			21.424
1941	RURAL				5.465		14.854			20.319
	MUNIC						.544			.544
	TOTAL				5.465		15.398			20.863
1942	RURAL						17.349			17.349
1943	RURAL						30.327			30.327
	MUNIC						.296			.296
	TOTAL						30.623			30.623
1944	RURAL					3.852				3.852
	MUNIC					.599				.599
	TOTAL					4.451				4.451
1945	RURAL	14.900	55.513	101.711	303.349	17.792	31.561	5.194		530.020
	MUNIC				.995	.400	1.210	.164	.337	3.106
	TOTAL	14.900	55.513	101.711	304.344	18.192	32.771	5.358	.337	533.126
1946	RURAL		5.400	5.064	76.146	13.300	4.007			103.917
	MUNIC				.396					.396
	TOTAL		5.400	5.064	76.542	13.300	4.007			104.313
1947	RURAL				36.263	5.834	16.784	4.730		63.611
1948	RURAL		6.591		20.443		27.370	9.844		64.248
	MUNIC						1.649			1.649
	TOTAL		6.591		20.443		29.019	9.844		65.897
1949	RURAL				72.611	11.345	37.213	20.484		141.653
	MUNIC						.665			.665
	TOTAL				72.611	11.345	37.878	20.484		142.318
1950	RURAL				29.426	19.306	21.096	9.420		79.248
	MUNIC						1.236			1.236
	TOTAL				29.426	19.306	22.332	9.420		80.484
1951	RURAL			5.100	53.747	13.965	73.547	10.080		156.439
	MUNIC					.493	1.993			2.486
	TOTAL			5.100	53.747	14.458	75.540	10.080		158.925
1952	RURAL		.600		64.187		48.602	32.114		145.503
	MUNIC						1.645	.306		1.951
	TOTAL		.600		64.187		50.247	32.420		147.454

TABLE NUMBER 17

SUMMARY OF SURFACE TYPES
NET CONSTRUCTED LENGTH -- BY YEAR BUILT
FEDERAL AID SECONDARY SYSTEM

YEAR BUILT		PRIMITIVE	UNIM-PROVED	GRADED & DRAINED	GRAVEL	BIT SURF TREAT	ROAD MIX	PLANT MIX	P.C. CONCRETE	TOTAL
1953	RURAL			27.188	53.191	7.270	123.631	4.238		215.518
	MUNIC						2.685			2.685
	TOTAL			27.188	53.191	7.270	126.316	4.238		218.203
1954	RURAL			16.599	100.767		124.847	19.693		261.906
	MUNIC						1.240	.320		1.560
	TOTAL			16.599	100.767		126.087	20.013		263.466
1955	RURAL	.241	2.423	57.631	97.058		91.826	15.293		264.472
	MUNIC						.967	.505		1.472
	TOTAL	.241	2.423	57.631	97.058		92.793	15.798		265.944
1956	RURAL		6.700	31.062	118.193	42.448	8.721	29.745		236.869
	MUNIC				.509		.722			1.231
	TOTAL		6.700	31.062	118.702	42.448	9.443	29.745		238.100
1957	RURAL	6.788	8.700	49.126	184.149	23.828	2.013	62.282		336.886
	MUNIC				.060	1.287	1.005			2.352
	TOTAL	6.788	8.700	49.126	184.209	25.115	3.018	62.282		339.238
1958	RURAL	14.400			57.898	78.803	5.913	103.481		260.495
	MUNIC					.562		.330		.892
	TOTAL	14.400			57.898	79.365	5.913	103.811		261.387
1959	RURAL			30.555	126.339	35.438	4.338	140.628		337.298
	MUNIC					.757				.757
	TOTAL			30.555	126.339	36.195	4.338	140.628		338.055
1960	RURAL		5.300	6.054	70.791	17.500	9.475	143.236		252.356
	MUNIC				.060			.802		.862
	TOTAL		5.300	6.054	70.851	17.500	9.475	144.038		253.218
1961	RURAL	2.500	11.900	5.467	149.925		.007	158.279		328.078
	MUNIC				.832		.640	1.198		2.670
	TOTAL	2.500	11.900	5.467	150.757		.647	159.477		330.748
1962	RURAL	10.831	6.418		94.202	13.835	2.846	138.534		266.666
	MUNIC				.510		.037	2.634		3.181
	TOTAL	10.831	6.418		94.712	13.835	2.883	141.168		269.847
1963	RURAL		8.855	12.562	68.262	.475	.435	121.899		212.488
	MUNIC					.225		4.853		5.078
	TOTAL		8.855	12.562	68.262	.700	.435	126.752		217.566
1964	RURAL			5.500	48.912	2.785	.891	140.212		198.300
	MUNIC				.236	1.227		2.265		3.728
	TOTAL			5.500	49.148	4.012	.891	142.477		202.028

TABLE NUMBER 17

SUMMARY OF SURFACE TYPES
NET CONSTRUCTED LENGTH -- BY YEAR BUILT
FEDERAL AID SECONDARY SYSTEM

YEAR BUILT		PRIMITIVE	UNIM-PROVED	GRADED & DRAINED	GRAVEL	BIT SURF TREAT	ROAD MIX	PLANT MIX	P.C. CONCRETE	TOTAL
1965	RURAL			3.800	38.278	11.383	1.056	73.539		128.056
	MUNIC							.415		.415
	TOTAL			3.800	38.278	11.383	1.056	73.954		128.471
1966	RURAL				70.827	8.177	3.814	71.800		154.618
	MUNIC							.474		.474
	TOTAL				70.827	8.177	3.814	72.274		155.092
1967	RURAL	1.000		15.870	10.226		1.041	108.987		137.124
	MUNIC					.130		1.319		1.449
	TOTAL	1.000		15.870	10.226	.130	1.041	110.306		138.573
1968	RURAL	3.000	8.397	6.300	62.211			78.921		158.829
	MUNIC							1.926		1.926
	TOTAL	3.000	8.397	6.300	62.211			80.847		160.755
1969	RURAL				13.100	3.500		87.184		103.784
	MUNIC							.249		.249
	TOTAL				13.100	3.500		87.433		104.033
1970	RURAL	1.200	5.800	4.500	59.911			65.690		137.101
	MUNIC				.235			.469		.704
	TOTAL	1.200	5.800	4.500	60.146			66.159		137.805
1971	RURAL		2.900		63.030	16.152		50.180		132.262
1972	RURAL				3.482			93.108		96.590
	MUNIC							1.295		1.295
	TOTAL				3.482			94.403		97.885
1973	RURAL			11.410	44.858			57.282		113.550
	MUNIC				.312			1.220		1.532
	TOTAL			11.410	45.170			58.502		115.082
1974	RURAL				7.070		.752	19.833		27.655
1975	RURAL				18.698	13.650		20.057	.157	52.562
	MUNIC					.160		.596		.756
	TOTAL				18.698	13.810		20.653	.157	53.318
TOTAL	RURAL	57.412	135.497	395.707	2338.270	398.343	753.475	1909.468	.350	5988.522
	MUNIC				5.437	7.418	17.390	21.837	.337	52.419
	TOTAL	57.412	135.497	395.707	2343.707	405.761	770.865	1931.305	.687	6040.941

TABLE NUMBER 18

SUMMARY OF SURFACE TYPES
NET CONSTRUCTED LENGTH -- BY YEAR BUILT
FEDERAL AID URBAN SYSTEM

YEAR BUILT		PRIMITIVE	UNIM-PROVED	GRADED & DRAINED	GRAVEL	BIT SURF TREAT	ROAD MIX	PLANT MIX	P.C. CONCRETE	TOTAL
NOT STATED	RURAL	15.756	.710		8.175	.940	37.020	1.241		63.842
	MUNIC	4.910		.550	5.087	1.470	102.275	11.296		125.588
	TOTAL	20.666	.710	.550	13.262	2.410	139.295	12.537		189.430
1915	MUNIC							.450		.450
1917	RURAL						1.530	.470		2.000
1918	MUNIC						.280			.280
1920	RURAL							.220		.220
1922	MUNIC						1.609	.281		1.890
1923	MUNIC						2.069			2.069
1926	MUNIC							.803		.803
1927	MUNIC								.642	.642
1928	RURAL						.280			.280
	MUNIC						.507			.507
	TOTAL						.787			.787
1929	MUNIC								.393	.393
1931	MUNIC							.566		.566
1934	RURAL						8.970			8.970
	MUNIC						2.953	3.231	.771	6.955
	TOTAL						11.923	3.231	.771	15.925
1936	RURAL						1.818			1.818
	MUNIC						2.551	.631	.360	3.542
	TOTAL						4.369	.631	.360	5.360
1937	MUNIC						.222			.222
1938	RURAL						.856			.856
1939	RURAL						.250			.250
	MUNIC						.490		.191	.681
	TOTAL						.740		.191	.931
1940	RURAL							1.050		1.050
1945	RURAL						.120			.120
	MUNIC						5.626			5.626
	TOTAL						5.746			5.746

TABLE NUMBER 18

SUMMARY OF SURFACE TYPES
NET CONSTRUCTED LENGTH -- BY YEAR BUILT
FEDERAL AID URBAN SYSTEM

YEAR BUILT		PRIMITIVE	UNIM-PROVED	GRADED & DRAINED	GRAVEL	BIT SURF TREAT	ROAD MIX	PLANT MIX	P.C. CONCRETE	TOTAL
1946	RURAL						1.170			1.170
	MUNIC								.250	.250
	TOTAL						1.170		.250	1.420
1947	RURAL							.483		.483
1948	RURAL						.584			.584
	MUNIC						.066			.066
	TOTAL						.650			.650
1949	MUNIC							.089		.089
1950	RURAL					.396				.396
	MUNIC							1.949		1.949
	TOTAL					.396		1.949		2.345
1952	RURAL							1.429		1.429
	MUNIC							.495		.495
	TOTAL							1.924		1.924
1953	RURAL					.772		.040		.812
	MUNIC							.356		.356
	TOTAL					.772		.396		1.168
1955	RURAL	.250					2.746			2.996
	MUNIC	.010					2.991	.019		3.020
	TOTAL	.260					5.737	.019		6.016
1956	RURAL						1.283	.364		1.647
1957	RURAL							.132		.132
	MUNIC					.841		1.334		2.175
	TOTAL					.841		1.466		2.307
1958	RURAL							2.350		2.350
	MUNIC						.441	.782		1.223
	TOTAL						.441	3.132		3.573
1959	RURAL							2.000		2.000
	MUNIC						.720	1.145	.199	2.064
	TOTAL						.720	3.145	.199	4.064
1960	RURAL							.593		.593
	MUNIC							.690		.690
	TOTAL							1.283		1.283
1961	RURAL							1.140		1.140
	MUNIC						.176	1.039		1.215
	TOTAL						.176	2.179		2.355

TABLE NUMBER 18

SUMMARY OF SURFACE TYPES
NET CONSTRUCTED LENGTH -- BY YEAR BUILT
FEDERAL AID URBAN SYSTEM

YEAR BUILT		PRIMITIVE	UNIM-PROVED	GRADED & DRAINED	GRAVEL	BIT SURF TREAT	ROAD MIX	PLANT MIX	P.C. CONCRETE	TOTAL
1962	RURAL							5.796		5.796
	MUNIC							2.198		2.198
	TOTAL							7.994		7.994
1963	RURAL							1.416		1.416
	MUNIC							3.601		3.601
	TOTAL							5.017		5.017
1964	RURAL							1.260		1.260
	MUNIC							.511		.511
	TOTAL							1.771		1.771
1965	RURAL							2.658		2.658
	MUNIC							5.866		5.866
	TOTAL							8.524		8.524
1966	RURAL							2.340		2.340
	MUNIC						.094	.916		1.010
	TOTAL						.094	3.256		3.350
1967	RURAL							1.250		1.250
	MUNIC							.785		.785
	TOTAL							2.035		2.035
1969	RURAL							.378		.378
	MUNIC							.032		.032
	TOTAL							.410		.410
1970	MUNIC							.622		.622
1971	RURAL							.906		.906
	MUNIC							1.538		1.538
	TOTAL							2.444		2.444
1972	RURAL							1.205		1.205
	MUNIC							1.569		1.569
	TOTAL							2.774		2.774
1973	RURAL							1.366		1.366
	MUNIC							1.483		1.483
	TOTAL							2.849		2.849
1975	RURAL							.031		.031
	MUNIC							.233		.233
	TOTAL							.264		.264

TABLE NUMBER 18

SUMMARY OF SURFACE TYPES
NET CONSTRUCTED LENGTH -- BY YEAR BUILT
FEDERAL AID URBAN SYSTEM

YEAR BUILT		PRIMITIVE	UNIM-PROVED	GRADED & DRAINED	GRAVEL	BIT SURF TREAT	ROAD MIX	PLANT MIX	P.C. CONCRETE	TOTAL
TOTAL	RURAL	16.006	.710		8.175	2.108	56.627	30.118		113.744
	MUNIC	4.920		.550	5.087	2.311	123.070	44.510	2.806	183.254
	TOTAL	20.926	.710	.550	13.262	4.419	179.697	74.628	2.806	296.998

TABLE NUMBER 19

SUMMARY OF SURFACE TYPES
NET CONSTRUCTED LENGTH -- BY SURFACE WIDTH
FEDERAL AID INTERSTATE SYSTEM

SURFACE WIDTH		PRIMITIVE	UNIM-PROVED	GRADED & DRAINED	GRAVEL	BIT SURF TREAT	ROAD MIX	PLANT MIX	P.C. CONCRETE	TOTAL
18	RURAL							.200		.200
20	RURAL						16.362			16.362
22	RURAL						4.672			4.672
	MUNIC						.057			.057
	TOTAL						4.729			4.729
24	RURAL						28.929	50.718		79.647
	MUNIC						.113	.634		.747
	TOTAL						29.042	51.352		80.394
26	RURAL						.054	13.176		13.230
28	RURAL							.707		.707
30	RURAL						8.739	1.637		10.376
	MUNIC						.033			.033
	TOTAL						8.772	1.637		10.409
31	RURAL							10.527		10.527
32	RURAL						52.687	29.765		82.452
34	RURAL							.708		.708
40	RURAL							.423		.423
	MUNIC							.766		.766
	TOTAL							1.189		1.189
42	RURAL							5.872		5.872
	MUNIC							1.128		1.128
	TOTAL							7.000		7.000
44	RURAL							173.604		173.604
	MUNIC							3.737		3.737
	TOTAL							177.341		177.341
48	RURAL							.359	.880	1.239
	MUNIC							1.151		1.151
	TOTAL							1.510	.880	2.390
54	RURAL							.300		.300
58	RURAL							10.943		10.943
	MUNIC							.468		.468
	TOTAL							11.411		11.411

TABLE NUMBER 19

SUMMARY OF SURFACE TYPES
NET CONSTRUCTED LENGTH -- BY SURFACE WIDTH
FEDERAL AID INTERSTATE SYSTEM

SURFACE WIDTH		PRIMITIVE	UNIM-PROVED	GRADED & DRAINED	GRAVEL	BIT SURF TREAT	ROAD MIX	PLANT MIX	P.C. CONCRETE	TOTAL
68	RURAL							14.782		14.782
	MUNIC							.542		.542
	TOTAL							15.324		15.324
70	RURAL							.055		.055
72	RURAL							.025		.025
74	RURAL							3.452		3.452
76	RURAL							572.814	74.770	647.584
	MUNIC							14.342	4.944	19.286
	TOTAL							587.156	79.714	666.870
80	RURAL							13.486		13.486
82	RURAL							73.718		73.718
	MUNIC							.900		.900
	TOTAL							74.618		74.618
TOTAL	RURAL						111.443	977.271	75.650	1164.364
	MUNIC						.203	23.668	4.944	28.815
	TOTAL						111.646	1000.939	80.594	1193.179

TABLE NUMBER 20

SUMMARY OF SURFACE TYPES
NET CONSTRUCTED LENGTH -- BY SURFACE WIDTH
FEDERAL AID PRIMARY SYSTEM--LESS INTERSTATE

SURFACE WIDTH		PRIMITIVE	UNIM-PROVED	GRADED & DRAINED	GRAVEL	BIT SURF TREAT	ROAD MIX	PLANT MIX	P.C. CONCRETE	TOTAL
8	RURAL	8.789								8.789
	MUNIC	.164								.164
	TOTAL	8.953								8.953
10	RURAL	3.008								3.008
11	RURAL			.613	18.584					19.197
14	RURAL			1.483						1.483
16	RURAL				4.798					4.798
18	RURAL					1.320	55.479		1.247	58.046
	MUNIC						2.674	.103		2.777
	TOTAL					1.320	58.153	.103	1.247	60.823
19	RURAL						.438			.438
20	RURAL					215.508	600.451	16.183		832.142
	MUNIC					2.085	8.683		.049	10.817
	TOTAL					217.593	609.134	16.183	.049	842.959
21	RURAL					2.729	45.296			48.025
	MUNIC						.182			.182
	TOTAL					2.729	45.478			48.207
22	RURAL					39.108	410.307	62.408		511.823
	MUNIC					.700	6.666	2.600		9.966
	TOTAL					39.808	416.973	65.008		521.789
23	RURAL						4.814			4.814
24	RURAL				.246	154.024	793.097	344.710		1292.077
	MUNIC				.058	1.777	13.957	6.584	.095	22.471
	TOTAL				.304	155.801	807.054	351.294	.095	1314.548
25	RURAL					62.320	24.236			86.556
	MUNIC					.601	.171	.197	.189	1.158
	TOTAL					62.921	24.407	.197	.189	87.714
26	RURAL					25.115	44.496	95.425		165.036
	MUNIC						.186	1.023		1.209
	TOTAL					25.115	44.682	96.448		166.245
27	RURAL						1.127			1.127
28	RURAL			6.135		32.639	81.468	299.852		420.094
	MUNIC					1.044	.255	2.186		3.485
	TOTAL			6.135		33.683	81.723	302.038		423.579

TABLE NUMBER 20

SUMMARY OF SURFACE TYPES
NET CONSTRUCTED LENGTH -- BY SURFACE WIDTH
FEDERAL AID PRIMARY SYSTEM--LESS INTERSTATE

SURFACE WIDTH		PRIMITIVE	UNIM-PROVED	GRADED & DRAINED	GRAVEL	BIT SURF TREAT	ROAD MIX	PLANT MIX	P.C. CONCRETE	TOTAL
29	RURAL					.317				.317
	MUNIC					.295				.295
	TOTAL					.612				.612
30	RURAL				.840	16.655	11.789	163.089		192.373
	MUNIC					.553	1.195		.217	1.965
	TOTAL				.840	17.208	12.984	163.089	.217	194.338
32	RURAL					25.852	25.756	618.974		670.582
	MUNIC					.921	.073	4.592		5.586
	TOTAL					26.773	25.829	623.566		676.168
33	MUNIC						.246			.246
34	RURAL				2.997	1.376	1.013	134.422		139.808
	MUNIC						.079			.079
	TOTAL				2.997	1.376	1.092	134.422		139.887
35	RURAL					1.221				1.221
36	RURAL						1.022	44.109		45.131
	MUNIC						.589	2.092	.119	2.800
	TOTAL						1.611	46.201	.119	47.931
37	RURAL							.182		.182
38	RURAL					.011	6.707	8.302		15.020
	MUNIC						.540	.503		1.043
	TOTAL					.011	7.247	8.805		16.063
39	MUNIC							.084	.042	.126
40	RURAL					.168	7.158	290.130		297.456
	MUNIC						4.716	3.781	.535	9.032
	TOTAL					.168	11.874	293.911	.535	306.488
41	MUNIC							1.288		1.288
42	RURAL							1.563		1.563
	MUNIC						.158	.054		.212
	TOTAL						.158	1.617		1.775
44	RURAL						.860	22.425		23.285
	MUNIC						.004	4.819	.330	5.153
	TOTAL						.864	27.244	.330	28.438
45	RURAL							.541		.541
	MUNIC							1.639		1.639
	TOTAL							2.180		2.180

TABLE NUMBER 20

SUMMARY OF SURFACE TYPES
NET CONSTRUCTED LENGTH -- BY SURFACE WIDTH
FEDERAL AID PRIMARY SYSTEM--LESS INTERSTATE

SURFACE WIDTH		PRIMITIVE	UNIM-PROVED	GRADED & DRAINED	GRAVEL	BIT SURF TREAT	ROAD MIX	PLANT MIX	P.C. CONCRETE	TOTAL
46	RURAL							.515		.515
	MUNIC					.293	.259	1.886		2.438
	TOTAL					.293	.259	2.401		2.953
47	MUNIC							1.527		1.527
48	RURAL							6.961		6.961
	MUNIC						1.213	12.134	.485	13.832
	TOTAL						1.213	19.095	.485	20.793
49	MUNIC							.654		.654
50	RURAL						.005	4.863		4.868
	MUNIC						.923	2.662	.618	4.203
	TOTAL						.928	7.525	.618	9.071
51	MUNIC							.329		.329
52	RURAL						.395	1.336	.563	2.294
	MUNIC						.588	1.997	.058	2.643
	TOTAL						.983	3.333	.621	4.937
53	MUNIC					.600	.225	1.378		2.203
54	MUNIC					.498	.195	1.004	.244	1.941
55	RURAL						2.178			2.178
	MUNIC							.934	.100	1.034
	TOTAL						2.178	.934	.100	3.212
56	RURAL							7.354	.199	7.553
	MUNIC						.245	2.449	.391	3.085
	TOTAL						.245	9.803	.590	10.638
57	MUNIC							.146		.146
58	RURAL							.063		.063
	MUNIC							.439	.132	.571
	TOTAL							.502	.132	.634
59	MUNIC							.792		.792
60	RURAL							1.209		1.209
	MUNIC						.839	1.301	.169	2.309
	TOTAL						.839	2.510	.169	3.518
61	RURAL							.057		.057
	MUNIC							.498		.498
	TOTAL							.555		.555

TABLE NUMBER 20

SUMMARY OF SURFACE TYPES
NET CONSTRUCTED LENGTH -- BY SURFACE WIDTH
FEDERAL AID PRIMARY SYSTEM--LESS INTERSTATE

SURFACE WIDTH		PRIMITIVE	UNIM-PROVED	GRADED & DRAINED	GRAVEL	BIT SURF TREAT	ROAD MIX	PLANT MIX	P.C. CONCRETE	TOTAL
62	MUNIC							2.690	.179	2.869
63	MUNIC						.059			.059
64	RURAL							1.456		1.456
	MUNIC							2.908	.075	2.983
	TOTAL							4.364	.075	4.439
66	RURAL							1.025		1.025
	MUNIC						.215	1.002		1.217
	TOTAL						.215	2.027		2.242
67	MUNIC								.006	.006
68	RURAL							9.971		9.971
	MUNIC						.193	2.132	.243	2.568
	TOTAL						.193	12.103	.243	12.539
70	MUNIC							.872	.115	.987
72	RURAL						.129	3.926		4.055
	MUNIC						.493	2.875		3.368
	TOTAL						.622	6.801		7.423
74	MUNIC						.118		.228	.346
75	MUNIC							.487		.487
76	RURAL							6.897		6.897
	MUNIC							1.875		1.875
	TOTAL							8.772		8.772
78	RURAL							.066		.066
	MUNIC						.101			.101
	TOTAL						.101	.066		.167
80	RURAL							.212		.212
	MUNIC						.303	.484		.787
	TOTAL						.303	.696		.999
82	MUNIC							.232		.232
83	RURAL							1.783		1.783
84	MUNIC					.323				.323
88	RURAL							.377		.377
	MUNIC							1.361		1.361
	TOTAL							1.738		1.738

TABLE NUMBER 20

SUMMARY OF SURFACE TYPES
NET CONSTRUCTED LENGTH -- BY SURFACE WIDTH
FEDERAL AID PRIMARY SYSTEM--LESS INTERSTATE

SURFACE WIDTH		PRIMITIVE	UNIM-PROVED	GRADED & DRAINED	GRAVEL	BIT SURF TREAT	ROAD MIX	PLANT MIX	P.C. CONCRETE	TOTAL
90	MUNIC							.545		.545
TOTAL	RURAL	11.797		8.231	27.465	578.363	2118.221	2150.386	2.009	4896.472
	MUNIC	.164			.058	9.690	46.343	79.138	4.619	140.012
	TOTAL	11.961		8.231	27.523	588.053	2164.564	2229.524	6.628	5036.484

TABLE NUMBER 21

SUMMARY OF SURFACE TYPES
NET CONSTRUCTED LENGTH -- BY SURFACE WIDTH
FEDERAL AID SECONDARY SYSTEM

SURFACE WIDTH		PRIMITIVE	UNIM-PROVED	GRADED & DRAINED	GRAVEL	BIT SURF TREAT	ROAD MIX	PLANT MIX	P.C. CONCRETE	TOTAL
NOT STATED	RURAL	2.000								2.000
8	RURAL	54.212								54.212
10	RURAL		8.178	.208						8.386
12	RURAL		31.315	14.140	22.803					68.258
14	RURAL		13.379	23.562	32.109					69.050
15	RURAL			5.300	8.234					13.534
16	RURAL		29.597	24.298	163.156		.566			217.617
	MUNIC				.330					.330
	TOTAL		29.597	24.298	163.486		.566			217.947
17	RURAL				.448		.047			.495
18	RURAL		9.399	48.288	243.453	7.375	18.976		.193	327.684
	MUNIC				.995	.132				1.127
	TOTAL		9.399	48.288	244.448	7.507	18.976		.193	328.811
19	RURAL			.204	2.084					2.288
20	RURAL		22.029	84.379	388.542	56.613	99.531			651.094
	MUNIC				.509	.212	2.951			3.672
	TOTAL		22.029	84.379	389.051	56.825	102.482			654.766
21	RURAL			4.162	35.280					39.442
	MUNIC					.625				.625
	TOTAL			4.162	35.280	.625				40.067
22	RURAL		10.900	51.307	156.020	16.129	41.228	47.170		322.754
	MUNIC				.295	.800				1.095
	TOTAL		10.900	51.307	156.315	16.929	41.228	47.170		323.849
23	RURAL			1.000	3.873	5.200				10.073
24	RURAL	1.200	8.000	66.398	993.474	131.841	580.553	668.306		2449.772
	MUNIC				2.816	2.316	11.731	4.192		21.055
	TOTAL	1.200	8.000	66.398	996.290	134.157	592.284	672.498		2470.827
25	RURAL				5.374	42.600		2.384		50.358
	MUNIC					.493				.493
	TOTAL				5.374	43.093		2.384		50.851
26	RURAL		1.300	57.419	112.868	72.477	3.715	99.075		346.854
	MUNIC				.312	.056		.157		.525
	TOTAL		1.300	57.419	113.180	72.533	3.715	99.232		347.379

TABLE NUMBER 21

SUMMARY OF SURFACE TYPES
NET CONSTRUCTED LENGTH -- BY SURFACE WIDTH
FEDERAL AID SECONDARY SYSTEM

SURFACE WIDTH		PRIMITIVE	UNIM-PROVED	GRADED & DRAINED	GRAVEL	BIT SURF TREAT	ROAD MIX	PLANT MIX	P.C. CONCRETE	TOTAL
27	RURAL				6.383					6.383
	MUNIC							.193		.193
	TOTAL				6.383			.193		6.576
28	RURAL		.300	6.422	95.273	25.739	4.797	671.733		804.264
	MUNIC					.625	.575	2.046		3.246
	TOTAL		.300	6.422	95.273	26.364	5.372	673.779		807.510
29	RURAL				.459	17.620				18.079
30	RURAL			8.000	5.989	18.597	3.737	330.516		366.839
	MUNIC					.506	.135	5.160		5.801
	TOTAL			8.000	5.989	19.103	3.872	335.676		372.640
31	RURAL					.878		6.746		7.624
	MUNIC							.493		.493
	TOTAL					.878		7.239		8.117
32	RURAL		1.100	.620	14.118	2.105	.088	37.727		55.758
	MUNIC					.258	.200	.191		.649
	TOTAL		1.100	.620	14.118	2.363	.288	37.918		56.407
34	RURAL				37.362			23.235		60.597
	MUNIC					.111		.242		.353
	TOTAL				37.362	.111		23.477		60.950
36	RURAL				10.968	.600		.722		12.290
37	MUNIC							.070		.070
38	RURAL							9.265		9.265
	MUNIC					.060				.060
	TOTAL					.060		9.265		9.325
40	RURAL							2.351		2.351
	MUNIC				.180	.220	.263	.707		1.370
	TOTAL				.180	.220	.263	3.058		3.721
41	MUNIC							.576		.576
42	RURAL							7.466		7.466
44	RURAL							.951	.157	1.108
	MUNIC					.032	.337	3.045		3.414
	TOTAL					.032	.337	3.996	.157	4.522
45	RURAL					.162				.162

TABLE NUMBER 21

SUMMARY OF SURFACE TYPES
NET CONSTRUCTED LENGTH -- BY SURFACE WIDTH
FEDERAL AID SECONDARY SYSTEM

SURFACE WIDTH		PRIMITIVE	UNIM-PROVED	GRADED & DRAINED	GRAVEL	BIT SURF TREAT	ROAD MIX	PLANT MIX	P.C. CONCRETE	TOTAL
46	RURAL							.709		.709
	MUNIC							.164		.164
	TOTAL							.873		.873
48	RURAL						.237	.115		.352
	MUNIC						.331	.201		.532
	TOTAL						.568	.316		.884
50	RURAL							.237		.237
	MUNIC					.260		.208		.468
	TOTAL					.260		.445		.705
51	MUNIC							.437		.437
52	RURAL							.061		.061
54	RURAL					.331				.331
	MUNIC						.200			.200
	TOTAL					.331	.200			.531
56	RURAL					.076				.076
	MUNIC					.147		.258		.405
	TOTAL					.223		.258		.481
57	RURAL							.073		.073
58	MUNIC					.060		.881		.941
60	RURAL							.390		.390
	MUNIC							.114	.337	.451
	TOTAL							.504	.337	.841
62	RURAL							.042		.042
	MUNIC							.663		.663
	TOTAL							.705		.705
66	RURAL							.160		.160
	MUNIC						.276	.375		.651
	TOTAL						.276	.535		.811
69	RURAL							.034		.034
70	MUNIC						.057			.057
72	MUNIC						.123	.114		.237
74	MUNIC					.225		.860		1.085
76	MUNIC					.280				.280

TABLE NUMBER 21

SUMMARY OF SURFACE TYPES
NET CONSTRUCTED LENGTH -- BY SURFACE WIDTH
FEDERAL AID SECONDARY SYSTEM

SURFACE WIDTH		PRIMITIVE	UNIM-PROVED	GRADED & DRAINED	GRAVEL	BIT SURF TREAT	ROAD MIX	PLANT MIX	P.C. CONCRETE	TOTAL
80	MUNIC						.211	.490		.701
TOTAL	RURAL	57.412	135.497	395.707	2338.270	398.343	753.475	1909.468	.350	5988.522
	MUNIC				5.437	7.418	17.390	21.837	.337	52.419
	TOTAL	57.412	135.497	395.707	2343.707	405.761	770.865	1931.305	.687	6040.941

TABLE NUMBER 22

SUMMARY OF SURFACE TYPES
NET CONSTRUCTED LENGTH -- BY SURFACE WIDTH
FEDERAL AID URBAN SYSTEM

SURFACE WIDTH		PRIMITIVE	UNIM-PROVED	GRADED & DRAINED	GRAVEL	BIT SURF TREAT	ROAD MIX	PLANT MIX	P.C. CONCRETE	TOTAL
8	RURAL	16.006								16.006
	MUNIC	4.920								4.920
	TOTAL	20.926								20.926
14	RURAL						.550			.550
16	RURAL				1.000					1.000
18	RURAL		.710				3.512			4.222
	MUNIC						.840			.840
	TOTAL		.710				4.352			5.062
20	RURAL				2.980	.940	5.598	.380		9.898
	MUNIC				1.582		4.892	1.372		7.846
	TOTAL				4.562	.940	10.490	1.752		17.744
22	RURAL				.300		2.060			2.360
	MUNIC						1.641			1.641
	TOTAL				.300		3.701			4.001
24	RURAL				1.260	1.168	27.381	12.683		42.492
	MUNIC				1.270	.750	14.105	5.516	.393	22.034
	TOTAL				2.530	1.918	41.486	18.199	.393	64.526
26	RURAL				.430		4.542			4.972
	MUNIC				1.130	.841	3.658			5.629
	TOTAL				1.560	.841	8.200			10.601
27	MUNIC						.130			.130
28	RURAL						1.273	3.490		4.763
	MUNIC				.210	.590	4.476	2.435		7.711
	TOTAL				.210	.590	5.749	5.925		12.474
29	RURAL							.220		.220
30	RURAL						4.890	2.226		7.116
	MUNIC				.170		16.108	1.470	.191	17.939
	TOTAL				.170		20.998	3.696	.191	25.055
31	MUNIC						1.050			1.050
32	RURAL				.665		.072	1.118		1.855
	MUNIC				.385		1.395	1.974		3.754
	TOTAL				1.050		1.467	3.092		5.609
33	RURAL						.620			.620
	MUNIC						.410			.410
	TOTAL						1.030			1.030

TABLE NUMBER 22

SUMMARY OF SURFACE TYPES
NET CONSTRUCTED LENGTH -- BY SURFACE WIDTH
FEDERAL AID URBAN SYSTEM

SURFACE WIDTH		PRIMITIVE	UNIM-PROVED	GRADED & DRAINED	GRAVEL	BIT SURF TREAT	ROAD MIX	PLANT MIX	P.C. CONCRETE	TOTAL
34	RURAL				1.540		1.150	.031		2.721
	MUNIC				.230	.130	9.280	.794		10.434
	TOTAL				1.770	.130	10.430	.825		13.155
35	RURAL						.060			.060
	MUNIC						3.920			3.920
	TOTAL						3.980			3.980
36	RURAL						.980	.492		1.472
	MUNIC			.550			3.171	.905	1.413	6.039
	TOTAL			.550			4.151	1.397	1.413	7.511
37	MUNIC						.720	.580		1.300
38	MUNIC				.110		1.550			1.660
40	RURAL						1.170	.040		1.210
	MUNIC						20.001	2.422		22.423
	TOTAL						21.171	2.462		23.633
41	RURAL							.382		.382
42	MUNIC						1.650	.183		1.833
43	MUNIC						.390			.390
44	RURAL							.226		.226
	MUNIC						3.756	3.814		7.570
	TOTAL						3.756	4.040		7.796
45	RURAL						.114			.114
	MUNIC						.940			.940
	TOTAL						1.054			1.054
46	MUNIC						4.716	.007	.030	4.753
48	RURAL						1.280	.470		1.750
	MUNIC						3.920	1.492	.360	5.772
	TOTAL						5.200	1.962	.360	7.522
49	MUNIC						1.460	.360		1.820
50	RURAL						.977	.080		1.057
	MUNIC						4.633	.954		5.587
	TOTAL						5.610	1.034		6.644
52	RURAL							3.670		3.670
	MUNIC						.820	.878		1.698
	TOTAL						.820	4.548		5.368

TABLE NUMBER 22

SUMMARY OF SURFACE TYPES
NET CONSTRUCTED LENGTH -- BY SURFACE WIDTH
FEDERAL AID URBAN SYSTEM

SURFACE WIDTH		PRIMITIVE	UNIM-PROVED	GRADED & DRAINED	GRAVEL	BIT SURF TREAT	ROAD MIX	PLANT MIX	P.C. CONCRETE	TOTAL
54	MUNIC						2.180			2.180
55	MUNIC						1.690	.059		1.749
56	MUNIC						.070	1.095		1.165
58	MUNIC						1.090	1.693		2.783
60	RURAL						.398	.390		.788
	MUNIC						2.684	4.567	.250	7.501
	TOTAL						3.082	4.957	.250	8.289
62	MUNIC							1.074	.169	1.243
64	RURAL							.514		.514
	MUNIC						.300	.769		1.069
	TOTAL						.300	1.283		1.583
65	MUNIC						.290	.578		.868
66	MUNIC						.460			.460
67	MUNIC						.190			.190
68	RURAL							.686		.686
	MUNIC							2.261		2.261
	TOTAL							2.947		2.947
70	RURAL							.123		.123
	MUNIC						1.494	1.838		3.332
	TOTAL						1.494	1.961		3.455
72	RURAL							1.347		1.347
	MUNIC							3.049		3.049
	TOTAL							4.396		4.396
74	MUNIC						.150			.150
75	MUNIC						.276			.276
78	RURAL							1.200		1.200
	MUNIC							.012		.012
	TOTAL							1.212		1.212
80	MUNIC						.270			.270
83	MUNIC						.500			.500
90	MUNIC						.784			.784

TABLE NUMBER 22

SUMMARY OF SURFACE TYPES
NET CONSTRUCTED LENGTH -- BY SURFACE WIDTH
FEDERAL AID URBAN SYSTEM

SURFACE WIDTH		PRIMITIVE	UNIM-PROVED	GRADED & DRAINED	GRAVEL	BIT SURF TREAT	ROAD MIX	PLANT MIX	P.C. CONCRETE	TOTAL
99	RURAL							.350		.350
	MUNIC						1.010	2.359		3.369
	TOTAL						1.010	2.709		3.719
TOTAL	RURAL	16.006	.710		8.175	2.108	56.627	30.118		113.744
	MUNIC	4.920		.550	5.087	2.311	123.070	44.510	2.806	183.254
	TOTAL	20.926	.710	.550	13.262	4.419	179.697	74.628	2.806	296.998

TABLE NUMBER 23

SUMMARY OF SURFACE TYPES
NET CONSTRUCTED LENGTH -- BY CITY
FEDERAL AID INTERSTATE SYSTEM

CITY		PRIMITIVE	UNIM-PROVED	GRADED & DRAINED	GRAVEL	BIT SURF TREAT	ROAD MIX	PLANT MIX	P.C. CONCRETE	TOTAL
ALBERTON	MUNIC							1.384		1.384
BIG TIMBER	MUNIC							.887		.887
BILLINGS	MUNIC							6.570		6.570
BOZEMAN	MUNIC							1.519		1.519
BUTTE	MUNIC								1.620	1.620
CASCADE	MUNIC							1.054		1.054
DEER LODGE	MUNIC							.258		.258
DILLON	MUNIC						.203	1.794		1.997
DRUMMOND	MUNIC							.941		.941
FORSYTH	MUNIC							1.785		1.785
GLENDIVE	MUNIC							.514		.514
GREAT FALLS	MUNIC							.306	1.323	1.629
HELENA	MUNIC							1.788		1.788
LAUREL	MUNIC							.623		.623
LIMA	MUNIC							.307		.307
MISSOULA	MUNIC								2.001	2.001
SUNBURST	MUNIC							1.225		1.225
SUPERIOR	MUNIC							2.071		2.071
WIBAUX	MUNIC							.642		.642
TOTAL	MUNIC						.203	23.668	4.944	28.815

TABLE NUMBER 24

SUMMARY OF SURFACE TYPES
NET CONSTRUCTED LENGTH -- BY CITY
FEDERAL AID PRIMARY SYSTEM--LESS INTERSTATE

CITY		PRIMITIVE	UNIM-PROVED	GRADED & DRAINED	GRAVEL	BIT SURF TREAT	ROAD MIX	PLANT MIX	P.C. CONCRETE	TOTAL
ALBERTON	MUNIC					1.190		.133		1.323
ANACONDA	MUNIC						.408	2.526		2.934
BAKER	MUNIC					.601	.507	1.371		2.479
BELGRADE	MUNIC							.913		.913
BIG SANDY	MUNIC					.220	.422			.642
BIG TIMBER	MUNIC						.516			.516
BILLINGS	MUNIC						.570	4.105		4.675
BOZEMAN	MUNIC							3.565		3.565
BRIDGER	MUNIC						.071	.538		.609
BROADUS	MUNIC					.229	.339			.568
BROADVIEW	MUNIC						.482			.482
BROCKTON	MUNIC							.531		.531
BROWNING	MUNIC							.719		.719
BUTTE	MUNIC					1.317		3.333	.042	4.692
CASCADE	MUNIC							1.101		1.101
CHESTER	MUNIC						.858			.858
CHINOOK	MUNIC							.502		.502
CHOTEAU	MUNIC						2.210			2.210
CIRCLE	MUNIC						.384	1.067		1.451
CLYDE PARK	MUNIC						.477			.477
COLUMBIA FALLS	MUNIC						.982			.982
COLUMBUS	MUNIC						.661	.289		.950
CONRAD	MUNIC							1.289		1.289
CULBERTSON	MUNIC							1.767		1.767
CUT BANK	MUNIC							1.228		1.228

TABLE NUMBER 24

SUMMARY OF SURFACE TYPES
NET CONSTRUCTED LENGTH -- BY CITY
FEDERAL AID PRIMARY SYSTEM--LESS INTERSTATE

CITY		PRIMITIVE	UNIM-PROVED	GRADED & DRAINED	GRAVEL	BIT SURF TREAT	ROAD MIX	PLANT MIX	P.C. CONCRETE	TOTAL
DARBY	MUNIC						.808			.808
DEER LODGE	MUNIC						.071	.993		1.064
DILLON	MUNIC						.243			.243
DODSON	MUNIC						.681	.094		.775
DRUMMOND	MUNIC						.708	.665		1.373
EAST HELENA	MUNIC							1.289		1.289
EKALAKA	MUNIC							.355		.355
ENNIS	MUNIC						.843			.843
EUREKA	MUNIC						1.372		.186	1.558
FAIRFIELD	MUNIC					.866				.866
FAIRVIEW	MUNIC						1.364			1.364
FORSYTH	MUNIC					.323				.323
FROID	MUNIC							.024		.024
FROMBERG	MUNIC						.429			.429
GLASGOW	MUNIC						.908	.875	.136	1.919
GLENDIVE	MUNIC						.496	1.872	.232	2.600
GREAT FALLS	MUNIC							6.604		6.604
HAMILTON	MUNIC						1.366		.018	1.384
HARDIN	MUNIC	.164			.058	.336	.342			.900
HARLEM	MUNIC							.063		.063
HARLOWTON	MUNIC							1.062		1.062
HAVRE	MUNIC						.618	.593	.352	1.563
HELENA	MUNIC							3.194	.521	3.715
HINGHAM	MUNIC							.501		.501
HOT SPRINGS	MUNIC					.247				.247

TABLE NUMBER 24

SUMMARY OF SURFACE TYPES
NET CONSTRUCTED LENGTH -- BY CITY
FEDERAL AID PRIMARY SYSTEM--LESS INTERSTATE

CITY		PRIMITIVE	UNIM-PROVED	GRADED & DRAINED	GRAVEL	BIT SURF TREAT	ROAD MIX	PLANT MIX	P.C. CONCRETE	TOTAL
JOLIET	MUNIC							1.049		1.049
JORDAN	MUNIC						.631			.631
JUDITH GAP	MUNIC							.625		.625
KALISPELL	MUNIC						.613	2.891	.500	4.004
LAUREL	MUNIC						.153	.530	.095	.778
LAVINA	MUNIC					.874				.874
LEWISTOWN	MUNIC						.497	2.301	.189	2.987
LIBBY	MUNIC						.205	1.299		1.504
LIMA	MUNIC						.935	.103		1.038
LIVINGSTON	MUNIC						1.244	.408		1.652
MALTA	MUNIC					.162	.651	.479	.069	1.361
MANHATTAN	MUNIC						.500		.342	.842
MEDICINE LAKE	MUNIC					.143		.187		.330
MELSTONE	MUNIC					1.054	.400			1.454
MILES CITY	MUNIC					.370	1.609	.400	1.130	3.509
MISSOULA	MUNIC							6.538		6.538
NASHUA	MUNIC							.889		.889
NEIHART	MUNIC						.980	2.172		3.152
PLAINS	MUNIC						.557			.557
PLENTYWOOD	MUNIC							1.186		1.186
PLEVNA	MUNIC					.723	.034			.757
POLSON	MUNIC							1.666		1.666
POPLAR	MUNIC							.375		.375
RED LODGE	MUNIC						1.371		.432	1.803
RICHEY	MUNIC							.315		.315

TABLE NUMBER 24

SUMMARY OF SURFACE TYPES
NET CONSTRUCTED LENGTH -- BY CITY
FEDERAL AID PRIMARY SYSTEM--LESS INTERSTATE

CITY		PRIMITIVE	UNIM-PROVED	GRADED & DRAINED	GRAVEL	BIT SURF TREAT	ROAD MIX	PLANT MIX	P.C. CONCRETE	TOTAL
RONAN	MUNIC							.766		.766
ROUNDUP	MUNIC						1.892	.431		2.323
RYEGATE	MUNIC					1.001				1.001
SACO	MUNIC						.924			.924
ST. IGNATIUS	MUNIC							.148		.148
SCOBEY	MUNIC						.128	1.336		1.464
SHELBY	MUNIC						.709	.882		1.591
SHERIDAN	MUNIC						1.104			1.104
SIDNEY	MUNIC						1.378	.476		1.854
SUPERIOR	MUNIC						1.100			1.100
TERRY	MUNIC						1.002			1.002
THOMPSON FALLS	MUNIC						.649	.403		1.052
THREE FORKS	MUNIC						.824			.824
TOWNSEND	MUNIC						.551	1.439		1.990
TROY	MUNIC						1.326			1.326
TWIN BRIDGES	MUNIC							1.754		1.754
VIRGINIA CITY	MUNIC						.930	.837		1.767
WESTBY	MUNIC						.817			.817
WEST YELLOWSTONE	MUNIC						.984	.242		1.226
WHITEFISH	MUNIC						.528	.946	.049	1.523
WH SULPHUR SPRINGS	MUNIC							.857	.137	.994
WIBAUX	MUNIC						1.542	.302		1.844
WINNETT	MUNIC						.182	.715		.897
WOLF POINT	MUNIC					.034	.257	1.030	.189	1.510

TABLE NUMBER 24

SUMMARY OF SURFACE TYPES
NET CONSTRUCTED LENGTH -- BY CITY
FEDERAL AID PRIMARY SYSTEM--LESS INTERSTATE

CITY	PRIMITIVE	UNIM-PROVED	GRADED & DRAINED	GRAVEL	BIT SURF TREAT	ROAD MIX	PLANT MIX	P.C. CONCRETE	TOTAL
TOTAL MUNIC	.164			.058	9.690	46.343	79.138	4.619	140.012

TABLE NUMBER 25

SUMMARY OF SURFACE TYPES
NET CONSTRUCTED LENGTH -- BY CITY
FEDERAL AID SECONDARY SYSTEM

CITY		PRIMITIVE	UNIM-PROVED	GRADED & DRAINED	GRAVEL	BIT SURF TREAT	ROAD MIX	PLANT MIX	P.C. CONCRETE	TOTAL
ALBERTON	MUNIC				.330					.330
BAINVILLE	MUNIC				.502		.640			1.142
BEARCREEK	MUNIC					.493				.493
BELGRADE	MUNIC					.625	1.245			1.870
BELT	MUNIC						.250	.330		.580
BIG SANDY	MUNIC						.122			.122
BIG TIMBER	MUNIC				.180	.220	.480			.880
BOULDER	MUNIC						.567			.567
BROADVIEW	MUNIC					.130				.130
BROCKTON	MUNIC				.396					.396
BROWNING	MUNIC					.400				.400
CASCADE	MUNIC						.176			.176
CHESTER	MUNIC							.538		.538
CHINOOK	MUNIC						1.064	.025		1.089
CHOTEAU	MUNIC						.535			.535
CIRCLE	MUNIC							.461		.461
COLUMBIA FALLS	MUNIC					.625		.564		1.189
COLUMBUS	MUNIC						.296			.296
CONRAD	MUNIC					.909		.452		1.361
CUT BANK	MUNIC							.437		.437
DENTON	MUNIC							.860		.860
DODSON	MUNIC							.525		.525
DUTTON	MUNIC							.596		.596
EAST HELENA	MUNIC					.175		.196		.371
EKALAKA	MUNIC							.242		.242

TABLE NUMBER 25

SUMMARY OF SURFACE TYPES
NET CONSTRUCTED LENGTH -- BY CITY
FEDERAL AID SECONDARY SYSTEM

CITY		PRIMITIVE	UNIM-PROVED	GRADED & DRAINED	GRAVEL	BIT SURF TREAT	ROAD MIX	PLANT MIX	P.C. CONCRETE	TOTAL
FAIRFIELD	MUNIC						.435			.435
FAIRVIEW	MUNIC						1.236			1.236
FLAXVILLE	MUNIC					.289				.289
FORT BENTON	MUNIC						2.081			2.081
FROID	MUNIC							.640		.640
GERALDINE	MUNIC							.951		.951
GLASGOW	MUNIC							.485		.485
GLENDIVE	MUNIC							.635	.337	.972
HAMILTON	MUNIC					.225	.058	.413		.696
HARDIN	MUNIC					.506				.506
HARLEM	MUNIC						.295	1.193		1.488
HOBSON	MUNIC							.787		.787
ISMAY	MUNIC				.509					.509
JORDAN	MUNIC							.320		.320
JUDITH GAP	MUNIC							.214		.214
KEVIN	MUNIC						.679			.679
LAUREL	MUNIC					.060		.911		.971
LODGE GRASS	MUNIC					.143		.700		.843
MANHATTAN	MUNIC					.258		.470		.728
MEDICINE LAKE	MUNIC							.035		.035
NASHUA	MUNIC						1.005			1.005
OPHEIM	MUNIC							.435		.435
OUTLOOK	MUNIC						.636			.636
PLEVNA	MUNIC				.745					.745
POLSON	MUNIC					.400	.400			.800

TABLE NUMBER 25

SUMMARY OF SURFACE TYPES
NET CONSTRUCTED LENGTH -- BY CITY
FEDERAL AID SECONDARY SYSTEM

CITY		PRIMITIVE	UNIM-PROVED	GRADED & DRAINED	GRAVEL	BIT SURF TREAT	ROAD MIX	PLANT MIX	P.C. CONCRETE	TOTAL
RED LODGE	MUNIC				.060	.599	.470			1.129
RICHEY	MUNIC							.730		.730
RONAN	MUNIC							.748		.748
RYEGATE	MUNIC				.570			.630		1.200
SACO	MUNIC						.315			.315
SCOBEY	MUNIC						.441			.441
SIDNEY	MUNIC							1.605		1.605
STANFORD	MUNIC					.529	.464			.993
STEVENSVILLE	MUNIC					.540				.540
SUNBURST	MUNIC				.312			.606		.918
SUPERIOR	MUNIC				.995		.722	.682		2.399
THREE FORKS	MUNIC						.350			.350
TWIN BRIDGES	MUNIC					.160				.160
VALIER	MUNIC						1.114	.158		1.272
WHITEFISH	MUNIC					.132		1.402		1.534
WHITEHALL	MUNIC				.235			.979		1.214
WH SULPHUR SPRINGS	MUNIC							.469		.469
WIBAUX	MUNIC							.081		.081
WINIFRED	MUNIC				.603			.332		.935
WINNETT	MUNIC						1.314			1.314
TOTAL	MUNIC				5.437	7.418	17.390	21.837	.337	52.419

TABLE NUMBER 26

SUMMARY OF SURFACE TYPES
NET CONSTRUCTED LENGTH -- BY CITY
FEDERAL AID URBAN SYSTEM

CITY		PRIMITIVE	UNIM-PROVED	GRADED & DRAINED	GRAVEL	BIT SURF TREAT	ROAD MIX	PLANT MIX	P.C. CONCRETE	TOTAL
ANACONDA	MUNIC	.170			.030	.590	4.106	.350		5.246
BILLINGS	MUNIC						23.354	16.389		39.743
BOZEMAN	MUNIC	1.520			1.932		9.730	3.353		16.535
BUTTE	MUNIC	.360			.740	.750	4.828	3.084	.892	10.654
GREAT FALLS	MUNIC	.740					9.166	13.544	.592	24.042
HAVRE	MUNIC	.210		.550	.070	.841	5.238	.732		7.641
HELENA	MUNIC	1.610			.400		13.498	3.407	1.131	20.046
KALISPELL	MUNIC	.200			.250		20.926	.690		22.066
LEWISTOWN	MUNIC				.575	.130	5.783			6.488
MILES CITY	MUNIC				1.090		6.450			7.540
MISSOULA	MUNIC	.110					19.991	2.961	.191	23.253
TOTAL	MUNIC	4.920		.550	5.087	2.311	123.070	44.510	2.806	183.254

TABLE NUMBER 27

SUMMARY OF SURFACE TYPES
NET CONSTRUCTED LENGTH -- BY CITY
FEDERAL AID INTERSTATE URBAN

CITY		PRIMITIVE	UNIM-PROVED	GRADED & DRAINED	GRAVEL	BIT SURF TREAT	ROAD MIX	PLANT MIX	P.C. CONCRETE	TOTAL
BILLINGS	RURAL							4.217		4.217
	MUNIC							6.570		6.570
	TOTAL							10.787		10.787
BOZEMAN	RURAL							1.365		1.365
	MUNIC							1.519		1.519
	TOTAL							2.884		2.884
BUTTE	RURAL								2.523	2.523
	MUNIC								1.620	1.620
	TOTAL								4.143	4.143
GLENDIVE	RURAL							2.200		2.200
	MUNIC							.514		.514
	TOTAL							2.714		2.714
GREAT FALLS	RURAL							.538	4.291	4.829
	MUNIC							.306	1.323	1.629
	TOTAL							.844	5.614	6.458
HELENA	RURAL							2.497		2.497
	MUNIC							1.788		1.788
	TOTAL							4.285		4.285
LIVINGSTON	RURAL							.867		.867
MISSOULA	RURAL								1.308	1.308
	MUNIC								2.001	2.001
	TOTAL								3.309	3.309
TOTAL	RURAL							11.684	8.122	19.806
	MUNIC							10.697	4.944	15.641
	TOTAL							22.381	13.066	35.447

TABLE NUMBER 28

SUMMARY OF SURFACE TYPES
NET CONSTRUCTED LENGTH -- BY CITY
FEDERAL AID PRIMARY URBAN--LESS INTERSTATE URBAN

CITY		PRIMITIVE	UNIM-PROVED	GRADED & DRAINED	GRAVEL	BIT SURF TREAT	ROAD MIX	PLANT MIX	P.C. CONCRETE	TOTAL
ANACONDA	RURAL							2.284		2.284
	MUNIC						.408	2.526		2.934
	TOTAL						.408	4.810		5.218
BILLINGS	RURAL					.047	.779	3.927		4.753
	MUNIC						.570	4.105		4.675
	TOTAL					.047	1.349	8.032		9.428
BOZEMAN	RURAL						1.211	.290		1.501
	MUNIC							3.565		3.565
	TOTAL						1.211	3.855		5.066
BUTTE	RURAL							3.789		3.789
	MUNIC					1.317		3.333	.042	4.692
	TOTAL					1.317		7.122	.042	8.481
GLENDIVE	RURAL							4.644		4.644
	MUNIC						.496	1.872	.232	2.600
	TOTAL						.496	6.516	.232	7.244
GREAT FALLS	RURAL							1.106	.762	1.868
	MUNIC							6.604		6.604
	TOTAL							7.710	.762	8.472
HAVRE	RURAL						.826	.745		1.571
	MUNIC						.618	.593	.352	1.563
	TOTAL						1.444	1.338	.352	3.134
HELENA	RURAL						.933	2.440		3.373
	MUNIC							3.194	.521	3.715
	TOTAL						.933	5.634	.521	7.088
KALISPELL	RURAL						1.366	3.275		4.641
	MUNIC						.613	2.891	.500	4.004
	TOTAL						1.979	6.166	.500	8.645
LEWISTOWN	RURAL						.897		.104	1.001
	MUNIC						.497	2.301	.189	2.987
	TOTAL						1.394	2.301	.293	3.988
LIVINGSTON	RURAL							2.436		2.436
	MUNIC						1.244	.408		1.652
	TOTAL						1.244	2.844		4.088
MILES CITY	RURAL						3.125			3.125
	MUNIC					.370	1.609	.400	1.130	3.509
	TOTAL					.370	4.734	.400	1.130	6.634

TABLE NUMBER 28

SUMMARY OF SURFACE TYPES
NET CONSTRUCTED LENGTH -- BY CITY
FEDERAL AID PRIMARY URBAN--LESS INTERSTATE URBAN

CITY		PRIMITIVE	UNIM-PROVED	GRADED & DRAINED	GRAVEL	BIT SURF TREAT	ROAD MIX	PLANT MIX	P.C. CONCRETE	TOTAL
MISSOULA	RURAL							2.683		2.683
	MUNIC							6.538		6.538
	TOTAL							9.221		9.221
TOTAL	RURAL					.047	9.137	27.619	.866	37.669
	MUNIC					1.687	6.055	38.330	2.966	49.038
	TOTAL					1.734	15.192	65.949	3.832	86.707

TABLE NUMBER 29

SUMMARY OF SURFACE TYPES
NET CONSTRUCTED LENGTH -- BY CITY
FEDERAL AID SECONDARY URBAN

CITY		PRIMITIVE	UNIM-PROVED	GRADED & DRAINED	GRAVEL	BIT SURF TREAT	ROAD MIX	PLANT MIX	P.C. CONCRETE	TOTAL
GLENDIVE	MUNIC							.635	.337	.972
TOTAL	MUNIC							.635	.337	.972

TABLE NUMBER 30

SUMMARY OF SURFACE TYPES
NET CONSTRUCTED LENGTH -- BY CITY
FEDERAL AID URBAN SYSTEM

CITY		PRIMITIVE	UNIM-PROVED	GRADED & DRAINED	GRAVEL	BIT SURF TREAT	ROAD MIX	PLANT MIX	P.C. CONCRETE	TOTAL
ANACONDA	RURAL	2.700			.160					2.860
	MUNIC	.170			.030	.590	4.106	.350		5.246
	TOTAL	2.870			.190	.590	4.106	.350		8.106
BILLINGS	RURAL	1.264				.772	10.908	8.568		21.512
	MUNIC						23.354	16.389		39.743
	TOTAL	1.264				.772	34.262	24.957		61.255
BOZEMAN	RURAL	.030			2.530	.940	2.280	.527		6.307
	MUNIC	1.520			1.932		9.730	3.353		16.535
	TOTAL	1.550			4.462	.940	12.010	3.880		22.842
BUTTE	RURAL	2.380			1.510		6.784	4.388		15.062
	MUNIC	.360			.740	.750	4.828	3.084	.892	10.654
	TOTAL	2.740			2.250	.750	11.612	7.472	.892	25.716
GREAT FALLS	RURAL	7.232					7.900	11.788		26.920
	MUNIC	.740					9.166	13.544	.592	24.042
	TOTAL	7.972					17.066	25.332	.592	50.962
HAVRE	RURAL				.270	.396	.772	.160		1.598
	MUNIC	.210		.550	.070	.841	5.238	.732		7.641
	TOTAL	.210		.550	.340	1.237	6.010	.892		9.239
HELENA	RURAL	.980	.710		.410		5.742			7.842
	MUNIC	1.610			.400		13.498	3.407	1.131	20.046
	TOTAL	2.590	.710		.810		19.240	3.407	1.131	27.888
KALISPELL	RURAL	.800			2.050		8.470	2.686		14.006
	MUNIC	.200			.250		20.926	.690		22.066
	TOTAL	1.000			2.300		29.396	3.376		36.072
LEWISTOWN	RURAL				.995		1.557			2.552
	MUNIC				.575	.130	5.783			6.488
	TOTAL				1.570	.130	7.340			9.040
MILES CITY	RURAL				.250		.520			.770
	MUNIC				1.090		6.450			7.540
	TOTAL				1.340		6.970			8.310
MISSOULA	RURAL	.620					11.694	2.001		14.315
	MUNIC	.110					19.991	2.961	.191	23.253
	TOTAL	.730					31.685	4.962	.191	37.568
TOTAL	RURAL	16.006	.710		8.175	2.108	56.627	30.118		113.744
	MUNIC	4.920		.550	5.087	2.311	123.070	44.510	2.806	183.254
	TOTAL	20.926	.710	.550	13.262	4.419	179.697	74.628	2.806	296.998

TABLE NUMBER 31

SUMMARY OF SURFACE TYPES
NET CONSTRUCTED LENGTH -- BY SURFACE WIDTH
FEDERAL AID INTERSTATE URBAN

SURFACE WIDTH		PRIMITIVE	UNIM-PROVED	GRADED & DRAINED	GRAVEL	BIT SURF TREAT	ROAD MIX	PLANT MIX	P.C. CONCRETE	TOTAL
48	RURAL								.429	.429
68	RURAL							.520		.520
	MUNIC							.306		.306
	TOTAL							.826		.826
76	RURAL							11.164	7.693	18.857
	MUNIC							10.391	4.944	15.335
	TOTAL							21.555	12.637	34.192
TOTAL	RURAL							11.684	8.122	19.806
	MUNIC							10.697	4.944	15.641
	TOTAL							22.381	13.066	35.447

TABLE NUMBER 32

SUMMARY OF SURFACE TYPES
NET CONSTRUCTED LENGTH -- BY SURFACE WIDTH
FEDERAL AID PRIMARY URBAN--LESS INTERSTATE URBAN

SURFACE WIDTH		PRIMITIVE	UNIM-PROVED	GRADED & DRAINED	GRAVEL	BIT SURF TREAT	ROAD MIX	PLANT MIX	P.C. CONCRETE	TOTAL
18	RURAL								.104	.104
20	RURAL					.047	1.620	.508		2.175
	MUNIC						.629			.629
	TOTAL					.047	2.249	.508		2.804
22	RURAL						.239			.239
	MUNIC					.700	.533			1.233
	TOTAL					.700	.772			1.472
24	RURAL						2.887	8.424		11.311
	MUNIC						.868	.703		1.571
	TOTAL						3.755	9.127		12.882
25	RURAL						.487			.487
	MUNIC							.197	.189	.386
	TOTAL						.487	.197	.189	.873
26	RURAL							.121		.121
28	RURAL						.635	.313		.948
	MUNIC					.017		.705		.722
	TOTAL					.017	.635	1.018		1.670
30	RURAL						1.077	.532		1.609
	MUNIC						.238			.238
	TOTAL						1.315	.532		1.847
32	RURAL							2.310		2.310
	MUNIC					.077	.073			.150
	TOTAL					.077	.073	2.310		2.460
36	RURAL							.935		.935
	MUNIC							.708		.708
	TOTAL							1.643		1.643
38	RURAL						1.366			1.366
	MUNIC						.540			.540
	TOTAL						1.906			1.906
39	MUNIC								.042	.042
40	RURAL						.826	.897		1.723
	MUNIC						1.247	.796	.193	2.236
	TOTAL						2.073	1.693	.193	3.959
42	RURAL							.951		.951

TABLE NUMBER 32

SUMMARY OF SURFACE TYPES
NET CONSTRUCTED LENGTH -- BY SURFACE WIDTH
FEDERAL AID PRIMARY URBAN--LESS INTERSTATE URBAN

SURFACE WIDTH		PRIMITIVE	UNIM-PROVED	GRADED & DRAINED	GRAVEL	BIT SURF TREAT	ROAD MIX	PLANT MIX	P.C. CONCRETE	TOTAL
44	RURAL							.304		.304
	MUNIC							1.590	.293	1.883
	TOTAL							1.894	.293	2.187
45	RURAL							.222		.222
	MUNIC							1.068		1.068
	TOTAL							1.290		1.290
46	RURAL							.515		.515
	MUNIC					.293	.258			.551
	TOTAL					.293	.258	.515		1.066
48	RURAL							1.535		1.535
	MUNIC						.408	8.526	.485	9.419
	TOTAL						.408	10.061	.485	10.954
49	MUNIC							.654		.654
50	MUNIC						.570	1.196		1.766
51	MUNIC							.070		.070
52	RURAL							.981	.563	1.544
	MUNIC							1.274		1.274
	TOTAL							2.255	.563	2.818
53	MUNIC					.600		.704		1.304
54	MUNIC						.195	1.004	.244	1.443
55	MUNIC							.340		.340
56	RURAL							2.314	.199	2.513
	MUNIC							2.109	.391	2.500
	TOTAL							4.423	.590	5.013
58	MUNIC							.439	.132	.571
59	MUNIC							.433		.433
60	RURAL							.512		.512
	MUNIC						.496	.544	.151	1.191
	TOTAL						.496	1.056	.151	1.703
61	RURAL							.057		.057
	MUNIC							.498		.498
	TOTAL							.555		.555
62	MUNIC							2.690	.179	2.869

TABLE NUMBER 32

SUMMARY OF SURFACE TYPES
NET CONSTRUCTED LENGTH -- BY SURFACE WIDTH
FEDERAL AID PRIMARY URBAN--LESS INTERSTATE URBAN

SURFACE WIDTH		PRIMITIVE	UNIM-PROVED	GRADED & DRAINED	GRAVEL	BIT SURF TREAT	ROAD MIX	PLANT MIX	P.C. CONCRETE	TOTAL
64	RURAL							.944		.944
	MUNIC							2.427	.075	2.502
	TOTAL							3.371	.075	3.446
66	RURAL							1.025		1.025
	MUNIC							.722		.722
	TOTAL							1.747		1.747
67	MUNIC								.006	.006
68	RURAL							.106		.106
	MUNIC							1.317	.243	1.560
	TOTAL							1.423	.243	1.666
70	MUNIC							.710	.115	.825
72	RURAL							3.458		3.458
	MUNIC							2.875		2.875
	TOTAL							6.333		6.333
74	MUNIC								.228	.228
76	MUNIC							1.875		1.875
78	RURAL							.066		.066
80	RURAL							.212		.212
	MUNIC							.018		.018
	TOTAL							.230		.230
82	MUNIC							.232		.232
88	RURAL							.377		.377
	MUNIC							1.361		1.361
	TOTAL							1.738		1.738
90	MUNIC							.545		.545
TOTAL	RURAL					.047	9.137	27.619	.866	37.669
	MUNIC					1.687	6.055	38.330	2.966	49.038
	TOTAL					1.734	15.192	65.949	3.832	86.707

TABLE NUMBER 33

SUMMARY OF SURFACE TYPES
NET CONSTRUCTED LENGTH -- BY SURFACE WIDTH
FEDERAL AID SECONDARY URBAN

SURFACE WIDTH		PRIMITIVE	UNIM-PROVED	GRADED & DRAINED	GRAVEL	BIT SURF TREAT	ROAD MIX	PLANT MIX	P.C. CONCRETE	TOTAL
30	MUNIC							.635		.635
60	MUNIC								.337	.337
TOTAL	MUNIC							.635	.337	.972

TABLE NUMBER 34

SUMMARY OF SURFACE TYPES
NET CONSTRUCTED LENGTH -- BY SURFACE WIDTH
FEDERAL AID URBAN SYSTEM

SURFACE WIDTH		PRIMITIVE	UNIM-PROVED	GRADED & DRAINED	GRAVEL	BIT SURF TREAT	ROAD MIX	PLANT MIX	P.C. CONCRETE	TOTAL
8	RURAL	16.006								16.006
	MUNIC	4.920								4.920
	TOTAL	20.926								20.926
14	RURAL						.550			.550
16	RURAL				1.000					1.000
18	RURAL		.710				3.512			4.222
	MUNIC						.840			.840
	TOTAL		.710				4.352			5.062
20	RURAL				2.980	.940	5.598	.380		9.898
	MUNIC				1.582		4.892	1.372		7.846
	TOTAL				4.562	.940	10.490	1.752		17.744
22	RURAL				.300		2.060			2.360
	MUNIC						1.641			1.641
	TOTAL				.300		3.701			4.001
24	RURAL				1.260	1.168	27.381	12.683		42.492
	MUNIC				1.270	.750	14.105	5.516	.393	22.034
	TOTAL				2.530	1.918	41.486	18.199	.393	64.526
26	RURAL				.430		4.542			4.972
	MUNIC				1.130	.841	3.658			5.629
	TOTAL				1.560	.841	8.200			10.601
27	MUNIC						.130			.130
28	RURAL						1.273	3.490		4.763
	MUNIC				.210	.590	4.476	2.435		7.711
	TOTAL				.210	.590	5.749	5.925		12.474
29	RURAL							.220		.220
30	RURAL						4.890	2.226		7.116
	MUNIC				.170		16.108	1.470	.191	17.939
	TOTAL				.170		20.998	3.696	.191	25.055
31	MUNIC						1.050			1.050
32	RURAL				.665		.072	1.118		1.855
	MUNIC				.385		1.395	1.974		3.754
	TOTAL				1.050		1.467	3.092		5.609
33	RURAL						.620			.620
	MUNIC						.410			.410
	TOTAL						1.030			1.030

TABLE NUMBER 34

SUMMARY OF SURFACE TYPES
NET CONSTRUCTED LENGTH -- BY SURFACE WIDTH
FEDERAL AID URBAN SYSTEM

SURFACE WIDTH		PRIMITIVE	UNIM-PROVED	GRADED & DRAINED	GRAVEL	BIT SURF TREAT	ROAD MIX	PLANT MIX	P.C. CONCRETE	TOTAL
34	RURAL				1.540		1.150	.031		2.721
	MUNIC				.230	.130	9.280	.794		10.434
	TOTAL				1.770	.130	10.430	.825		13.155
35	RURAL						.060			.060
	MUNIC						3.920			3.920
	TOTAL						3.980			3.980
36	RURAL						.980	.492		1.472
	MUNIC			.550			3.171	.905	1.413	6.039
	TOTAL			.550			4.151	1.397	1.413	7.511
37	MUNIC						.720	.580		1.300
38	MUNIC				.110		1.550			1.660
40	RURAL						1.170	.040		1.210
	MUNIC						20.001	2.422		22.423
	TOTAL						21.171	2.462		23.633
41	RURAL							.382		.382
42	MUNIC						1.650	.183		1.833
43	MUNIC						.390			.390
44	RURAL							.226		.226
	MUNIC						3.756	3.814		7.570
	TOTAL						3.756	4.040		7.796
45	RURAL						.114			.114
	MUNIC						.940			.940
	TOTAL						1.054			1.054
46	MUNIC						4.716	.007	.030	4.753
48	RURAL						1.280	.470		1.750
	MUNIC						3.920	1.492	.360	5.772
	TOTAL						5.200	1.962	.360	7.522
49	MUNIC						1.460	.360		1.820
50	RURAL						.977	.080		1.057
	MUNIC						4.633	.954		5.587
	TOTAL						5.610	1.034		6.644
52	RURAL							3.670		3.670
	MUNIC						.820	.878		1.698
	TOTAL						.820	4.548		5.368

TABLE NUMBER 34

SUMMARY OF SURFACE TYPES
NET CONSTRUCTED LENGTH -- BY SURFACE WIDTH
FEDERAL AID URBAN SYSTEM

SURFACE WIDTH		PRIMITIVE	UNIM-PROVED	GRADED & DRAINED	GRAVEL	BIT SURF TREAT	ROAD MIX	PLANT MIX	P.C. CONCRETE	TOTAL
54	MUNIC						2.180			2.180
55	MUNIC						1.690	.059		1.749
56	MUNIC						.070	1.095		1.165
58	MUNIC						1.090	1.693		2.783
60	RURAL						.398	.390		.788
	MUNIC						2.684	4.567	.250	7.501
	TOTAL						3.082	4.957	.250	8.289
62	MUNIC							1.074	.169	1.243
64	RURAL							.514		.514
	MUNIC						.300	.769		1.069
	TOTAL						.300	1.283		1.583
65	MUNIC						.290	.578		.868
66	MUNIC						.460			.460
67	MUNIC						.190			.190
68	RURAL							.686		.686
	MUNIC							2.261		2.261
	TOTAL							2.947		2.947
70	RURAL							.123		.123
	MUNIC						1.494	1.838		3.332
	TOTAL						1.494	1.961		3.455
72	RURAL							1.347		1.347
	MUNIC							3.049		3.049
	TOTAL							4.396		4.396
74	MUNIC						.150			.150
75	MUNIC						.276			.276
78	RURAL							1.200		1.200
	MUNIC							.012		.012
	TOTAL							1.212		1.212
80	MUNIC						.270			.270
83	MUNIC						.500			.500
90	MUNIC						.784			.784

TABLE NUMBER 34

SUMMARY OF SURFACE TYPES
NET CONSTRUCTED LENGTH -- BY SURFACE WIDTH
FEDERAL AID URBAN SYSTEM

SURFACE WIDTH		PRIMITIVE	UNIM-PROVED	GRADED & DRAINED	GRAVEL	BIT SURF TREAT	ROAD MIX	PLANT MIX	P.C. CONCRETE	TOTAL
99	RURAL							.350		.350
	MUNIC						1.010	2.359		3.369
	TOTAL						1.010	2.709		3.719
TOTAL	RURAL	16.006	.710		8.175	2.108	56.627	30.118		113.744
	MUNIC	4.920		.550	5.087	2.311	123.070	44.510	2.806	183.254
	TOTAL	20.926	.710	.550	13.262	4.419	179.697	74.628	2.806	296.998

TABLE NUMBER 35

MONTANA FOREST HIGHWAY SYSTEM

CONSTRUCTION DETAILS

FOREST HIGHWAY ROUTE	ROUTE LENGTH PRIMARY	ROUTE LENGTH SECONDARY	IMPROVEMENT STATUS CONSTR	IMPROVEMENT STATUS UNIMP	IMPROVEMENT STATUS WYE	LOCATED IN CITY	LOCATED IN COUNTY	LOCATED IN NATIONAL FOREST	LOCATED IN STATE FOREST	LOCATED IN INDIAN RESERVE	LOCATED IN PARKS	GRAND TOTAL
1	32.378		32.378			1.816	11.291	19.271				32.378
2	20.560		20.560				7.927	12.633				20.560
3	7.411		7.411				5.307	2.104				7.411
5		34.624	34.620				11.595	23.025				34.620
6	68.686		68.686			1.052	52.100	15.534				68.686
7		22.926	13.458	9.468			3.526	19.400				22.926
8	85.454		85.454			3.455	58.957	23.042				85.454
9		21.467	21.465				2.552	18.913				21.465
10	5.094		5.094					5.094				5.094
11		32.544	32.533				16.552	15.981				32.533
12	21.961		21.961				.584	11.555	9.822			21.961
13	68.205		68.205					61.749		2.824	3.632	68.205
14	5.585		5.585					5.585				5.585
15		63.044	63.044				12.644	50.400				63.044
16	31.601		31.601					31.601				31.601
17	21.459		21.459			.331	8.536	12.592				21.459
18		7.602	7.602				7.602					7.602
19	23.563		23.563				5.989	17.574				23.563
20	16.117		16.098				2.242	13.856				16.098
21		7.960	7.960				5.342	2.618				7.960
23		5.384	5.384				5.384					5.384
24	8.808		8.808				.147	8.661				8.808
25		4.400		4.400				4.400				4.400
26	11.826		11.826					11.826				11.826
28	10.928		10.928				6.588	4.340				10.928
29		2.400		2.400				2.400				2.400
31	9.443		9.443				.142	9.301				9.443
32	52.756		52.756			3.152	10.689	38.915				52.756
40		8.765	5.166	3.599			3.566	5.199				8.765
42	41.948		41.948				3.946	38.002				41.948
43	16.585		16.585				2.049	14.536				16.585
45	8.815	22.440	31.247			.553	1.586	29.108				31.247
46	9.293		9.293			.673		8.620				9.293
51		14.949	9.949	5.000			5.232	9.717				14.949
52		13.502	5.260	8.240			2.500	11.000				13.500
53	22.922		22.922				8.022	14.900				22.922
55		2.711	2.711					2.711				2.711
56		42.702		42.700			28.130	4.570	10.000			42.700
57	61.554		61.541			.645	17.128	43.768				61.541
59	32.411		32.411			.227	4.234	27.950				32.411
60	8.564		8.564				8.564					8.564
61		57.622	11.742	45.878		1.189	8.445	47.986				57.620
PRIM	703.927		703.891			11.904	214.442	461.267	9.822	2.824	3.632	703.891
SEC		365.042	243.330	121.685		1.189	114.656	239.170	10.000			365.015
TOTAL	703.927	365.042	947.221	121.685		13.093	329.098	700.437	19.822	2.824	3.632	1068.906

TABLE NUMBER 36

SUMMARY OF SURFACE TYPES -- FOREST HIGHWAY SYSTEM

NET CONSTRUCTED LENGTH -- BY FOREST HIGHWAY ROUTES

FOREST RT.NO.	SYSTEM	PRIM-ITIVE	UNIM-PROVED	GRADED & DRAINED	GRAVEL	BIT SURF TREATED	ROAD MIX	PLANT MIX	P. C. CONCRETE	TOTAL
1	PRIMARY					1.427	14.492	16.459		32.378
2	PRIMARY						20.560			20.560
3	PRIMARY						7.411			7.411
5	SECONDARY							34.620		34.620
6	PRIMARY					6.034	27.518	35.134		68.686
7	SECONDARY		9.418		3.532			9.976		22.926
8	PRIMARY						.994	83.500	.960	85.454
9	SECONDARY							21.465		21.465
10	PRIMARY							5.094		5.094
11	SECONDARY							32.533		32.533
12	PRIMARY						8.001	13.960		21.961
13	PRIMARY						17.482	50.723		68.205
14	PRIMARY						5.585			5.585
15	SECONDARY						5.750	57.294		63.044
16	PRIMARY			1.155	24.222	6.224				31.601
17	PRIMARY					.475	6.734	14.250		21.459
18	SECONDARY						7.602			7.602
19	PRIMARY					23.563				23.563
20	PRIMARY							16.098		16.098
21	SECONDARY							7.960		7.960
23	SECONDARY				5.384					5.384
24	PRIMARY						8.808			8.808
25	SECONDARY				4.400					4.400
26	PRIMARY						8.791	3.035		11.826
28	PRIMARY						3.486	7.442		10.928

TABLE NUMBER 36

SUMMARY OF SURFACE TYPES -- FOREST HIGHWAY SYSTEM

NET CONSTRUCTED LENGTH -- BY FOREST HIGHWAY ROUTES

FOREST RT.NO.	SYSTEM	PRIM-ITIVE	UNIM-PROVED	GRADED & DRAINED	GRAVEL	BIT SURF TREATED	ROAD MIX	PLANT MIX	P. C. CONCRETE	TOTAL
29	SECONDARY					2.400				2.400
31	PRIMARY						9.443			9.443
32	PRIMARY					5.891	2.079	44.786		52.756
40	SECONDARY		3.599		2.465			2.701		8.765
42	PRIMARY							41.948		41.948
43	PRIMARY					5.766		10.819		16.585
45	PRIMARY						.311	8.500		8.811
	SECONDARY							22.436		22.436
	TOTAL						.311	30.936		31.247
46	PRIMARY						1.244	8.049		9.293
51	SECONDARY				5.000	9.949				14.949
52	SECONDARY			5.540	7.960					13.500
53	PRIMARY							22.922		22.922
55	SECONDARY							2.711		2.711
56	SECONDARY		2.900		35.530	4.270				42.700
57	PRIMARY					5.629	3.454	52.458		61.541
59	PRIMARY					8.703	4.461	19.247		32.411
60	PRIMARY					8.564				8.564
61	SECONDARY			7.500	37.753	3.358		9.009		57.620
TOTALS	PRIMARY			1.155	24.222	72.276	150.854	454.424	.960	703.891
	SECONDARY		15.917	13.040	102.024	19.977	13.352	200.705		365.015
	TOTAL		15.917	14.195	126.246	92.253	164.206	655.129	.960	1068.906

TABLE NO. 37

MONTANA APPROVED FOREST HIGHWAY ROUTES

REVISED DECEMBER 31, 1975

FOREST HIGHWAY ROUTE	NAME	TERMINI	DESIGNATED LENGTH CLASS 1	DESIGNATED LENGTH CLASS 2	ROUTE NUMBER FAF	ROUTE NUMBER FAS
1	Libby - State Line	Libby to the Idaho State Line	[illegible]		1	
2	Pleasant Valley	Elliott Creek south of Libby to the Forest Boundary at Pleasant Valley River	20.0		1	
3	Thompson Falls	West Forest Boundary east of Thompson Lakes to the east end of McGregor Lake	7.4		1	
5	Troy Noxon	Forest Highway 1 southeast of Troy to Forest Highway 6 near mouth of Bull River		34.7		281
6	Clark Fork	Idaho State Line to 7.0 miles west of Plains	[illegible]		6	
7	Thompson Pass	Junction US 10A at Thompson Falls to the Idaho State Line at Thompson Pass		23.1		471
8	Yellowstone Trail	Idaho State Line to Huson	[illegible]		(I90)	
9	Paradise Cutoff	Forest Highway 8 at St. Regis to US 10A near Paradise		22.5		461
10	Rogers Pass	West Forest Boundary east of Lincoln to the North Forest Boundary north of Rogers Pass	5.1		24	
11	Lewis & Clark	US 93 at Lolo to the Idaho State Line		32.5		412
12	Fortine - Olney	Fortine to Olney	22.0		5	
13	Columbia Falls - Glacier Park	Forest Boundary east of Columbia Falls to East Glacier	69.1		1	
14	Flathead Lake	Forest Boundary south of Big Fork to the South Forest Boundary	5.6		52	
15	Swan River	Forest Boundary at Swan Lake to the Forest Boundary at Seeley Lake		63.0		209
16	Skalkaho	West Forest Boundary to the East Forest Boundary	32.1		35	
17	Georgetown Lake	West Forest Boundary to the Township Line in Anaconda	21.5		19	
18	French Gulch	Section Line between Sec. 27 & 28, T. 4 N., R. 11 W., near Mill Creek to Range Line between R. 11 and R. 12 W.		7.6		274
19	Bitterroot - Salmon	Conner (approx. 4 miles north of Forest Boundary) to Idaho State Line at Lost Trail Pass	23.6		7	
20	Bitterroot - Big Hole	Forest Highway 19 near Lost Trail Pass to 2.2 miles east of East Forest Boundary except the portion within Idaho	16.1		46	
21	Wisdom-Dillon (Bull Cr. Pass Section)	Two miles west of West Forest Boundary to 1 mile east of East Forest Boundary		4.3		278
	(Badger Pass Section)	One mile southwest of South Forest Boundary to 1 mile east of East Forest Boundary		3.7		278
23	Bannack Pass	Idaho State Line to Donovan Ranch		5.4		324
24	Pipestone Pass	East Forest Boundary to the West Forest Boundary	8.8		2	
25	Little Whitetail	North Forest Boundary to the South Forest Boundary		4.4		399
26	Butte - Boulder	Forest Boundary near Basin to the Forest Boundary near Elk Park	11.9		(I15) 3	
28	McDonald Pass	Dog Creek to Ten Mile Creek	10.6		8	
29	Trout Creek - Antelope	West Forest Boundary to East line of Sec. 30, T. 12 N., R. 1 E., near York		2.4		280
31	Townsend - White Sulphur Springs	West Forest Boundary to the East Forest Boundary	9.4		14	
32	Y.G.B. Line	South Forest Boundary to Riceville	52.8		11	
40	Bridger Canyon	North Forest Boundary to Base Line		8.7		293
42	West Gallatin	South end of FA Project 76 to Forest Highway except the portion within Yellowstone National Park	42.2		50	
43	Yellowstone Canyon	Road junction near Carbella to the Yellowstone National Park Boundary at Gardiner	16.7		11	
45	Madison River	From a junction with FAS Route 499 at the Duck Creek wye southerly to the Yellowstone National Park Boundary in West Yellowstone	0.8	22.6	50	499
46	Targhee - Yellowstone	Idaho State Line to West Yellowstone	9.4		12	
51	Otter Creek	Road junction near Otter to a road junction 15 miles north of Otter at Ten Mile Creek		15.3		484
52	Bloom Creek	Road junction near Sayle to FAS 391 near confluence of Bloom Creek and Powder River		13.5		485
53	Ashland - Broadus	Ashland to Pumpkin Creek	22.9		37	
55	Ekalaka	West Forest Boundary to the south Forest Boundary		2.8		323
56	Thompson River	Forest Highway 6 east of Thompson Falls to US 2		42.7		556
57	Libby - Rexford	Forest Highway 1 at Libby to Rexford	61.4		33	
59	Red Lodge - Cooke City	From a junction with FAS Route 308 at Red Lodge southwesterly to the Yellowstone National Park excepting the portion within Wyoming	32.4		28	
60	Raynolds Pass	From the Idaho State Line at Raynolds Pass northerly to a junction with FAS Route 499	3.9		13	
61	North Fork Flathead	From a junction with FAF Route 56 in Columbia Falls to the Canadian Boundary		57.6		486
		TOTALS	707.4	373.7		
		GRAND TOTAL	1081.1			

TABLE NO. 38

SUMMARY OF SURFACE TYPES - LOCAL SYSTEM MUNICIPAL

NET CONSTRUCTED LENGTH-BY CITIES

INCORPORATED CITY	STREET MILEAGE ON LOCAL MUNICIPAL SYSTEM							TOTAL STREETS	TOTAL ALLEYS
	GR. & DR	GRAVEL	BIT SURF	RD & PM	BIT.CON.				
	C	E	F	G	I,J,K				
Alberton		1.500						1.500	1.000
Anaconda	1.082		13.592					14.674	11.043
Bainville	1.700	2.200						3.900	0.600
Baker	0.900	4.200		12.000				17.100	6.100
Bearcreek	3.000							3.000	0.300
Belgrade	0.196	9.391	0.523					10.110	3.700
Belt				5.200				5.200	1.300
Big Sandy	5.000	4.200		1.300				10.500	3.100
Big Timber	0.500	4.130	0.300	8.970				13.900	6.300
Billings	7.440	27.700	120.250	85.319	4.503			245.212	103.977
Boulder		5.890		6.723				12.613	5.100
Bozeman	2.971	18.427	4.482	49.369				75.249	18.597
Bridger	0.500	0.843		6.757				8.100	1.700
Broadus		0.200	2.300	4.100				6.600	2.100
Broadview	1.900	0.200		0.600				2.700	1.000
Brockton	0.900	1.100						2.000	1.100
Browning	6.200							6.200	2.700
Butte	13.508	6.140	1.810	56.075	9.461			86.994	42.398
Cascade	1.200	4.300		1.700				7.200	3.100
Chester	3.900	4.000		1.000				8.900	4.700
Chinook		2.800	11.000					13.800	5.300
Choteau	0.300	2.146	7.400	2.000				11.846	8.200
Circle	0.400	0.286	1.061	6.700				8.447	2.866
Clyde Park		5.293						5.293	0.900
Columbia Falls		12.541	2.499	5.024				20.064	7.754
Columbus	2.230	0.979	0.300	7.900				11.409	5.740
Conrad	1.919	5.900	0.600	9.900				18.319	7.600
Culbertson		0.900	4.000	0.900				5.800	2.500
Cut Bank	0.439	2.857	1.395	12.200				16.891	7.500
Darby		1.200	3.000					4.200	1.200
Deer Lodge		13.800		9.300				23.100	11.200
Denton	6.100	0.400	0.208	0.492				7.200	1.700
Dillon		7.200		19.800				27.000	7.900
Dodson	1.000	2.300	0.800					4.100	1.400
Drummond		1.200	1.000					2.200	0.900
Dutton	0.200	3.900		1.000				5.100	1.400
East Helena		11.700						11.700	2.200
Ekalaka		6.100		0.700				6.800	1.300
Ennis		4.900						4.900	1.500
Eureka			6.600					6.600	2.600
Fairfield		6.925						6.925	2.600
Fairview		1.800		4.700				6.500	3.100
Flaxville		2.000						2.000	0.700
Forsyth	0.300	3.500	10.900	0.700				15.400	6.200
Fort Benton	7.800			7.200				15.000	5.110
Froid		3.530		0.470				4.000	1.600
Fromberg	0.400	1.000		3.000				4.400	0.800
Geraldine	2.200	2.100						4.300	1.800
Glasgow	1.700	9.600		17.000				28.300	7.600
Glendive	1.500	3.700		22.125	0.600			27.925	8.300
Grassrange		1.400						1.400	0.500
Great Falls	7.563	5.643	6.010	196.313	2.381			217.910	71.041
Hamilton	0.132	2.100	0.300	17.600				20.132	6.900
Hardin	0.350	4.600		14.250				19.200	7.100
Harlem	0.100	1.800		4.700				6.600	2.300
Harlowton		7.000	5.700	0.300				13.000	4.600
Havre	2.649	6.285	3.593	23.368	1.400			37.295	16.303
Helena	27.715	17.600	3.375	77.675	0.521			126.886	40.300
Hingham		3.600						3.600	1.500
Hobson	4.400	1.300						5.700	2.000
Hot Springs		2.750		3.700				6.450	3.400
Hysham		1.000		2.900				3.900	2.300
Ismay	1.500	0.400						1.900	0.500
Joliet		3.825						3.825	1.557
Jordan		5.800		0.100				5.900	2.700

INCORPORATED CITY	STREET MILEAGE ON LOCAL MUNICIPAL SYSTEM							TOTAL STREETS	TOTAL ALLEYS
	GR. & DR	GRAVEL	BIT SURF	RD & PM	BIT.CON.				
	C	E	F	G	I,J,K				
Judith Gap	2.600							2.600	0.500
Kalispell		1.454	9.086	24.744				35.284	18.400
Kevin	1.500			2.400				3.900	1.800
Laurel	2.355	2.263		21.070				25.688	7.920
Lavina		3.500						3.500	0.600
Lewistown		11.879	1.770	16.918				30.567	16.800
Libby	1.700	13.900		5.300				20.900	7.200
Lima		3.400		0.400				3.800	1.800
Livingston	0.420	9.461		17.500	7.200			34.581	12.200
Lodge Grass		1.100		2.100				3.200	1.800
Malta	1.540	1.170		15.900				18.610	5.610
Manhattan	2.600	1.500	1.230	0.970	0.300			6.600	3.700
Medicine Lake	3.900		0.500					4.400	1.100
Melstone	0.900	3.100						4.000	1.600
Miles City		23.949		23.346	7.133			54.428	20.959
Missoula	18.197	21.248	0.770	99.530				139.745	51.438
Moore	0.950	3.000						3.950	1.200
Nashua		3.900		0.500				4.400	1.500
Neihart		6.518						6.518	0.400
Opheim		4.000						4.000	1.300
Outlook		1.460		0.340				1.800	0.500
Philipsburg		8.800	0.900					9.700	2.900
Plains	2.000	1.850	4.000					7.850	1.200
Plentywood		2.000		13.000				15.000	3.000
Plevna	0.100	2.500						2.600	0.800
Polson	3.400	9.500	0.379	6.900				20.179	7.800
Poplar		3.400		3.600				7.000	2.500
Red Lodge	0.800	2.900		11.300				15.000	4.900
Rexford			1.300					1.300	0.300
Richey	0.300	0.700	0.300	1.900				3.200	1.100
Ronan		10.800						10.800	3.300
Roundup		7.100		10.000				17.100	5.800
Ryegate		3.100	0.500					3.600	0.600
Saco	2.100	3.900		0.300				6.300	1.900
St. Ignatius		3.930		3.700				7.630	1.650
Scobey	0.160	1.700		10.900				12.760	3.500
Shelby	1.381	3.300	9.500	5.400				19.581	6.900
Sheridan		3.606		1.150				4.756	1.334
Sidney		2.700		24.445				27.145	11.250
Stanford	0.300	0.800		3.248				4.348	1.800
Stevensville		0.600		6.200				6.800	2.600
Sunburst	2.900	1.088		2.894				6.882	1.600
Superior	2.100			6.900				9.000	2.450
Terry		8.800	1.900					10.700	5.200
Thompson Falls	0.500	5.500		4.500				10.500	3.000
Three Forks		11.600						11.600	6.500
Townsend	0.727	7.500		5.900				14.127	8.319
Troy			7.074					7.074	2.327
Twin Bridges		3.400						3.400	2.200
Valier	1.200	2.500	5.900	1.000				10.600	2.500
Virginia City		4.100						4.100	2.700
Walkerville		5.426	6.300					11.726	1.810
Westby		2.900		0.240				3.140	1.230
West Yellowstone				7.200				7.200	3.100
Whitefish	1.983	1.800		10.098	0.300			14.181	5.200
Whitehall		5.339		1.329				6.668	2.700
White Sulphur Spgs	1.200	12.200	0.300					13.700	3.300
Wibaux		3.442	3.710					7.152	1.300
Winifred	1.765	2.600						4.365	0.800
Winnett	0.100	4.700	0.400					5.200	1.800
Wolf Point	1.300	5.300		9.000				15.600	5.900
GRAND TOTALS	182.772	558.264	268.817	1093.252	33.799			2136.904	789.783

TABLE NO. 32

SUMMARY OF ROADS AND STREETS

NET CONSTRUCTED LENGTH BY COUNTIES

COUNTY	CODE NO.	1970 CENSUS	INTERSTATE & PRIMARY SYSTEM		SECONDARY SYSTEM		OTHER STATE SYSTEM		URBAN SYSTEM		TOTAL STATE SYSTEM		LOCAL SYSTEM		TOTAL ALL SYSTEMS	
			RURAL	MUNICIPAL	RURAL	MUNICIPAL	RURAL	MUNICIPAL	RURAL	MUNICIPAL	RURAL	MUNICIPAL	RURAL	MUNICIPAL	RURAL	MUNICIPAL
Beaverhead	1	8,187	177.976	3.585	131.648						309.624	3.585	1327.660	30.800	1637.284	34.385
Big Horn	2	10,057	143.962	0.900	174.430	1.349					318.392	2.249	1234.808	23.191	1553.200	25.440
Blaine	3	6,727	53.911	0.565	201.982	2.577					255.893	3.142	2145.860	20.400	2401.753	23.542
Broadwater	4	2,526	85.304	1.990	51.077						136.381	1.990	787.001	14.127	923.382	16.117
Carbon	5	7,080	103.596	3.890	74.829	1.622					178.425	5.512	796.500	34.325	974.925	39.837
Carter	6	1,956	48.994	0.355	153.326	0.242					203.320	0.597	699.420	6.800	902.740	7.397
Cascade	7	81,804	226.259	13.540	127.030	0.756			26.920	24.042	380.209	38.338	1380.686	236.828	1760.895	275.166
Chouteau	8	6,473	72.360	0.642	237.654	3.154	2.592				312.606	3.796	2772.050	29.800	3084.656	33.596
Custer	9	12,174	173.941	3.509	75.076	0.509	11.126		0.770	7.540	260.913	11.558	864.380	56.328	1125.293	67.886
Daniels	10	3,083	46.970	1.464	66.691	0.730					113.661	2.194	838.650	42.685	952.311	44.879
Dawson	11	11,269	128.754	3.429	106.777	1.702		0.125			235.531	5.256	997.130	7.400	1232.661	12.656
Deer Lodge	12	15,652	59.736	2.934	39.243				2.860	5.246	101.839	8.180	234.590	14.674	336.429	22.854
Fallon	13	4,050	83.115	3.236	104.664	0.745					187.779	3.981	721.480	19.700	909.259	23.681
Fergus	14	12,611	178.960	2.987	145.986	1.795			2.552	6.488	327.498	11.270	1634.280	47.482	1961.778	58.752
Flathead	15	39,460	208.184	6.509	160.610	2.723	0.159	0.021	14.006	22.066	382.959	31.319	1904.700	69.529	2287.659	100.848
Gallatin	16	32,505	180.831	8.889	163.276	2.948			6.307	16.535	350.414	28.372	1241.540	110.759	1591.954	139.131
Garfield	17	1,796	135.358	0.631	127.558	0.320					262.916	0.951	1091.460	5.900	1354.376	6.851
Glacier	18	10,783	147.672	1.947	153.426	0.837		1.057			301.098	3.841	886.350	23.091	1187.448	26.932
Golden Valley	19	931	39.659	1.875	16.428	1.200					56.087	3.075	606.160	7.100	662.247	10.175
Granite	20	2,737	108.019	2.314	32.246						140.265	2.314	610.580	11.900	750.845	14.214
Hill	21	17,358	78.211	2.064	186.664				1.598	7.641	266.473	9.705	3347.460	40.895	3613.933	50.600
Jefferson	22	5,238	123.211		73.440	1.781					196.651	1.781	744.260	20.104	940.911	21.885
Judith Basin	23	2,667	61.313		71.575	1.780					132.888	1.780	1041.440	10.048	1174.328	11.828
Lake	24	14,445	111.791	2.580	102.916	1.548					214.707	4.128	1054.720	38.609	1269.427	42.737
Lewis & Clark	25	33,281	203.145	6.792	140.604	0.371		0.360	7.842	20.046	351.591	27.569	1124.585	138.586	1476.176	166.155
Liberty	26	2,359	24.728	0.858	115.415	0.538					140.143	1.396	1483.050	8.900	1623.193	10.296
Lincoln	27	18,063	173.446	4.388	99.325						272.771	4.388	1687.750	35.874	1960.521	40.262
McCone	28	2,875	148.940	1.451	116.291	0.461					265.231	1.912	1621.310	8.447	1886.541	10.359
Madison	29	5,014	157.592	5.468	107.831	0.160					265.423	5.628	1118.400	17.156	1383.823	22.784
Meagher	30	2,122	100.727	0.994	47.889	0.469					148.616	1.463	704.360	13.700	852.976	15.163
Mineral	31	2,958	76.277	5.878	22.558	2.729					98.835	8.607	868.190	10.500	967.025	19.107
Missoula	32	58,263	126.140	8.539	131.957				14.315	23.253	272.412	31.792	1435.271	139.745	1707.683	171.537
Musselshell	33	3,734	95.914	3.777	55.184						151.098	3.777	785.760	21.100	936.858	24.877
Park	34	11,197	134.173	2.129	88.133			0.143			222.306	2.272	766.070	39.874	988.376	42.146
Petroleum	35	675	38.826	0.897	45.436	1.314					84.262	2.211	598.710	5.200	682.972	7.411
Phillips	36	5,386	121.477	3.060	108.859	0.840					230.336	3.900	1701.680	29.016	1932.016	32.910
Pondera	37	6,611	64.376	1.289	154.619	2.633					218.995	3.922	1087.650	28.919	1306.645	32.841
Powder River	38	2,862	119.199	0.568	121.541		0.093				240.833	0.568	882.480	6.600	1123.313	7.168
Powell	39	6,660	93.617	1.322	68.996						162.613	1.322	918.050	23.100	1080.663	24.422
Prairie	40	1,752	49.044	1.002	69.007						118.051	1.002	665.500	10.700	783.551	11.702
Ravalli	41	14,409	100.560	2.192	105.565	1.236					206.125	3.428	1169.900	26.932	1376.025	30.360
Richland	42	19,837	117.947	3.218	95.634	2.841					213.581	6.059	1183.620	33.645	1397.201	39.704
Roosevelt	43	10,365	143.426	4.207	208.908	2.178					352.334	6.385	1427.300	38.300	1779.634	44.685
Rosebud	44	6,032	182.428	2.108	158.959						341.387	2.108	1348.080	15.400	1689.467	17.508
Sanders	45	7,093	146.198	1.856	107.179		0.356				253.733	1.856	1394.800	24.800	1648.533	26.656
Sheridan	46	5,779	75.846	2.333	101.413	0.671					177.259	3.004	1275.610	24.340	1452.869	27.344
Silver Bow	47	41,981	74.823	6.312	32.051			0.680	15.062	10.654	121.936	17.646	351.920	98.720	473.856	116.366
Stillwater	48	4,632	64.756	0.950	92.580	0.296	4.632				161.968	1.246	905.209	11.409	1067.177	12.655
Sweet Grass	49	2,980	64.236	1.403	75.183	0.880					139.419	2.283	497.960	13.900	637.379	16.183
Teton	50	6,116	88.257	3.076	116.797	1.566					205.054	4.642	1424.200	23.871	1629.254	28.513
Toole	51	5,839	86.535	2.816	170.087	1.597					256.622	4.413	1261.960	30.363	1518.582	34.776
Treasure	52	1,069	39.207		46.673						85.880		322.740	3.900	408.620	3.900
Valley	53	11,471	96.784	2.808	172.786	1.925					269.570	4.733	1949.140	36.700	2218.710	41.433
Wheatland	54	2,529	78.136	1.687	46.268	0.214					124.404	1.901	525.140	15.600	649.544	17.501
Wibaux	55	1,465	39.008	2.486	57.803	0.081					96.811	2.567	541.310	7.152	638.121	9.719
Yellowstone	56	87,367	155.981	13.128	128.439	1.101			21.512	39.743	305.932	53.972	1454.637	274.111	1760.569	328.083
TOTALS		694,345	6060.836	168.827	5988.522	52.419	18.958	2.386	113.744	183.254	12182.060	406.886	63445.527	2139.029	75627.587	2545.915

TABLE NO. 40

SUMMARY OF SURFACE TYPES-LOCAL SYSTEM

NET CONSTRUCTED LENGTH- BY COUNTIES

COUNTY	CODE NO.	PRIMITIVE A		UNIMPROVED B		GRADED & DRAINED C		GRAVEL E		BIT SURF TR F		ROAD MIX G		PLANT MIX I		P. C. CONCRETE J			TOTAL LOCAL RURAL	TOTAL LOCAL MUNICIPAL	GRAND TOTAL LOCAL SYSTEM
		RURAL	MUNIC	RURAL	MUNIC	RURAL	MUNIC	RURAL	MUNIC	RURAL	MUNIC	RURAL	MUNIC	RURAL	MUNIC	RURAL	MUNIC				
Beaverhead	1	121.740		377.750		4.700		784.540	10.600	37.160		1.770	20.200						1327.660	30.800	1358.460
Big Horn	2	201.310		327.020		26.920	0.350	591.710	5.700	65.650		22.218	16.350		0.776				1234.828	23.176	1258.004
Blaine	3	720.080		446.340		312.390	0.100	644.350	4.600	22.700	11.000		4.700						2145.860	20.400	2166.260
Broadwater	4	104.580		333.270		98.211	0.727	249.830	7.500	1.110			5.900						787.001	14.127	801.128
Carbon	5	16.040		119.200		49.810	4.700	583.820	8.568	27.630			21.057						796.500	34.325	830.825
Carter	6	9.630		217.240		287.930		184.620	6.100				0.700						699.420	6.800	706.220
Cascade	7	62.370		152.040		123.570	8.763	924.620	16.461	110.700	6.010	7.386	203.213				2.381		1380.686	236.828	1617.514
Chouteau	8	660.880		410.230		760.000	15.000	933.170	6.300	7.770			8.500						2772.050	29.800	2801.850
Custer	9	14.140		112.580		106.490	1.500	605.290	24.349	25.880			22.177		1.169		7.133		864.380	56.328	920.708
Daniels	10	90.120		32.990		151.130	1.660	564.010	7.400	0.400			32.825		0.200		0.600		838.650	42.685	881.335
Dawson	11	30.610		132.010		117.080	0.300	696.340	1.900	21.090	3.300		1.900						997.130	7.400	1004.530
Deer Lodge	12	23.610		80.250		4.750	1.082	84.340		41.640	13.592								234.590	14.674	249.264
Fallon	13	10.790		97.670		125.190	1.000	457.050	6.700	30.780			12.000						721.480	19.700	741.180
Fergus	14	114.430		325.290		164.510	8.815	1013.410	19.279	16.640	1.978		17.410						1634.280	47.482	1681.762
Flathead	15	0.890		504.740		4.760	1.983	1202.200	15.795	192.110	11.585		39.866				0.300		1904.700	69.529	1974.229
Gallatin	16	111.480		426.720		40.900	5.767	628.860	40.918	33.580	6.235		57.539				0.300		1241.540	110.579	1352.299
Garfield	17	57.200		399.390		583.640		50.870	5.800	0.360			0.100						1091.460	5.900	1097.360
Glacier	18	180.730		145.740		98.950	6.639	347.210	2.857	113.720	1.395		12.200						886.550	23.091	909.441
Golden Valley	19	27.880		102.830		88.370		387.080	6.600		0.500								606.160	7.100	613.260
Granite	20	20.970		266.110		18.750		290.060	10.000	14.690	1.900								610.580	11.900	622.480
Hill	21	1340.840		638.300		1042.690	2.649	260.700	9.885	64.930	3.593		23.368				1.400		3347.460	40.895	3388.355
Jefferson	22	76.690		340.510		30.930		246.850	11.229	28.300		20.980	8.052		0.823				744.260	20.104	764.364
Judith Basin	23	67.970		148.720		46.570	4.700	777.250	2.100	0.930			3.248						1041.440	10.048	1051.488
Lake	24	10.690		211.450		22.630	3.400	743.340	24.230	66.610	0.379		10.600						1054.720	38.609	1093.329
Lewis and Clark	25	76.580		326.530		49.090	27.715	585.450	29.300	83.940	3.375	2.995	72.675				0.921		1124.585	138.586	1263.171
Liberty	26	677.980		109.520		467.660	3.900	225.670	4.000	2.220			1.000						1483.050	8.900	1491.950
Lincoln	27	9.400		522.430		44.470	1.700	649.300	13.900	462.150	14.974		5.300						1687.750	35.874	1723.624
McCone	28	478.370		437.910		330.600	0.400	371.730	0.286	2.700	1.061		6.700						1621.310	8.447	1629.757
Madison	29	42.110		624.720		69.030		349.070	16.006	33.470			1.150						1118.400	17.156	1135.556
Meagher	30	52.580		214.020		170.340	1.200	265.980	12.200	1.440	0.300								704.360	13.700	718.060
Mineral	31	3.630		525.210		13.280	2.100	279.550	1.500	46.520			6.900						868.190	10.500	878.690
Missoula	32	15.580		549.150		35.810	18.197	696.840	21.248	126.220	0.770	11.671	99.530						1435.271	139.745	1575.016
Musselshell	33	49.780		244.820		35.000	0.900	450.340	10.200	5.820			10.000						785.760	21.100	806.860
Park	34	25.180		170.980		5.040	0.420	545.660	14.754	16.110		3.100	17.500				7.200		766.070	39.874	805.944
Petroleum	35	114.490		211.770		154.970	0.100	117.480	4.700		0.400								598.710	5.200	603.910
Phillips	36	264.290		280.940		295.410	4.640	835.220	7.370	25.820	0.800		16.200						1701.680	29.010	1730.690
Pondera	37	198.480		61.250		127.590	3.119	663.600	8.400	36.730	6.500		10.900						1087.650	28.919	1116.567
Powder River	38	68.480		187.060		109.400		517.540	0.200		2.300		4.100						882.480	6.600	889.080
Powell	39	1.620		378.260		32.760		482.930	13.800	22.480			9.300						918.050	23.100	941.150
Prairie	40	6.300		187.850		89.840		372.760	8.800	8.750	1.900								665.500	10.700	676.200
Ravalli	41	4.670		584.840		1.090	0.732	507.570	2.100	71.730	0.300		23.800						1169.900	26.932	1196.832
Richland	42	37.700		149.990		181.070		806.790	4.500	8.070			29.145						1183.620	33.645	1217.265
Roosevelt	43	237.310		113.320		193.510	3.900	850.080	16.430	33.080	4.000		13.970						1427.300	38.300	1465.600
Rosebud	44	78.070		433.880		240.810	0.300	566.280	3.500	28.940	10.900		0.700						1348.080	15.400	1363.480
Sanders	45	37.530		510.270		45.310	2.500	761.920	10.100	39.770	4.000		8.200						1394.800	24.800	1419.600
Sheridan	46	164.580		142.640		201.780	3.900	766.130	6.360	0.480	0.500		13.580						1275.610	24.340	1299.950
Silver Bow	47	33.500		133.770		33.170	13.508	64.840	11.566	86.640	8.110		46.814		9.261		9.461		351.920	98.720	450.640
Stillwater	48	57.910		142.450		229.720	2.230	454.610	0.979	18.090	0.300	2.429	7.900						905.209	11.409	916.618
Sweet Grass	49	21.290		72.530		37.540	0.500	366.600	4.130		0.300		8.970						497.960	13.900	511.860
Teton	50	96.410		124.190		224.190	0.500	955.030	12.971	24.380	7.400		3.000						1424.200	23.871	1448.071
Toole	51	260.780		112.090		559.030	5.781	323.420	4.388	6.640	9.500		10.694						1261.960	30.363	1292.323
Treasure	52	4.910		118.000		39.060		146.190	1.000	14.580			2.900						322.740	3.900	326.640
Valley	53	194.880		407.940		277.510	1.700	1041.080	17.500	27.730			17.500						1949.140	36.700	1985.840
Wheatland	54	96.090		53.740		39.950	2.600	333.970	7.000	1.390	5.700		0.300						525.140	15.600	540.740
Wibaux	55	112.650		48.830		85.450		293.340	3.442	1.040	3.710								541.310	7.152	548.462
Yellowstone	56	58.440		310.170		210.150	11.695	621.760	30.163	200.730	120.250	53.387	107.118		0.382		4.503		1454.637	274.111	1728.748
TOTALS		7657.240		14839.460		8940.501	183.372	29520.350	557.664	2362.040	268.817	125.936	1082.751		12.611		33.799		63445.527	2139.014	65584.541

TABLE NO. 42

SUMMARY OF SURFACE TYPES - ALL SYSTEMS

NET CONSTRUCTED LENGTH BY COUNTIES

COUNTY	CODE NO.	PRIMITIVE A		UNIMPROVED B		GRADED & DRAINED C		GRAVEL E		BIT SURF TR F		BIT CONCRETE G & I		P. C. CONCRETE J		TOTAL RURAL	TOTAL MUNICIPAL	GRAND TOTAL
		RURAL	MUNIC.	RURAL	MUNIC.	RURAL	MUNIC.	RURAL	MUNIC.	RURAL	MUNIC.	RURAL	MUNIC.	RURAL	MUNIC.			
Beaverhead	1	124.939		377.750		4.700		869.723	10.600	37.300		222.872	23.785			1637.284	34.385	1671.669
Big Horn	2	203.856	0.164	327.020		35.520	0.350	643.827	5.758	86.644	0.985	256.353	18.183			1553.220	[illegible]	1579.660
Blaine	3	734.480		451.740		316.725	0.100	741.348	4.600	26.495	11.000	130.965	7.842			2401.753	23.542	2425.295
Broadwater	4	104.580		333.270		99.211	0.727	263.176	7.500	1.148		118.847	7.890	3.150		923.382	16.117	939.499
Carbon	5	16.040		119.200		49.810	4.700	592.004	8.628	42.251	1.092	155.620	24.985		0.432	974.925	39.837	1014.762
Carter	6	9.630		217.240		305.088		303.578	6.100	10.845		56.359	1.297			902.740	7.397	910.137
Cascade	7	69.602	0.740	158.040		131.870	8.763	950.082	16.461	131.555	6.010	308.258	238.896	11.488	4.296	1760.895	[illegible]	2036.061
Chouteau	8	665.280		411.730		798.752	15.000	1017.284	6.300	35.943	0.220	155.667	12.076			3084.656	33.596	3118.252
Custer	9	14.140		112.580		106.490	1.500	667.928	25.948	44.027	0.370	179.329	31.805	0.799	8.263	1125.293	67.886	1193.179
Daniels	10	90.120		32.990		151.130	1.660	580.148	7.400	44.626	0.289	53.297	34.930		0.600	952.311	44.879	997.190
Dawson	11	30.610		132.010		139.644	0.300	729.020	1.900	43.230	3.300	158.147	6.587		0.569	1232.661	12.656	1245.317
Deer Lodge	12	27.310	0.170	80.250		4.750	1.082	85.600	0.030	43.569	14.182	94.950	7.390			336.429	22.854	359.283
Fallon	13	13.790		97.670		136.390	1.000	534.062	7.445	66.296	1.324	61.051	13.912			909.259	23.681	932.940
Fergus	14	114.430		343.490		171.210	8.815	1042.915	20.457	42.435	2.108	246.051	27.183	1.247	0.189	1961.778	58.752	2020.530
Flathead	15	1.690	0.200	507.240		12.260	1.983	1290.700	16.045	195.107	12.342	280.662	69.429		0.849	2287.659	100.848	2388.507
Gallatin	16	114.206	1.520	432.019		47.145	5.767	660.839	42.850	57.905	7.118	250.213	81.234	29.627	0.642	1591.954	139.131	1731.085
Garfield	17	57.200		399.390		625.442		130.637	5.800	24.773		116.934	1.051			1354.376	6.851	1361.227
Glacier	18	185.430		145.740		102.741	6.639	382.067	2.857	124.981	1.795	246.489	15.641			1187.448	26.932	1214.380
Golden Valley	19	29.880		102.830		88.370		397.263	7.170	9.190	2.375	34.714	0.630			662.247	10.175	672.422
Granite	20	20.970		266.110		25.496		323.762	10.000	27.509	1.900	86.996	2.314			750.845	14.214	765.059
Hill	21	1340.840	0.210	639.283		1078.181	3.199	323.469	9.955	77.729	4.434	154.435	31.050		1.752	3613.933	50.600	3664.533
Jefferson	22	76.690		340.510		30.930		274.420	11.464	37.487		180.874	10.421			940.911	21.885	962.796
Judith Basin	23	67.970		148.720		46.570	4.700	807.670	2.100	1.049	0.399	102.340	4.499			1174.328	11.828	1186.156
Lake	24	14.290		211.450		22.630	3.400	776.621	24.230	74.912	0.779	169.524	14.328			1269.427	42.737	1312.164
Lewis and Clark	25	77.560	1.610	328.163		49.090	27.715	614.921	29.700	151.319	3.550	255.123	101.047		2.533	1476.176	166.155	1642.331
Liberty	26	677.980		109.520		478.160	3.900	284.848	4.000	7.164		65.521	2.396			1623.193	10.296	1633.489
Lincoln	27	9.400		534.330		44.470	1.700	708.705	13.900	469.206	14.974	194.410	9.502		0.186	1960.521	40.262	2000.783
McCone	28	478.370		446.765		353.197	0.400	441.469	0.286	47.550	1.061	119.190	8.612			1386.541	10.359	1896.900
Madison	29	44.558		630.520		74.130		396.657	16.006	52.565	0.160	185.393	6.618			1383.823	22.784	1406.607
Meagher	30	52.580		214.020		170.340	1.200	280.173	12.200	6.497	0.300	129.366	1.326		0.137	852.976	15.163	868.139
Mineral	31	4.261		525.810		13.280	2.100	285.800	2.525	47.310	1.190	90.564	12.992			967.025	19.107	986.132
Missoula	32	16.993	0.110	550.250		35.810	18.197	723.529	21.248	141.234	0.770	215.453	129.020	24.414	2.192	1707.683	171.537	1879.220
Musselshell	33	56.580		244.820		35.000	0.900	488.572	10.200	15.927	1.054	95.959	12.723			936.858	24.877	961.735
Park	34	25.180		170.980		6.240	0.420	570.657	14.754	30.579		184.740	19.629		0.343	988.376	42.146	1030.522
Petroleum	35	114.490		217.070		159.606	0.100	131.244	4.700	7.983	0.400	52.579	2.211			682.972	7.411	690.383
Phillips	36	264.290		280.940		300.910	4.640	871.192	7.370	35.996	0.962	178.688	19.869		0.069	1932.016	32.910	1964.926
Pondera	37	198.480		61.250		128.100	3.119	703.068	8.400	51.000	7.409	164.747	13.913			1306.645	32.841	1339.486
Powder River	38	68.480		197.357		134.069		594.166	0.200	37.575	2.529	91.666	4.439			1123.313	7.168	1130.481
Powell	39	1.620		378.260		33.380		523.685	13.800	30.236		113.482	10.622			1080.663	24.422	1105.085
Prairie	40	6.300		187.850		89.840		423.032	8.800	14.945	1.900	61.584	1.002			783.551	11.702	795.253
Ravalli	41	4.670		585.640		1.090	0.732	545.078	2.100	116.973	1.065	122.574	26.445		0.018	1376.025	30.360	1406.385
Richland	42	44.488		150.747		204.749		838.589	4.500	62.114		96.514	35.204			1397.201	39.704	1436.905
Roosevelt	43	237.310		115.520		203.274	3.900	931.040	17.328	86.400	4.034	206.090	19.234		0.189	1779.634	44.685	1824.319
Rosebud	44	78.070		433.880		243.110	0.300	655.831	3.500	50.559	11.223	228.017	2.485			1689.467	17.508	1706.975
Sanders	45	37.530		522.588		45.666	2.500	793.282	10.100	82.270	4.247	167.197	9.809			1648.533	26.656	1675.189
Sheridan	46	164.580		142.640		208.080	3.900	792.644	6.360	21.994	0.643	122.931	16.441			1452.869	27.344	1480.213
Silver Bow	47	39.088	0.360	137.970		34.170	13.508	81.286	12.306	89.923	10.177	84.135	68.000	7.284	12.015	473.856	116.366	590.222
Stillwater	48	57.910		142.450		229.720	2.230	470.828	0.979	19.466	0.300	146.803	9.146			1067.177	12.655	1079.832
Sweet Grass	49	21.290		76.030		49.740	0.500	399.691	4.310	12.904	0.520	77.724	10.853			637.379	16.183	653.562
Teton	50	96.410		126.190		236.023	0.500	965.730	12.971	56.035	8.266	148.866	6.776			1629.254	28.513	1657.767
Toole	51	260.780		112.090		582.144	5.781	401.589	4.700	11.129	9.500	150.250	14.795			1518.582	34.776	1553.358
Treasure	52	4.910		118.000		39.060		181.918	1.000	20.575		44.157	2.900			408.620	3.900	412.520
Valley	53	194.880		407.940		284.110	1.700	1086.649	17.500	36.652		206.479	22.097		0.136	2218.710	41.433	2260.143
Wheatland	54	96.090		53.740		39.950	2.600	352.331	7.000	8.179	5.700	99.254	2.201			649.544	17.501	667.045
Wibaux	55	119.650		61.021		87.050		321.507	3.442	5.870	3.710	43.023	2.567			638.121	9.719	647.840
Yellowstone	56	59.704		323.044		220.180	11.695	658.128	30.163	227.430	120.440	272.083	161.187		4.598	1760.569	328.083	2088.652
TOTALS		7742.455	5.084	14975.667		9344.795	183.922	31907.978	568.246	3342.565	288.236	8236.115	1453.419	78.009	47.006	75627.587	2545.915	78173.502

TABLE NO. 42

OTHER STATE ROADS

COUNTY	CITY	YEAR BUILT	PROJECT	TYPE	THICKNESS SURF	THICKNESS BASE	WIDTH SURF	WIDTH RDWY	ROUTE	CONSTRUCTION	MUNICIPAL	COUNTY	NATIONAL FOREST	REMARKS
Chouteau		1936	WPSO 349	GRV	1.5	4.0	25	25	2.592	2.592		2.592		
Custer		1938	WPSO 350 A	GRV	1.5	4.0	25	25	2.850			2.850		
Custer		1938	WPSO 350 A	GRV	2.0	5.0	26	26	0.039	2.889		0.039		
Custer		1938	WPSO 350 B	GRV	2.0	5.0	26	26	4.407	4.407		4.407		
Custer		1939	FAS 350 C	GRV	5.0	0.0	24	24	3.830	3.830		3.830		
Dawson	Glendive	1938	WPGM 359	RMS	2.5	10.0	28	28	0.125	0.125	0.125			Barry Street & Anderson Avenue
Flathead		1936	WPGS 377	BST	2.5	5.0	24	26	0.291	0.159		0.159		Edgewood Place West of FAS 487
Flathead	Whitefish	1936	WPGS 377	RMS	2.5	5.0	24	26	0.021	0.021	0.021			Railway Street east of FAS 487
Glacier	Cut Bank	1970	OS 006(F)U 90	PMS	2.4	15.0	24	24	1.057	1.057	1.057			Railway Street Truck Bypass
Lewis & Clark	Helena	1936	WPMS 372	PCC	6.0	5.0	42	42	0.360	0.360	0.360			Lockey Avenue, Roberts Street and Sixth Avenue
Park	Livingston		FAGM 392 (1)	PCC	7.0	8.0	52	52	0.019		0.019			Main Street North of Front Street
Park	Livingston		FAGM 392 (1)	PCC	7.0	8.0	30	30	0.124	0.143	0.124			B Street, Main Street & Front Street
Powder River		1937	WPSO 358	GRV				17	0.093	0.093		0.093		
Sanders		1922	FAP 150	GRD				22	0.356	0.356		0.356		
Silver Bow	Butte	1936	WPMS 378	PMS	2.0	4.0	50	50	0.412	0.412	0.412			Wyoming Street North & South of Park
Silver Bow	Butte	1936	WPMS 379	PMS	4.0	4.0	56	56	0.053	0.053	0.053			Main Street between Park & Galena Streets
Silver Bow	Butte	1936	WPMS 381	PMS	4.0	4.0	60	60	0.215	0.215	0.215			Arizona Street just South of FAU 1803
Stillwater		1943	DARM 1	BST	1.5	5.0	20	22	4.632	4.632		1.924	2.708	
TOTALS									21.476	21.344	2.386	16.250	2.708	

TABLE NO. 43

MONTANA LOCAL ROAD MILEAGE REPORT

FOR CALENDAR YEAR 1975

SUMMARY OF ALL RURAL MILEAGE BY COUNTIES

COUNTY	LOCAL RURAL SYSTEM: COUNTY ROADS	NATIONAL B.L.M. HIGHWAY	NATIONAL FOREST DEVEL.	NATIONAL INDIAN HIGHWAY	NATIONAL PARK HIGHWAY	OTHER NATIONAL RESERV.	TOTAL LOCAL	LOCAL ROAD SYSTEM SURFACE TYPE: A	B	C	E	F	G	TOTAL LOCAL	TOTAL PRIMARY	TOTAL SECONDARY	TOTAL URBAN	TOTAL OTHER STATE	GRAND TOTAL ALL RURAL MILEAGE
Beaverhead	1071.790	9.360	245.740			0.770	1327.660	121.740	377.750	4.700	784.540	37.160	1.770	1327.660	177.976	131.648			1637.284
Big Horn	903.768			325.860		5.200	1234.828	201.310	327.020	26.920	591.710	65.650	22.218	1234.828	143.962	174.430			1553.220
Blaine	1930.580			215.280			2145.860	720.080	446.340	312.390	644.350	22.700		2145.860	53.911	201.982			2401.753
Broadwater	622.571		164.430				787.001	104.580	333.270	98.211	249.830	1.110		787.001	85.304	51.077			923.382
Carbon	684.110	29.260	83.130				796.500	16.040	119.200	49.810	583.820	27.630		796.500	103.596	74.829			974.925
Carter	620.920		78.500				699.420	9.630	217.240	287.930	184.620			699.420	49.994	153.326			902.740
Cascade	1299.666		81.020				1380.686	62.370	152.040	123.570	924.620	110.700	7.386	1380.686	226.259	127.030	26.920		1760.895
Chouteau	2702.590		9.590	59.870			2772.050	660.880	410.230	760.000	933.170	7.770		2772.050	72.360	237.654		2.592	3084.656
Custer	864.380						864.380	14.140	112.580	106.490	605.290	25.880		864.380	173.941	75.076	0.770	11.126	1125.293
Daniels	838.650						838.650	90.120	32.990	151.130	564.010	0.400		838.650	46.970	66.691			952.311
Dawson	997.130						997.130	30.610	132.010	117.080	696.340	21.090		997.130	128.754	106.777			1232.661
Deer Lodge	188.670		45.920				234.590	23.610	80.250	4.750	84.340	41.640		234.590	59.736	39.243	2.860		336.429
Fallon	721.480						721.480	10.790	97.670	125.190	457.050	30.780		721.480	83.115	104.664			909.259
Fergus	1572.940	22.730	24.670			13.940	1634.280	114.430	325.290	164.510	1013.410	16.640		1634.280	178.960	145.986	2.552		1961.778
Flathead	1094.930		716.130	1.300	92.340		1904.700	0.890	504.740	4.760	1202.200	192.110		1904.700	208.184	160.610	14.006	0.159	2287.659
Gallatin	988.030		247.750		5.760		1241.540	111.480	426.720	40.900	628.860	33.580		1241.540	130.831	163.276	6.307		1591.954
Garfield	1091.460						1091.460	57.200	399.390	583.640	50.870	0.360		1091.460	135.358	127.558			1354.376
Glacier	645.500			180.500	60.350		886.350	180.730	145.740	98.950	347.210	113.720		886.350	147.672	153.426			1187.448
Golden Valley	595.900		10.260				606.160	27.880	102.830	88.370	387.080			606.160	39.659	16.428			662.247
Granite	356.820	20.570	233.190				610.580	20.970	266.110	18.750	290.060	14.690		610.580	108.019	32.246			750.845
Hill	3264.770			82.690			3347.460	1340.840	638.300	1042.690	260.700	64.930		3347.460	78.211	186.664	1.598		3613.933
Jefferson	510.020		234.240				744.260	76.690	340.510	30.930	246.850	28.300	20.980	744.260	123.211	73.440			940.911
Judith Basin	885.080		156.360				1041.440	67.970	148.720	46.570	777.250	0.930		1041.440	61.313	71.575			1174.328
Lake	839.240		87.130	108.190		20.160	1054.720	10.690	211.450	22.630	743.340	66.610		1054.720	111.791	102.916			1269.427
Lewis and Clark	894.245		230.340				1124.585	76.580	326.530	49.090	585.450	85.651	1.234	1124.585	203.145	140.604	7.842		1476.176
Liberty	1483.050						1483.050	677.980	109.520	467.660	225.670	2.220		1483.050	24.728	115.415			1623.193
Lincoln	565.590	7.670	1114.490				1687.750	9.400	522.430	44.470	649.300	462.150		1687.750	173.446	99.325			1960.521
McCone	1621.310						1621.310	478.370	437.910	330.600	371.730	2.700		1621.310	148.940	116.291			1886.541
Madison	903.100	7.440	207.860				1118.400	42.110	624.720	69.030	349.070	33.470		1118.400	157.592	107.831			1383.823
Meagher	436.920		267.440				704.360	52.580	214.020	170.340	265.980	1.440		704.360	100.727	47.889			852.976
Mineral	210.030		658.160				868.190	3.630	525.210	13.280	279.550	46.520		868.190	76.277	22.558			967.025
Missoula	770.221	29.100	591.370	44.580			1435.271	15.580	549.150	35.810	696.840	126.220	11.671	1435.271	126.140	131.957	14.315		1707.683
Musselshell	785.760						785.760	49.780	244.820	35.000	450.340	5.820		785.760	95.914	55.184			936.858
Park	676.460		78.850		10.760		766.070	25.180	170.980	5.040	545.660	16.110	3.100	766.070	134.173	88.133			988.376
Petroleum	477.520	121.190					598.710	114.490	211.770	154.970	117.480			598.710	38.826	45.436			682.972
Phillips	1646.560			39.570		15.550	1701.680	264.290	280.940	295.410	835.220	25.820		1701.680	121.477	108.859			1932.016
Pondera	1034.620			53.030			1087.650	198.480	61.250	127.590	663.600	36.730		1087.650	64.376	154.619			1306.645
Powder River	761.720		120.760				882.480	68.480	187.060	109.400	517.540			882.480	119.199	121.541		0.093	1123.313
Powell	679.540	28.310	210.200				918.050	1.620	378.260	32.760	482.930	22.480		918.050	93.617	68.996			1080.663
Prairie	664.500	1.000					665.500	6.300	187.850	89.840	372.760	8.750		665.500	49.044	69.007			783.551
Ravalli	494.540		675.360				1169.900	4.670	584.840	1.090	507.570	71.730		1169.900	100.560	105.565			1376.025
Richland	1183.620						1183.620	37.700	149.990	181.070	806.790	8.070		1183.620	117.947	95.634			1397.201
Roosevelt	1330.620			96.680			1427.300	237.310	113.320	193.510	850.080	33.080		1427.300	143.426	208.908			1779.634
Rosebud	1154.060		47.530	146.490			1348.080	78.070	433.880	240.810	566.380	28.940		1348.080	182.428	158.959			1689.467
Sanders	662.060		528.870	203.870			1394.800	37.530	510.270	45.310	761.920	39.770		1394.800	146.198	107.179		0.356	1648.533
Sheridan	1275.610						1275.610	164.580	142.640	201.780	766.130	0.480		1275.610	75.846	101.413			1452.869
Silver Bow	312.510	4.100	35.310				351.920	33.500	133.770	33.170	64.840	86.640		351.920	74.823	32.051	15.062		473.856
Stillwater	872.179		33.030				905.209	57.910	142.450	229.720	454.610	18.090	2.429	905.209	64.756	92.580		4.632	1067.177
Sweet Grass	476.220		21.740				497.960	21.290	72.530	37.540	366.600			497.960	64.236	75.183			637.379
Teton	1387.880		20.850			15.470	1424.200	96.410	124.190	224.190	955.030	24.380		1424.200	88.257	116.797			1629.254
Toole	1261.960						1261.960	260.780	112.090	559.030	323.420	6.640		1261.960	86.535	170.087			1518.582
Treasure	322.740						322.740	4.910	118.000	39.060	146.190	14.580		322.740	39.207	46.673			408.620
Valley	1859.710	44.230		45.200			1949.140	194.880	407.940	277.510	1041.080	27.730		1949.140	96.784	172.786			2218.710
Wheatland	463.880		61.260				525.140	96.090	53.740	39.950	333.970	1.390		525.140	78.136	46.268			649.544
Wibaux	541.310						541.310	112.650	48.830	85.450	293.340	1.040		541.310	39.008	57.803			638.121
Yellowstone	1430.596	3.180		20.861			1454.637	58.440	310.170	210.150	621.760	200.730	53.387	1454.637	155.983	128.439	21.512		1760.569
TOTALS	53931.636	328.140	7321.480	1623.971	169.210	71.090	63445.527	7657.240	14839.460	8940.501	29520.350	2363.751	124.225	63445.527	6060.836	5988.522	113.744	18.958	75627.587